Appendix HAZ

Phase I Environmental Site Assessment



Phase I Environmental Site Assessment

Moraga Road Storage
Portion of 2600 Moraga Road
San Pablo, California

prepared for
American Recess Development Company

prepared by
Rincon Consultants, Inc.

July 13, 2020

RINCON CONSULTANTS, INC.
Environmental Scientists | Planners | Engineers
rinconconsultants.com

Rincon Consultants, Inc.

180 North Ashwood Avenue
Ventura, California 93003

805 644 4455 OFFICE AND FAX

info@rinconconsultants.com
www.rinconconsultants.com

July 13, 2020
Project 19-08744

Larry Thom, General Manager
American Recess Development Company
85 Keystone Ave. Suite E
Reno, Nevada 89503
Via email: larry@arecess.com

Subject: **Phase I Environmental Site Assessment**
Moraga Road Storage
Portion of 2600 Moraga Road
San Pablo, California

Dear Mr. Thom:

This report presents the findings of a Phase I Environmental Site Assessment (ESA) completed by Rincon Consultants, Inc. for the Moraga Road Storage site, located on a portion of 2600 Moraga Road in San Pablo, California. The Phase I ESA was performed in accordance with our proposal and contract dated January 15, 2020.

The accompanying report presents our findings and provides an opinion regarding the presence of recognized environmental conditions in connection with the subject property. Our work program for this project, as referenced in our contract, is intended to meet the guidelines outlined in the American Society for Testing and Materials (ASTM), Standard Practice for Environmental Site Assessments: *Phase I Environmental Site Assessment Process* (ASTM Standard E1527-13). Our scope of services, pursuant to ASTM practice, did not include any inquiries with respect to asbestos, lead-based paint, lead in drinking water, wetlands, regulatory compliance, cultural and historic resources, industrial hygiene, health and safety, ecological resources, endangered species, vapor intrusion or other indoor air quality, mold, or high-voltage power lines.

Thank you for selecting Rincon for this project. If you have any questions, or if we can be of any future assistance, please contact us.

Sincerely,
Rincon Consultants, Inc.

Lauren Kodama Roenicke
Project Manager – Due Diligence

Walt Hamann, PG, CEG, CHG
Principal

Table of Contents

Executive Summary 1

Introduction 2
- Purpose 2
- Scope of Services 3
- Significant Assumptions, Limitations, Deviations, Exceptions, Special Terms, and Conditions 4
- User Reliance 4
- Site Description 4

User-Provided Information 6

Records Review 8
- Physical Setting Sources 8
- Standard Environmental Record Sources 9
- Additional Environmental Record Sources 14
- Review of State of California Geologic Energy Management Division (CalGEM) Records 14
- Review of National Pipeline Mapping System Records 15
- Review of California Statewide PFAS Investigation 15
- Known or Suspect Contaminated Release Sites with Potential Vapor Migration 15
- Historical Use Information on the Property and the Adjoining Properties 16

Interviews 21
- Interview with Owner/Site Manager 21
- Interviews with Occupants 21
- Interviews with Local Government Officials 22
- Interviews with Others 22

Site Reconnaissance 23
- Methodology and Limiting Conditions 23
- Current Use of the Property and Adjacent Properties 23
- Past Use of the Property and Adjacent Properties 23
- Current or Past Uses in the Surrounding Areas 23
- Geologic, Hydrogeologic, Hydrologic, and Topographic Conditions 23
- General Description of Structures 24
- Roads 24
- Potable Water Supply 24
- Sewage Disposal System 24
- Interior and/or Exterior Observations 24

Evaluation 26
- Findings & Opinions 26
- Conclusions & Recommendations 26
- Deviations 26

References 27

Signatures of Environmental Professionals 29

Qualifications of Environmental Consultants 30

Tables

Table 1 Current Uses of Adjacent Properties 5

Table 2 EDR Listing Summary of the Subject Property and Select Sites Within One-Eighth Mile of the Subject Property 11

Figures

Figure 1 Vicinity Map

Figure 2 Site Map

Figure 3 Adjacent Land Use Map

Figure 4 Site Photographs

Figure 5 Site Photographs

Appendices

Appendix A Interview Documentation

Appendix B Regulatory Records Search

Appendix C Historical Research Documentation

Executive Summary

This report presents the findings of a Phase I Environmental Site Assessment (ESA) for the Moraga Road Storage site, located on a portion of 2600 Moraga Road in San Pablo, California (Figure 1, Vicinity Map). The Phase I ESA was performed for American Recess Development Company (Client) by Rincon Consultants, Inc. (Rincon). Client has requested this assessment and will use the information for the purpose of purchasing the subject property. The subject property is currently a parking lot on the northern portion, a picnic area on the western portion, and soccer fields on the remaining area.

The subject property is located in an area that is primarily composed of commercial, educational, and residential land uses. Properties in the vicinity of the subject property include single-family residences, unoccupied school buildings, the West Contra Costa Unified School District Grounds Department, and the United States Army Reserve Center.

Rincon performed a reconnaissance of the subject property on June 9, 2020. The purpose of the reconnaissance was to observe existing conditions and to obtain information indicating the presence of recognized environmental conditions (RECs) in connection with the subject property. The use, storage, or disposal of hazardous materials on the subject property was not observed during the site reconnaissance. One water well and associated water aboveground storage tank was observed along the western boundary of the subject property.

A regulatory database search was conducted by Environmental Data Resources (EDR) for sites that generate, store, treat, or dispose of hazardous materials or sites for which a release or incident has occurred. The search was conducted for the subject property and included data from surrounding sites within a specified radius of the property. The subject property was listed on the HWTS database, but no information pertaining to hazardous materials or waste was provided. Two adjacent properties were listed on database searched by EDR; although both sites were listed as release sites, based on the records reviewed, and the closed case statuses, neither of these properties is expected to impact the subject property. One nearby release site was identified in databases searched by EDR; based on the soil only nature of the release, the closed case status and the distance from the subject property, this release site is not expected to impact the subject property.

Historical sources reviewed as part of the Phase I ESA include aerial photographs, topographic maps, and city directories. The photos and maps reviewed indicate that the subject property was formerly developed with a school but has been vacant, unoccupied land (present day soccer fields) since at least 1959.

Based on the findings of this Phase I ESA, it is our opinion that no RECs were identified for the subject property.

Because we have no evidence indicating that the subject property has been impacted by hazardous materials or petroleum products, no additional assessment is recommended.

Introduction

This report presents the findings of a Phase I Environmental Site Assessment (ESA) conducted for the Moraga Road Storage site, located on a portion of 2600 Moraga Road in San Pablo, California (Figure 1, Vicinity Map) (subject property). The Phase I ESA was performed by Rincon Consultants, Inc. (Rincon) for American Recess Development Company (Client) in general conformance with American Society for Testing and Materials (ASTM) E1527-13, and our proposal and contract dated January 15, 2020. The following sections present our findings and provide our opinion as to the presence of recognized environmental conditions (RECs) on the subject property.

Purpose

Client has requested this assessment and will use the information for the purpose of purchasing the subject property. The purpose of this Phase I ESA was to determine if there are RECs on the subject property, taking into account commonly and reasonably ascertainable information and to qualify for Landowner Liability Protections under the Brownfields Amendments to the Comprehensive Environmental Response, Compensation, and Liability Act (CERCLA).

A REC is defined pursuant to ASTM E1527-13 as,

> "the presence or likely presence of any hazardous substances or petroleum products in, on, or at a property: 1) due to any release to the environment; 2) under conditions indicative of a release to the environment; 3) under conditions that pose a material threat of a future release to the environment".

A Controlled REC is defined pursuant to ASTM E1527-13 as,

> "a recognized environmental condition resulting from a past release of hazardous substances or petroleum products that has been addressed to the satisfaction of the applicable regulatory authority (for example, as evidenced by the issuance of a no further action letter or equivalent, or meeting risk-based criteria established by regulatory authority), with hazardous substances or petroleum products allowed to remain in place subject to the implementation of required controls (for example, property use restrictions, activity and use limitations, institutional controls, or engineering controls). A condition considered by the environmental professional to be a controlled recognized environmental condition shall be listed in the findings section of the Phase I Environmental Site Assessment report, and as a recognized environmental condition in the conclusions section of the Phase I Environmental Site Assessment report".

A Historical REC is defined pursuant to ASTM E1527-13 as,

> "a past release of any hazardous substances or petroleum products that has occurred in connection with the property and has been addressed to the satisfaction of the applicable regulatory authority or meeting unrestricted use criteria established by regulatory authority, without subjecting the property to any required controls (for example, use restrictions, activity and use limitations, institutional controls, or engineering controls). Before calling the past release a historical recognized environmental condition, the environmental professional must determine whether the past release is a recognized environmental condition at the time the Phase I Environmental Site Assessment is conducted (for example, if there has been a change in

> the regulatory criteria). If the EP [Environmental Professional] considers the past release to be a recognized environmental condition at the time the Phase I ESA is conducted, the condition shall be included in the conclusions section of the report as a recognized environmental condition".

A *de minimis* condition is defined pursuant to ASTM E1527-13 as,

> "a condition that generally does not present a threat to human health or the environment and that generally would not be the subject of an enforcement action if brought to the attention of appropriate governmental agencies. Conditions determined to be de minimis conditions are not recognized environmental conditions nor controlled recognized environmental conditions".

Scope of Services

The scope of services conducted during this study is outlined below:

- Performed a reconnaissance of the subject property to identify obvious indicators of the existence of hazardous materials.
- Observed adjacent or nearby properties from public thoroughfares in an attempt to see if such properties are likely to use, store, generate, or dispose of hazardous materials.
- Obtained and reviewed an environmental records database search to obtain information about the potential for hazardous materials to exist at the subject property or at properties located in the vicinity of the subject property.
- Reviewed files for the subject property and immediately adjacent properties as identified in the database report, as applicable.
- Reviewed the current United States Geological Survey (USGS) topographic map to obtain information about the subject property and regional topography and uses of the subject property and surrounding sites.
- Reviewed additional pertinent record sources (e.g., California Geologic Energy Management Division [CalGEM] records, online databases of hazardous substance release sites), as necessary, to identify the presence of RECs at the subject property.
- Reviewed the California State Water Resources Control Board (SWRCB) 2019 Statewide Per- and Polyfluoroalkyl Substances (PFAS) Investigation online Public Map Viewer regarding current PFAS orders at any facilities located in the vicinity of the subject property.
- Reviewed reasonably ascertainable historical resources (e.g., aerial photographs, topographic maps, fire insurance maps, city directories) to assess the historical land use of the subject property and adjacent properties.
- Provided a user interview questionnaire to a representative of the client, the user of the Phase I ESA.
- Provided a property owner interview questionnaire to the property owner or a designated subject property representative identified to Rincon by the client.
- Conducted interviews with other property representatives (e.g., key site manager, occupants), as applicable.
- Reviewed available client-provided information (e.g., previous environmental reports, title documentation).

Significant Assumptions, Limitations, Deviations, Exceptions, Special Terms, and Conditions

This work is intended to adhere to good commercial, customary, and generally accepted environmental investigation practices for similar investigations conducted at this time and in this geographic area. No guarantee or warranties, expressed or implied, are provided. The findings and opinions conveyed in this report are based on findings derived from a site reconnaissance, review of an environmental database report, specified regulatory records and historical sources, and comments made by interviewees. This report is not intended as a comprehensive site characterization and should not be construed as such. Standard data sources relied upon during the completion of Phase I ESAs may vary with regard to accuracy and completeness. Although Rincon believes the data sources are reasonably reliable, Rincon cannot and does not guarantee the authenticity or reliability of the data sources it has used. Additionally, pursuant to our contract, the data sources reviewed included only those that are practically reviewable without the need for extraordinary research.

Rincon has not found evidence that hazardous materials or petroleum products exist at the subject property at levels likely to warrant mitigation. Rincon does not under any circumstances warrant or guarantee that not finding evidence of hazardous materials or petroleum products means that hazardous materials or petroleum products do not exist on the subject property. Additional research, including surface or subsurface sampling and analysis, can reduce Client's risks, but no techniques commonly employed can eliminate these risks altogether.

In addition, pursuant to ASTM E1527-13 practice, our scope of services did not include any inquiries with respect to asbestos-containing building materials, biological agents, cultural and historic resources, ecological resources, endangered species, health and safety, indoor air quality unrelated to release of hazardous substances or petroleum products into the environment, industrial hygiene, lead-based paint, lead in drinking water, mold, radon, regulatory compliance, wetlands, or high-voltage power lines.

User Reliance

Client has requested this assessment and will use the information for the purpose of purchasing the subject property. This Phase I ESA was prepared for use solely and exclusively by Client. No other use or disclosure is intended or authorized by Rincon. Also, this report is issued with the understanding that it is to be used only in its entirety. It is intended for use only by the client, and no other person or entity may rely upon the report without the express written consent of Rincon.

Site Description

Location

The subject property is a 4.08-acre parcel east of Moraga Road, approximately 300 feet southeast of the intersection of Moraga Road and Campus Drive in San Pablo, California (Figure 2, Site Map). The property is identified as a portion of Assessor's Parcel Number (APN) 416-140-050.

Subject Property and Vicinity General Characteristics

The subject property is currently a parking lot on the northern portion, a picnic area on the western portion, and soccer fields on the remaining area.

The subject property is located in an area that is primarily composed of commercial, educational, governmental and residential land uses. Properties in the vicinity of the subject property include single-family residences, unoccupied school buildings, the West Contra Costa Unified School District Grounds Department, and the United States Army Reserve Center. The current adjacent land uses are described in Table 1 and depicted on Figure 3, Adjacent Land Use Map.

Table 1 Current Uses of Adjacent Properties

Area	Use
Northern Properties	Vacant, unoccupied school buildings
Eastern Properties	Single-family residences
Southern Properties	West Contra Costa Unified School District Grounds Department
Western Properties	Moraga Road followed by the United States Army Reserve Center

Descriptions of Structures, Roads, Other Improvements on the Subject Property

During the site reconnaissance, the following structures and improvements were located on the subject property:

- Irrigation water well and associated pump house
- Parking lot on northern portion
- Picnic area along western portion
- Soccer fields

A chain-link fence was noted around the perimeter of the subject property.

Access to the subject property is available from a driveway on Moraga Road.

The following utility providers service the subject property area:

- Electrical and Natural Gas Service – Pacific Gas & Electric
- Water Service – East Bay Municipal Utility District
- Sewer Service – West County Wastewater District
- Solid Waste Service – Republic Services

User-Provided Information

As described in ASTM E1527-13 Section 6, Client was interviewed for actual knowledge pertaining to the subject property to help identify RECs in connection with the subject property. Larry Thom, General Manager for American Recess Development Company, completed the User Questionnaire as provided by ASTM E1527-13 Appendix X3 prior to completion of the site reconnaissance. A copy of the completed questionnaire is included as Appendix A.

Based on our review of the completed questionnaire, Mr. Thom did not review the following sources of information and is unaware of information regarding the following:

- Recorded land title records (or judicial records, where appropriate) that identify any environmental liens filed or recorded against the subject property
- Title Report that identifies information pertaining to environmental cleanup liens or AULs for the subject property

Based on our review of the completed questionnaire, Mr. Thom is unaware of information regarding the following:

- Specialized knowledge or experience related to the subject property or nearby properties
- Commonly known or reasonably ascertainable information about the subject property that would help the environmental professional to identify conditions indicative of releases or threatened releases
- Obvious indicators that point to the presence or likely presence of releases at the subject property
- Pending, threatened, or past litigation relevant to hazardous substances or petroleum products, in, on, or from the subject property
- Pending, threatened, or past administrative proceedings relevant to hazardous substances or petroleum products in, on, or from the subject property
- Notice from any government entity regarding any possible violation of environmental laws or possible liability relating to hazardous substances or petroleum products

Based on our review of the completed questionnaire, the user reviewed the following sources of information and is aware of information regarding the following:

- Recorded land title records (or judicial records, where appropriate) that identify any activity and land use limitations (AULs), such as engineering controls, land use restrictions or institutional controls that are in place at the property and/or have been filed or recorded against the subject property under federal, tribal, state or local law

Additionally, the user indicated the following:

- Two active fault traces are located on the subject property. According to the Alquist Priolo Act, structures for human occupancy may not be developed on an active fault.

- The purchase price being paid for the subject property reasonably reflects the fair market value of the property, and he is not aware of a reduction in value for the subject property relative to any known environmental issues.

Records Review

Physical Setting Sources

Topography

The current USGS topographic map (Richmond Quadrangle, 2018) indicates that the subject property is situated at an elevation of about 60 feet above mean sea level with topography sloping down to the south/southwest towards San Pablo Creek.

Geology and Hydrogeology

According to the California Geological Survey (CGS), California Geomorphic Provinces, Note 36[1], the subject property is located within the Coast Ranges Geomorphic Province. The Coast Ranges are northwest-trending mountain ranges (2,000 to 4,000, occasionally 6,000 feet elevation above sea level), and valleys. The ranges and valleys trend northwest, subparallel to the San Andreas Fault. Strata dip beneath alluvium of the Great Valley. To the west is the Pacific Ocean. The coastline is uplifted, terraced and wave-cut. The Coast Ranges are composed of thick Mesozoic and Cenozoic sedimentary strata. The northern and southern ranges are separated by a depression containing the San Francisco Bay. The northern Coast Ranges are dominated by irregular, knobby, landslide-topography of the Franciscan Complex. The eastern border is characterized by strike-ridges and valleys in Upper Mesozoic strata. In several areas, Franciscan rocks are overlain by volcanic cones and flows of the Quien Sabe, Sonoma and Clear Lake volcanic fields. The Coast Ranges are subparallel to the active San Andreas Fault. The San Andreas is more than 600 miles long, extending from Pt. Arena to the Gulf of California. West of the San Andreas is the Salinian Block, a granitic core extending from the southern extremity of the Coast Ranges to the north of the Farallon Islands.

Site Geology

According to the current USGS Geologic Map (Richmond Quadrangle, 2005), the subject property is underlain by surficial deposits, described as alluvial gravel, sand, and clay of valley areas. The Hayward Fault Zone is also depicted to traverse the subject property in a northwest to southeast trending direction.

Regional Groundwater Occurrence and Quality

The subject property is located within the Santa Clara Valley groundwater basin.

During the preparation of this Phase I ESA, we reviewed the California SWRCB's online GeoTracker database to determine groundwater flow direction in the vicinity of the subject property. According to the *Report of Subsurface Investigation and Sensitive Receptor Survey, 2550 Moraga Road, San Pablo, California* prepared by Hydro Analysis, Inc. and dated February 26, 2002, groundwater was encountered at depth of 22 feet below ground surface and was expected to flow to the west. This property is located adjacent to the south of the subject property.

[1] https://www.conservation.ca.gov/cgs/Documents/CGS-Note-36.pdf

Standard Environmental Record Sources

Environmental Data Resources, Inc. (EDR) was contracted to provide a database search of public lists of sites that generate, store, treat, or dispose of hazardous materials or sites for which a release or incident has occurred. The EDR search was conducted for the subject property and included data from surrounding sites within specified radii of the property. A copy of the EDR report, which specifies the ASTM E1527-13 search distance for each public list, is included as Appendix B. As shown on the attached EDR report, federal, state, and county lists were reviewed as part of the research effort. Please refer to Appendix B for a complete listing of sites reported by EDR and a description of the databases reviewed.

The Map Findings Summary, included in the EDR report, provides a summary of the databases searched, the number of reported facilities within the search radii, and whether the facility is located onsite or adjacent to the subject property. The following information is based on our review of the Map Findings Summary and the information contained in the EDR report.

Subject Property

The subject property was listed on the following databases:

- HWTS database as West Contra Costa USD/El Pertal School at 2600 Moraga Road
    - "Pertal" is interpreted to be a typographic error. The correct school name is El Portal.

Regulatory agency files reviewed for the subject property are discussed in the Additional Environmental Record Sources section of this report.

Offsite Properties

Offsite properties listed by EDR fall under two general categories of databases: those reporting unauthorized releases of hazardous substances (e.g., Leaking Underground Storage Tank [LUST], National Priority List [a.k.a. Superfund sites], and corrective action facilities), and databases of businesses permitted to use hazardous materials or generate hazardous wastes, for which an unauthorized release has not been reported to a regulatory agency.

Rincon reviewed the EDR Radius Map and select detailed listings to evaluate their potential to impact the subject property, based on the following factors:

- Reported distance of the facility from the subject property;
- The nature of the database on which the facility is listed, and/or whether the facility was listed on a database reporting unauthorized releases of hazardous materials, petroleum products, or hazardous wastes;
- Reported case type (e.g., soil only, failed underground storage tank [UST] test only);
- Reported substance released (e.g., chlorinated solvents, gasoline, metals);
- Reported regulatory agency status (e.g., case closed, "no further action"); and,
- Location of the facility with respect to the reported groundwater flow direction (discussed in the Geology and Hydrogeology section of this report)

Facilities/properties that were interpreted by Rincon to be of potential environmental concern to the subject property, based on one or more of the factors listed above, are summarized in Table 2.

In accordance with ASTM E1527-13, contamination migration pathways in soil, groundwater, and soil vapor were considered in our analysis of offsite properties of potential environmental concern.

Table 2 EDR Listing Summary of the Subject Property and Select Sites Within One-Eighth Mile of the Subject Property

Site Name	EDR Site ID	Site Address	Distance from Subject Property	Database Reference	Comments
Subject Property					
West Contra Costa USD/El Pertal (Portal) School	1	2600 Moraga Road	Subject Property	HWTS	No pertinent information provided.
Adjacent Properties					
WCCUSD Grounds Department/WCUSD Operations Department/Richmond School District/Richmond Schools Operations Department	A2-A5	2550 Moraga Road	Adjacent Property – South	Contra Costa Co. Site List	Identified as a UST site and a hazardous waste generator.
				HAZNET	Polychlorinated biphenyls (PCBs) and other PCB-containing waste disposed in 2006.
				CERS	Identified as a Chemical Storage Facility and a LUST Cleanup Site. Administrative violations noted.
				CERS HAZ WASTE	Identified as a Hazardous Waste Generator.
				HWTS, UST, HIST CORTESE	No pertinent information provided.
				LUST	Release of gasoline impacted groundwater in August 1986 during tank closure activities. Soil and groundwater samples were collected. Constituents of concern were not detected in soil. Low concentrations of gasoline and benzene were detected in one of the groundwater samples collected, located approximately 100 feet south of the subject property. The case was closed in May 2002. Based on the expected direction of groundwater flow to the west, the low concentrations of constituents detected, and the closed case status, the release from this

Site Name	EDR Site ID	Site Address	Distance from Subject Property	Database Reference	Comments
					property is not expected to impact the subject property.
				CORTESE	Identified as a LUST Cleanup Site.
				ENF	Identified as being in the UST Program.
				HIST UST	The property is associated with a 1,000-gallon fuel UST.
				SWEEPS UST	Two 1,000-gallon motor vehicle fuel UST. Based on the information provided from the HIST UST database, there only appears to be one UST at this property.
CA070 Hunter Hall ARC/US ARMY 820th Engineering/Col Hunter Army Reserve Center	A6-A8	2600 Castro Road	Adjacent Property – West	RCRA NonGen/NLR	Identified as a Non-Generator – does not presently generate hazardous waste as of December 2018. No violations noted.
				RCRA-SQG	Identified as a small quantity generator of hazardous waste as of August 1987. No violations noted.
				CPS-SLIC	Release of waste/motor/hydraulic/lubricating oil related to the onsite oil water separator. Soil samples were collected and analyzed. Based on the analytical results, a no further action (NFA) letter was issued in January 2005. Based on the NFA letter and the closed case status, the release from this property is not expected to impact the subject property.
				WDS	Identified as an active industrial facility and a minor threat to water quality.
				CIWQS	Storm water industrial program terminated in December 1997.
				CERS	Identified as a Cleanup Program Site.

Site Name	EDR Site ID	Site Address	Distance from Subject Property	Database Reference	Comments
Nearby Release Sites					
T-Mobile BAO1396/Contra Costa College/CC Community College District – Contra Costa College/Verizon Wireless Contra Costa College/Middle College	C13-C19	2600 Mission Bell Drive	Approximately 350 feet - Northwest	**LUST**	Release of heating/fuel oil to soil in October 1987. Case closed in December 2006. Based on the soil only nature of the release and the distance from the subject property, the release at this property is not expected to impact the subject property.

*__Bold__ listings indicate a release database

Regulatory agency information reviewed for the listings in the table above are summarized in the Additional Environmental Record Sources section of this report.

Orphan Listings

EDR reported six orphan or unmapped site listings, which EDR is unable to plot due to insufficient address information. Based on Rincon's review of the limited address information or site descriptions for the orphan listings, none of the listings are expected to impact the subject property.

Additional Environmental Record Sources

Review of Agency Files

As a follow-up to the database search, Rincon reviewed regulatory information for the subject property and facilities within the specified search radii that were interpreted to have the potential to impact the subject property, based on one or more factors previously discussed (e.g., distance, open case status, upgradient location, soil vapor migration).

The following is a summary of our review of regulatory information obtained from review of online sources (e.g., SWRCB GeoTracker database, Department of Toxic Substances Control [DTSC] EnviroStor database, local fire department) and/or files requested from the applicable regulatory agency, as described below.

Subject Property

The subject property was not listed in one database searched by EDR and was not listed in the online databases searched. No pertinent information was provided in the EDR report.

A public records request for the subject property was submitted to Contra Costa County Health Services, Hazardous Materials Program, on June 18, 2020. As of the date of this report, no response has been received.

Adjacent Properties

Two adjacent properties were listed in databases searched by EDR. Based on the information summarized in Table 2, neither of the adjacent properties are expected to impact the subject property.

Nearby Release Site

One nearby release site was listed in databases searched by EDR. Based on the information summarized in Table 2, the release site is not expected to impact the subject property.

Review of State of California Geologic Energy Management Division (CalGEM) Records

A review of the State of California Geologic Energy Management Division (CalGEM) Online Mapping System[2] indicates that no oil wells are located on the subject property or adjacent properties, or within one mile of the subject property.

[2] https://www.conservation.ca.gov/calgem/Pages/WellFinder.aspx

Review of National Pipeline Mapping System Records

A review of the National Pipeline Mapping System (NPMS) online Public Map Viewer[3] indicates that no gas transmission pipelines or hazardous liquid pipelines are located on the subject property or adjacent properties.

Review of California Statewide PFAS Investigation

In 2019, the California SWRCB sent assessment requirements to property owners of sites that may be potential sources of PFAS. These sites currently include select landfills, airports, and chrome plating facilities. According to the SWRCB, "PFAS are a large group of human-made substances that do not occur naturally in the environment and are resistant to heat, water, and oil" (SWRCB 2019).

Our June 4, 2020 review of the California 2019 Statewide PFAS Investigation online Public Map Viewer[4] indicates that there are no current chrome plating, airport, or landfill PFAS orders at any facilities located within one mile of the subject property.

Our June 4, 2020 review of the California 2019 Statewide Drinking Water System Quarterly Testing Results online Public Map Viewer indicates that PFAS in drinking water has not been tested in the vicinity of the subject property.

Known or Suspect Contaminated Release Sites with Potential Vapor Migration

The EDR report was reviewed to identify nearby known or suspect contaminated sites that have the potential for contaminated vapor originating from the nearby site to be migrating beneath the subject property. Based on the ASTM E2600-15, *Standard Guide for Vapor Encroachment Screening on Property Involved in Real Estate Transactions*, the following minimum search distances were initially used to determine if contaminated soil vapors from a nearby known or suspect contaminated site have the potential to be migrating beneath the subject property:

- 1/10 mile (528 feet) for petroleum hydrocarbons
- 1/3 mile (1,760 feet) for other contaminants of concern (COCs)

If known or suspect contaminated sites are located within the above referenced distances from the subject property, online resources are reviewed to determine the extent of the contaminated plume at those sites. The following describes search distances for contaminated plumes of petroleum hydrocarbons (30 feet from the subject property) and other COCs (100 feet from the subject property). Per ASTM E2600-15, vapors associated with impacted soil or groundwater present within these distances have the potential to migrate beneath the subject property.

Petroleum Hydrocarbons

Based on our review of the EDR report, one release of gasoline from the southern adjacent property was identified. Low concentrations of gasoline constituents were detected in groundwater approximately 100 feet from the subject property. In addition, one release of heating/fuel oil was

[3] https://www.npms.phmsa.dot.gov/PublicViewer/

[4] https://www.waterboards.ca.gov/pfas/

reported to be located approximately 350 feet of the subject property. Per ASTM E2600-15, as these distances exceed the 30-foot distance considered the critical distance wherein such migration may pose a threat to the subject property, there are no potential threats to the subject property posed by the potential migration of petroleum hydrocarbon vapors from listed sites.

Other COCs

Based on our review of the EDR report, there are no known or suspect sites contaminated with other COCs within 1,760 feet of the subject property. Therefore, per ASTM E2600-15, as this distance exceeds the 100-foot distance considered the critical distance wherein such migration may pose a threat to the subject property, there are no potential threats to the subject property posed by the potential migration of other COC vapors from listed sites.

Historical Use Information on the Property and the Adjoining Properties

The historical records review completed for this Phase I ESA includes aerial photographs, topographic maps, and city directories as detailed in the following sections. Copies of the historical resources reviewed are included in Appendix C.

Review of Aerial Photographs

Aerial photographs from EDR's aerial photograph collection were obtained. In addition, a current aerial from Google Earth was reviewed. The aerial photographs were reviewed on June 17, 2020.

Review of Historical Topographic Maps

Historical topographic maps from EDR's map collection were obtained. The historical topographic maps were reviewed on June 17, 2020.

Review of City Directory Listings

EDR was contracted to provide copies of city directory listings for the subject property. The city directory listings were reviewed on June 17, 2020.

Review of Fire Insurance Maps

As indicated in the attached report, fire insurance maps were not available for the subject property or adjacent properties.

Review of City of San Pablo Building Permit Records

A public records request for building permit records for the subject property was submitted to the City of San Pablo City Clerk on June 4, 2020. The building permit records provided by the City of San Pablo indicate that the subject property was owned by the San Pablo School District in March 2014.

Other Historical Sources

Based on the historical information obtained, no additional historical sources were reviewed.

Summary of Historical Uses

Subject Property (Portion of 2600 Moraga Road)

Based on our review of the documents listed above, it appears that the subject property was developed with the following:

- 1895, 1899, and 1915: Vacant land with intermittent stream trending northeast to southwest
- 1939: Vacant land; southern half of the subject property appears to be graded
- 1946: Developed with six rectangular buildings
- 1947: Several structures depicted; identified as El Portal School
- 1948: Vacant land, no structures depicted (this appears to be an error, as El Portal School is identified in the previous 1947 map and subsequent 1949 map)
- 1949: Several structures depicted, identified as El Portal School
- 1950: Developed with six rectangular buildings
- 1958: Developed with two rectangular buildings on the northern portion, the other previously visible buildings on the southern portion of the property are no longer visible.
- 1959, 1963, 1968, 1973, 1974, 1980, 1982, 1993: Vacant land, used as recreational space
- 1995 and 1996: Subject property is shaded, indicating an urban area
- 1998: Vacant land; northern portion is developed with a paved parking lot
- 2005, 2009, 2012, 2016, and 2018: Vacant land (grass field); northern portion is developed with a paved parking lot, and small dirt lot is visible near the western boundary (current configuration)

City directories provided for the subject property indicate that 2600 Moraga Road was occupied by the following:

- 1976: Richmond SC Custodial
- 1976 and 1980: Contra Costa College Child
- 1976, 1980, 1983, and 1987: El Portal Elementary School
- 1992 and 1995: Conservation Corp
- 2000 and 2005: West Contra Costa Unified School District
- 2010: San Pablo Youth Soccer Fields

Northern Adjacent Properties (Portion of 2600 Moraga Road)

Based on our review of the documents listed above, it appears that the northern adjacent property was developed with the following:

- 1895, 1899, and 1915: Vacant land with intermittent stream trending northeast to southwest
- 1939, 1946, and 1947: Vacant land with intermittent stream
- 1948: Vacant land, no structures depicted
- 1949: Vacant land with intermittent stream
- 1950: Vacant land
- 1958, 1959, 1963, 1968, 1973, 1974, 1980, 1982, and 1993: Several structures and parking lot visible (portion of El Portal School), current configuration

- 1995 and 1996: Property is shaded, indicating an urban area
- 1998, 2005, 2009, 2012, 2016, and 2018: Several structures and parking lot visible (portion of El Portal School), current configuration

City directories provided for the northern adjacent properties indicate that 2600 Moraga Road was occupied by the following:

- 1976: Richmond SC Custodial
- 1976 and 1980: Contra Costa College Child
- 1976, 1980, 1983, and 1987: El Portal Elementary School
- 1992 and 1995: Conservation Corp
- 2000 and 2005: West Contra Costa Unified School District
- 2010: San Pablo Youth Soccer Fields

Eastern Adjacent Properties (Residential)

Based on our review of the documents listed above, it appears that the eastern adjacent properties were developed with the following:

- 1895, 1899, and 1915: Vacant land
- 1939: Vacant land with intermittent stream; southern portion is graded
- 1946: Residential development, current configuration
- 1947: Property is shaded, indicating an urban area
- 1948: Vacant land, no structures depicted (this appears to be an error, as the property was developed in its current configuration of a residential development by 1946)
- 1949: Property is shaded, indicating an urban area
- 1950 and 1958: Residential development, current configuration
- 1959: Property is shaded, indicating an urban area
- 1963 and 1968: Residential development, current configuration
- 1973: Property is shaded, indicating an urban area
- 1974: Residential development, current configuration
- 1980: Property is shaded, indicating an urban area
- 1982 and 1993: Residential development, current configuration
- 1995 and 1996: Property is shaded, indicating an urban area
- 1998, 2005, 2009, 2012, 2016, and 2018: Residential development, current configuration

No city directories were reviewed for the eastern adjacent properties.

Southern Adjacent Properties (2550 Moraga Road)

Based on our review of the documents listed above, it appears that the southern adjacent property was developed with the following:

- 1895, 1899, and 1915: Vacant land with intermittent steam
- 1939: Vacant land, disturbed
- 1946: Vacant land (structures depicted further south)

- 1947: Property is shaded, indicating an urban area
- 1948, 1949, 1950, 1958, and 1959: Vacant land (structures depicted further south)
- 1963, 1968, 1973, and 1974: Developed with large U-shaped structure
- 1980, 1982, and 1993: Developed with two small structures and large U-shaped structure, current configuration
- 1995, 1996: Property is shaded, indicating an urban area
- 1998, 2005, 2009, 2012, 2016, 2018: Developed with several small structures and large U-shaped structure, current configuration

City directories provided for the southern adjacent properties indicate that 2550 Moraga Road was occupied by the following:

- 1980, 1983, and 1987: Richmond SC Custodial
- 1992: Richmond SC Bus Service

Western Adjacent Properties (2600 Castro Road)

Based on our review of the documents listed above, it appears that the western adjacent properties were developed with the following:

- 1895, 1899, and 1915: Vacant land, no structures depicted
- 1939: Vacant land; southern portion is graded
- 1946: Road (current Moraga Road) followed by single large structure and accessory buildings
  - Road remains visible through present day
- 1947: Single large structure depicted
- 1948: Vacant land, no structures depicted (this appears to be an error, as the previous 1947 map and subsequent 1949 map show the same single large structure)
- 1949 and 1950: Single large structure depicted
- 1958: Property has been redeveloped; L-shaped structure visible on northern portion (one of the current structures), and parking lot
- 1959: Single L-shaped structure depicted
- 1963 and 1968: Single L-shaped structure on northern portion, single rectangular structure to southeast of the L-shaped structure, and parking lots
- 1973: L-shaped structure on northern portion, rectangular structure to southeast of L-shaped structure depicted
- 1974: Single L-shaped structure on northern portion, single rectangular structure to southeast of the L-shaped structure, and parking lots
- 1980: L-shaped structure on northern portion, rectangular structure to southeast of L-shaped structure depicted
- 1982 and 1993: Previous L-shaped structure is now a T-shaped structure on northern portion (appears to have added portion to the north), single rectangular structure to southeast of the T-shaped structure, and parking lots (current configuration)
- 1995 and 1996: Property is shaded, indicating an urban area

- 1998, 2005, 2009, 2012, 2016, and 2018: Single T-shaped structure on northern portion, single rectangular structure to southeast of the L-shaped structure, and parking lots (current configuration)

City directories provided for the western adjacent properties indicate that the western adjacent property at 2600 Castro Road was occupied by the following:

- 1976, 1980, 1983, 1987, 1992, and 1995: US Army Reserve
- 2000: United States Government, Department of the Army
- 2005: 2nd Medical Brigade US Army Reserves
- 2010, 2014, and 2017: United States Army Reserve Center Retention

Gaps in Historical Sources

Several gaps of greater than five years were identified in the historical records reviewed, from 1899 to 1915, from 1915 to 1939, from 1939 to 1946, and from 1950 to 1958. Significant land use changes were identified during the following gap:

- 1939 to 1946: Vacant land to developed with six rectangular structures

Interviews

Rincon performed interviews regarding the subject property and surrounding areas. The purpose of the interviews was to discuss current and historical conditions and to obtain information indicating the presence of RECs in connection with the subject property.

Interview with Owner/Site Manager

An interview questionnaire was provided to the property owner, The City of San Pablo, prior to the site reconnaissance. Charles Chung, Community and Economic Development Director for the City of San Pablo, completed the Owner Questionnaire on June 3, 2020. A copy of the completed questionnaire is included in Appendix A. The following information is based on our review of the completed questionnaire.

Mr. Chung indicated the following:

- The subject property is currently a soccer field.
- The northern adjacent property is formerly a school site.
- The eastern adjacent property is residential.
- The southern adjacent property is used as a school district yard.
- The western adjacent property at 2600 Castro Road is owned by the military. Exact onsite use is unknown.
- The San Pablo Redevelopment Agency/City of San Pablo has owned the subject property since 2006; there are no onsite structures.
- The former owner of the subject property was West Contra Costa Unified School District.
- No hazardous materials or hazardous waste is located at the subject property.

Mr. Chung indicated that he is unaware of the presence of industrial drums, storage tanks (above or below ground), fill dirt, pits, ponds, lagoons, sumps, clarifiers, solvent degreasers, stained soil, vent pipes, fill pipes, or access ways, stained surfaces, private wells, non-public water systems, transformers, capacitors, or hydraulic equipment, records indicating the presence of polychlorinated biphenyls, or records indicating the presence of pesticides or herbicides at the subject property.

Mr. Chung indicated that he is not aware of any pending, threatened, or past litigation or administrative proceedings relevant to hazardous substances or petroleum products in, on, or from the property. In addition, he is not aware of any notice from any government entity regarding any possible violation of environmental laws or possible liability relating to hazardous substances or petroleum products at the subject property.

Interviews with Occupants

Because the subject property is currently soccer fields, no occupants were interviewed as part of this research effort.

Interviews with Local Government Officials

A public records request for the subject property was submitted to Contra Costa County Health Services, Hazardous Materials Program, on June 18, 2020. The Hazardous Materials Program indicated that no records were available for the subject property.

Interviews with Others

Rincon did not attempt to interview neighboring property owners or others as part of this Phase I ESA.

Site Reconnaissance

Rincon performed a reconnaissance of the subject property on June 9, 2020 accompanied by Mike Lichte, Super Intendent. The purpose of the reconnaissance was to observe existing subject property conditions and to obtain information indicating the presence of RECs in connection with the subject property.

Methodology and Limiting Conditions

The site reconnaissance was conducted by:

1. Observing the subject property from public thoroughfares,
2. Observing the adjacent properties from public thoroughfares, and
3. Observing the subject property from driveways, paved roads, and walking paths/sidewalks.

Current Use of the Property and Adjacent Properties

The subject property is currently in use as a recreational field and parking log. Adjacent businesses/properties include residences, a vacant high school campus, a groundskeeping facility, and a United States Army reserve center.

Past Use of the Property and Adjacent Properties

Based on our site reconnaissance, past uses at the subject property and adjacent properties are not readily apparent.

Current or Past Uses in the Surrounding Areas

The subject property is surrounded by residential, educational, governmental and vacant uses as detailed in the Site Description section of this report. Past uses of the surrounding area are not readily apparent based on the site reconnaissance.

Geologic, Hydrogeologic, Hydrologic, and Topographic Conditions

Geologic, hydrogeologic, hydrologic, and topographic information are as previously stated in the Physical Settings Section of this report.

General Description of Structures

Roads

Moraga Road bounds the subject property to the west. A driveway and parking lot are located at the northerly region of the property and are accessed from Moraga Road.

Potable Water Supply

The subject property was not observed to have a potable water service, although an onsite groundwater well supplies water for irrigation purposes.

Sewage Disposal System

No sewage disposal system is located at the subject property.

Interior and/or Exterior Observations

Hazardous Substances and Petroleum Products in Connection with Identified Uses

No hazardous substances or petroleum products were identified at the subject property.

Storage Tanks

During the site reconnaissance, no above- or below-ground storage tanks or evidence of underground storage tanks were observed on the subject property.

Odors

During the site reconnaissance, Rincon did not identify any strong, pungent, or noxious odors.

Pools of Liquid

During the site reconnaissance, no pools of liquid were observed.

Hazardous Substances and Petroleum Products Containers Not in Connection with Identified Uses

No hazardous substances or petroleum products not in connection with identified uses were observed at the subject property.

Unidentified Substance Containers

No unidentified substance containers or unidentified containers that might contain hazardous substances were observed during the site reconnaissance.

Indications of Polychlorinated Biphenyls (PCBs)

Rincon did not observe indications of PCBs on the subject property during the site reconnaissance.

Other Conditions of Concern

During the site reconnaissance, Rincon did not note any of the following:

- Stains or corrosion
- Clarifiers and sumps
- Degreasers/parts washers
- Pools of liquid
- Pits, ponds, and lagoons
- Stained soil or stained pavement
- Stressed vegetation
- Solid waste/debris
- Wastewater
- Septic systems/effluent disposal system

Wells. A well which supplies irrigation water was observed in a small pump house on the westerly boundary of the subject property. The irrigation water is stored in an adjacent 1,000- gallon water aboveground storage tank.

Evaluation

Findings & Opinions

No known or suspect RECs associated with the subject property were identified.

Conclusions & Recommendations

Rincon has performed a Phase I ESA in conformance with the scope and limitations of ASTM Practice E1527-13 for the Moraga Road Storage site, located on the southern portion of 2600 Moraga Road in San Pablo, California. Any exceptions to, or deletions from, this practice are described in the Deviations section of this report. This assessment has revealed no evidence of RECs in connection with the subject property.

Because we have no evidence indicating that the subject property has been impacted by hazardous materials or petroleum products, no additional assessment is recommended.

Although not considered a REC, Rincon recommends proper abandonment of the irrigation well prior to redevelopment of the subject property.

Deviations

Deviations from ASTM E1527-13 practice were not encountered during the completion of this Phase I ESA.

In addition, a lien search was not completed as part of this assessment; however, one was requested from the user.

References

The following reference materials were used in preparation of this Phase I ESA:

Aerial Photographs

Photos provided by Environmental Data Resources, Inc. (EDR) on June 9, 2020.

City Directory Listings

Listings provided by EDR on June 18, 2020.

Environmental Database

EDR report dated June 9, 2020.

Geology

California Geologic Survey (CGS), *California Geomorphic Provinces Note 36*, December 2002. Accessed June 10, 2020;

USGS Geologic Map (Richmond Quadrangle, 2005).

Groundwater

California Natural Resources Agency, California Department of Water Resources, *California Groundwater Bulletin 118*, 2003, https://water.ca.gov/Programs/Groundwater-Management/Bulletin-118. Accessed June 10, 2020;

Report of Subsurface Investigation and Sensitive Receptor Survey, 2550 Moraga Road, San Pablo, California prepared by Hydro Analysis, Inc. and dated February 26, 2002.

Historical Topographic Maps

Maps provided by EDR on June 9, 2020.

Oil and Gas Records

State of California Department of Conservation Geologic Energy Management Division (CalGEM, formerly DOGGR) website: https://www.conservation.ca.gov/calgem/Pages/WellFinder.aspx. Accessed June 10, 2020.

PFAS (Per- and Polyfluoroalkyl Substances)

California State Water Resources Control Board (SWRCB) online 2019 Statewide PFAS Investigation online Public Map Viewer: https://www.waterboards.ca.gov/pfas/. Accessed June 11, 2020.

Pipelines

National Pipeline Mapping System (NPMS) Public Map Viewer: https://www.npms.phmsa.dot.gov/PublicViewer/. Accessed June 11, 2020.

Topography

USGS topographic map (Richmond Quadrangle, 2018).

Signatures of Environmental Professionals

The qualified environmental professionals that are responsible for preparing the report include Walt Hamann, Lisa Bestard, and Lauren Kodama Roenicke. Their qualifications are summarized in the following section.

"We declare that, to the best of our professional knowledge and belief, we meet the definition of Environmental Professional as defined in 312.10 of 40 CFR 312. We have the specific qualifications based on education, training and experience to assess a property of the nature, history, and setting of the subject property. We have developed and performed the all appropriate inquiries in conformance with the standards and practices set forth in 40 CFR Part 312."



Signature | July 13, 2020 (Date)

Walt Hamann, PG, CEG, CHG (Name) | Vice President (Title)



Signature | July 13, 2020 (Date)

Lisa Bestard (Name) | Senior Environmental Scientist (Title)



Signature | July 13, 2020 (Date)

Lauren Kodama Roenicke (Name) | Project Manager (Title)

Qualifications of Environmental Consultants

The environmental consultants responsible for conducting this Phase I ESA and preparing the report include Walt Hamann, Lisa Bestard and Lauren Kodama Roenicke. Their qualifications are summarized below.

Environmental Professional Qualifications	**X2.1.1 (2) (i) - Professional Engineer or Professional Geologist License or Registration, and 3 years of full-time relevant experience**	**X2.1.1 (2) (ii) - Licensed or certified by the Federal Government, State, Tribe, or U.S. Territory to perform environmental inquiries**	**X2.1.1 (2) (iii) – Baccalaureate or Higher Degree from and accredited institution of higher education in a discipline of engineering or science and the equivalent of 5 years of full-time relevant experience**	**X2.1.1 (2) (iii) – Equivalent of 10 years of full-time relevant experience**
Walt Hamann	PG, CHG, CEG		MS Geology	30 years
Lisa Bestard			BA Biology	18 years
Lauren Kodama Roenicke			BS Environmental Studies	7 years

Walt Hamann, PG, CEG, CHG, is a Principal and Senior Geologist with Rincon Consultants. He holds a Bachelor of Arts degree in geology from the University of California, Santa Barbara and a Master of Science degree in geology from the University of California, Los Angeles. He has over 30 years of experience conducting assessment and remediation projects and has prepared or overseen the preparation of hundreds of Phase I and Phase II Environmental Site Assessments throughout California. Mr. Hamann is a Professional Geologist (#4742), Certified Engineering Geologist (#1635), and Certified Hydrogeologist (#208) with the State of California.

Lisa Bestard is a Senior Environmental Scientist with Rincon Consultants. She holds a Bachelor of Arts degree in biology from University of San Diego, San Diego, California. Ms. Bestard has extensive experience performing Due Diligence Phase I and Phase II Environmental Site Assessments and various remediation projects and providing soil and waste management services. She has 18 years of experience conducting research, assessment, and remediation projects in California. Ms. Bestard's responsibilities at Rincon include implementation of site assessments and development of site remediation programs within the Environmental Site Assessment and Remediation Group.

Lauren G. Kodama Roenicke is a Project Manager with Rincon Consultants. She holds a Bachelor of Science degree in Environmental Studies with an outside concentration of Ecology, Evolution, and Marine Biology from the University of California, Santa Barbara. Ms. Roenicke has experience working on Phase I Environmental Site Assessments for a variety of commercial, rural, and industrial properties. In addition, Ms. Roenicke has been involved in working on large scale, multi-site projects for developers, banks, regulatory agencies, and other public and private Clients. Ms. Roenicke's

responsibilities at Rincon include implementation of Phase I and Phase II Environmental Site Assessment Reports, which involve soil, groundwater, and soil vapor assessments.

Figures

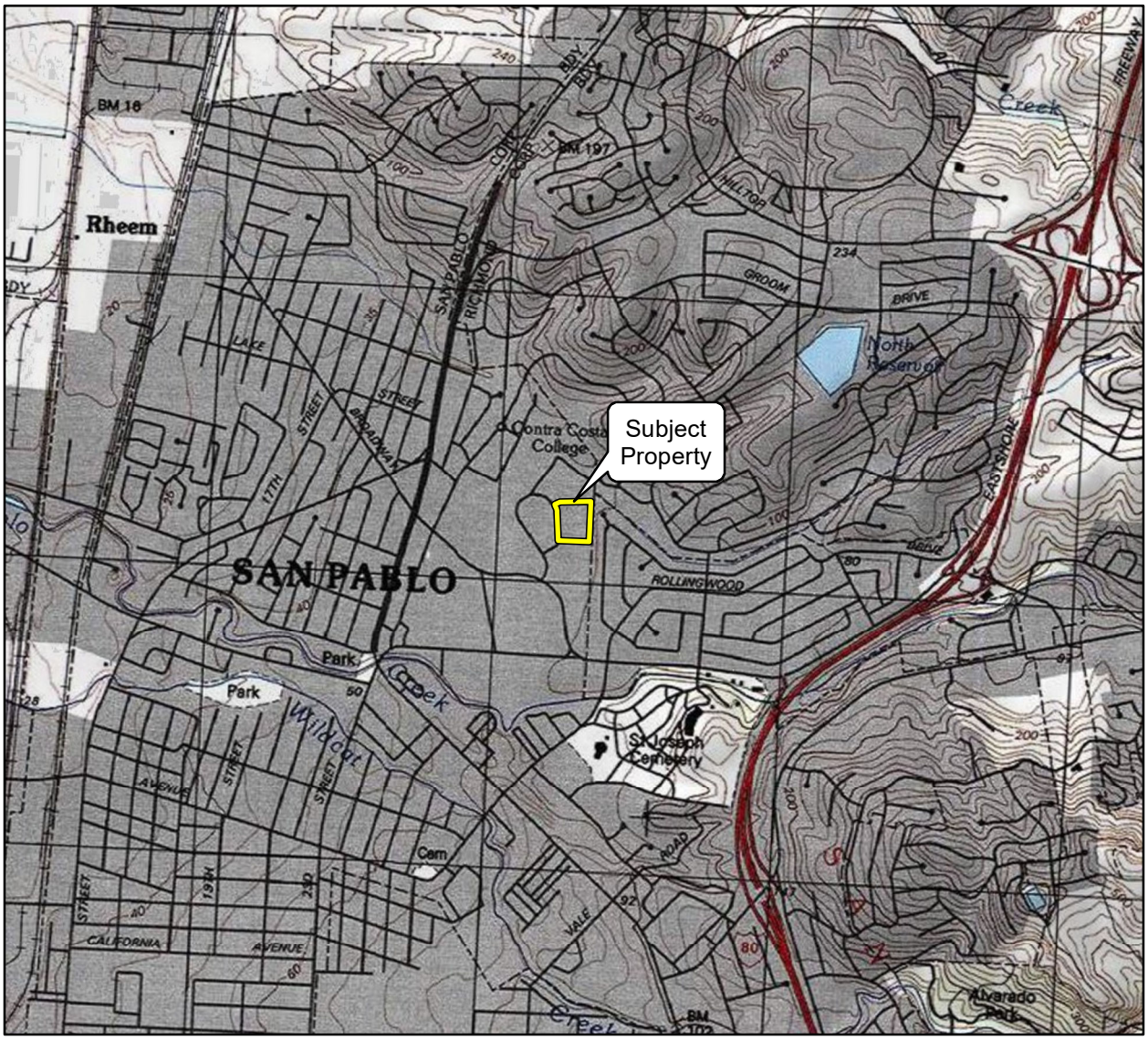

Imagery provided by National Geographic Society, Esri and its licensors © 2020. The topographic representation depicted in this map may not portray all of the features currently found in the vicinity today and/or features depicted in this map may have changed since the original topographic map was assembled.

0 1,000 2,000
Scale in Feet

N

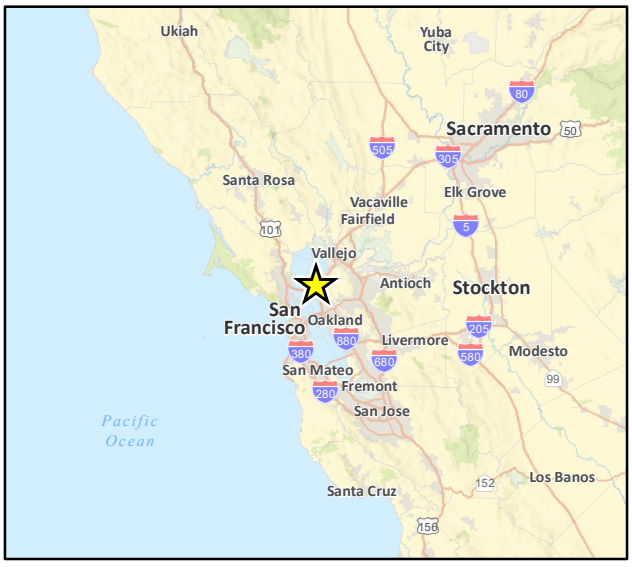

Vicinity Map

Figure 1



Imagery provided by Microsoft Bing and its licensors © 2020.

Site Map

Figure 2

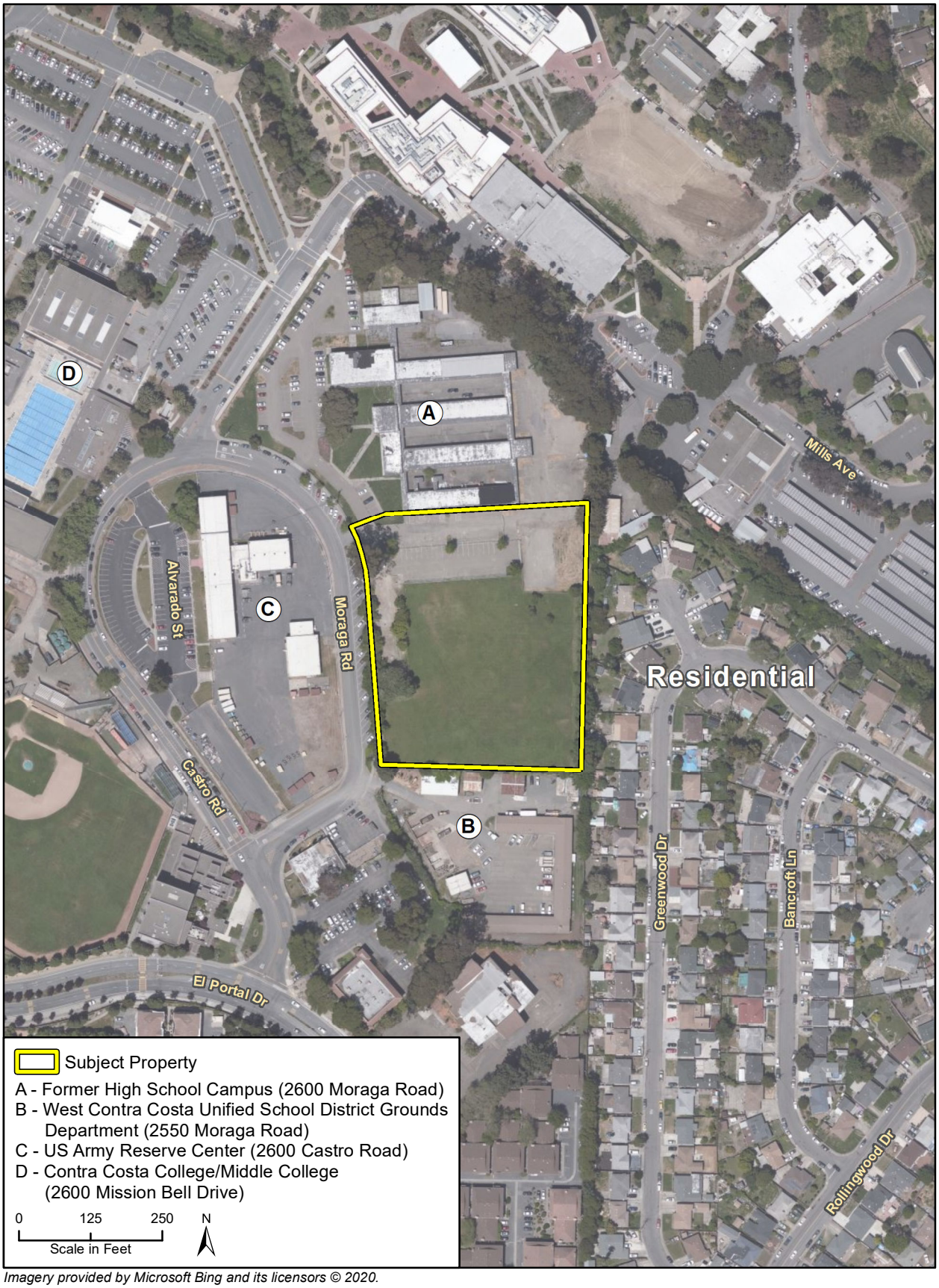

Imagery provided by Microsoft Bing and its licensors © 2020.

Adjacent Land Use Map

Figure 3



Photograph 1. View of the western adjacent property, the San Pablo City Clerk office, facing west.



Photograph 2. View of the northern adjacent property, a vacant high school campus.



Photograph 3. View of the subject property's southern property line, and the southern adjacent West Contra Costa Unified School District Grounds Department driveway.



Photograph 4. View of an eastern adjacent single-family residence.



Photograph 5. View of the picnic area on the subject property.



Photograph 6. View of recreational fields on the subject property.



Photograph 7. View of the parking lot on the subject property.



Photograph 8. View of recreation fields and irrigation well infrastructure on the subject property.



Photograph 9. View of the water tank and pumphouse which contains the irrigation well on the subject property.



Photograph 10. View of the pumphouse on subject property.



Photograph 11. Interior of the pumphouse with irrigation water well on the subject property.



Photograph 12. View of the subject property from Moraga Street, facing east.

Appendix A

Interview Documentation

RINCON CONSULTANTS, INC.
Environmental Scientists | Planners | Engineers
rinconconsultants.com

Property Owner Interview Questionnaire

Rincon Project Number: 20-08744

Site Name and Full Address: Moraga Road Storage, Portion of 2600 Moraga Road, San Pablo, California

This questionnaire should be completed by the current property owner or a designated representative of the current property owner. We respectfully request that you fill out and return this form via fax at (760) 918-9444 or email to us at LRoenicke@rinconconsultants.com within one week from the date of this transmittal.

---

1. Was the subject property or any adjoining property ever used as:

- ☐ an airport
- ☐ a fire training area
- ☐ a gasoline or other fueling station
- ☐ a motor vehicle repair facility
- ☐ a commercial printing facility
- ☐ a dry cleaners
- ☐ a photo developing laboratory
- ☐ a metal plating facility
- ☐ a farm
- ☒ a Department of Defense facility or training area
- ☐ a junkyard or landfill
- ☐ a waste treatment, storage, disposal, processing or recycling facility
- ☐ a machine shop
- ☐ a manufacturing facility
- ☐ an oil production facility (including oil wells)
- ☐ any other industrial use

Please check all that apply above and describe:

The property across the street (2600 Castro Road)is owned by the military but I am not familiar with the use.

2. Please describe the current land uses of the subject property and those surrounding your property. Please indicate all businesses/companies located on property.

2a. Current Use of Subject Property:

Please check all that apply:	Please include a brief description of current operation:
☐ Commercial (retail, offices, etc.) ☐ Residential (single family or apartments) ☐ Industrial (manufacturing, warehousing, processing) ☒ Other- Please Describe	Soccer field.

2b. Current Use of Northern Adjoining Properties:

Please check all that apply:	Please include a brief description of current operation:
☐ Commercial (retail, offices, etc.) ☐ Residential (single family or apartments) ☐ Industrial (manufacturing, warehousing, processing) ☒ Other- Please Describe	Former school site.

Rincon Project Number: 20-08744

Site Name and Full Address: Moraga Road Storage, Portion of 2600 Moraga Road, San Pablo, California

2c. Current Use of Eastern Adjoining Properties:

Please check all that apply:	Please include a brief description of current operation:
☐ Commercial (retail, offices, etc.) ☒ Residential (single family or apartments) ☐ Industrial (manufacturing, warehousing, processing) ☐ Other- Please Describe	

2d. Current Use of Southern Adjoining Properties:

Please check all that apply:	Please include a brief description of current operation:
☐ Commercial (retail, offices, etc.) ☐ Residential (single family or apartments) ☐ Industrial (manufacturing, warehousing, processing) ☒ Other- Please Describe	School district yard.

2e. Current Use of Western Adjoining Properties:

Please check all that apply:	Please include a brief description of current operation:
☐ Commercial (retail, offices, etc.) ☐ Residential (single family or apartments) ☐ Industrial (manufacturing, warehousing, processing) ☒ Other- Please Describe	Property is owned by the military, I am not familiar with the use.

3. Please describe the previous land uses of your property and those surrounding your property. Include property ownership and dates of operation if known.

3a. Previous Use of Subject Property:

Please check all that apply:	Please include a brief description of current operation:
☐ Commercial (retail, offices, etc.) ☐ Residential (single family or apartments) ☐ Industrial (manufacturing, warehousing, processing) ☒ Other- Please Describe	Unknown.

3b. Previous Use of Northern Adjoining Properties:

Please check all that apply:	Please include a brief description of current operation:
☐ Commercial (retail, offices, etc.) ☐ Residential (single family or apartments) ☐ Industrial (manufacturing, warehousing, processing) ☒ Other- Please Describe	Former school site.

Rincon Project Number: 20-08744

Site Name and Full Address: Moraga Road Storage, Portion of 2600 Moraga Road, San Pablo, California

3c. Previous Use of Eastern Adjoining Properties:

Please check all that apply:	Please include a brief description of current operation:
☐ Commercial (retail, offices, etc.) ☐ Residential (single family or apartments) ☐ Industrial (manufacturing, warehousing, processing) ☒ Other- Please Describe	Unknown.

3d. Previous Use of Southern Adjoining Properties:

Please check all that apply:	Please include a brief description of current operation:
☐ Commercial (retail, offices, etc.) ☐ Residential (single family or apartments) ☐ Industrial (manufacturing, warehousing, processing) ☒ Other- Please Describe	Unknown.

3e. Previous Use of Western Adjoining Properties:

Please check all that apply:	Please include a brief description of current operation:
☐ Commercial (retail, offices, etc.) ☐ Residential (single family or apartments) ☐ Industrial (manufacturing, warehousing, processing) ☒ Other- Please Describe	Unknown.

4. Who is the current owner of the property?

San Pablo Redevelopment Agency / City of San Pablo.

5. When did current ownership begin?

2006

6. What is the age of the on-site facility?

No structure on site.

7. Who is the previous owner of the property?

West Contra Costa Unified School District.

8. Please indicate the property's current:

Electrical service provider	PGE
Natural Gas service provider	PGE
Water service provider	EBMUD / Well
Sewer service provider	West County Wastewater District
Solid waste hauler	Republic Services

Rincon Project Number: 20-08744

Site Name and Full Address: Moraga Road Storage, Portion of 2600 Moraga Road, San Pablo, California

9. **To the best of your knowledge, has your facility previously or does your facility currently store or use any of the following in individual containers larger than 5 gallons in volume or 50 gallons in the aggregate? (if Yes or Unknown, include how many, type, and size)**

☐ Damaged or discarded automotive or industrial batteries	
☐ Paints	
☐ Oils or solvents	
☐ Motor vehicle fleet	
☐ Pesticides or herbicides	
☐ Other chemicals or hazardous substances	

10. **Please indicate any wastes generated at the facility:**

Hazardous Waste	Quantity	Disposal Method

11. **Are there currently or to the best of your knowledge have there been previously, any industrial drums (typically 55 gallon) or sacks of chemicals located on the property or at the facility?**

☐ Yes ☐ No ☐ Unknown	If Yes or Unknown, please describe:

12. **Are there currently or to the best of your knowledge have there been previously, any evidence of fill dirt having been brought onto the property that originated from a contaminated site or that is of an unknown origin?**

☐ Yes ■ No ☐ Unknown	If Yes or Unknown, please describe:

Rincon Project Number: 20-08744

Site Name and Full Address: Moraga Road Storage, Portion of 2600 Moraga Road, San Pablo, California

13. Are there currently or to the best of your knowledge have there been previously, any pits, ponds or lagoons located on the property in connection with waste treatment or waste disposal?

☐ Yes ■ No ☐ Unknown	If Yes or Unknown, please describe:

14. Are there currently or to the best of your knowledge have there been previously, any sumps, clarifiers, or solvent degreasers on the property?

☐ Yes ■ No ☐ Unknown	If Yes or Unknown, please describe:

15. Are there currently or to the best of your knowledge have there been previously, any stained soil on the property?

☐ Yes ■ No ☐ Unknown	If Yes or Unknown, please describe:

16. Are there currently or to the best of your knowledge have there been previously, any storage tanks (above or below ground) located on the property?

☐ Yes ■ No ☐ Unknown	If Yes or Unknown, please describe:

17. Are there currently or to the best of your knowledge have there been previously, any vent pipes, fill pipes, or access ways (etc.) indicating a fill pipe protruding from the ground on the property or adjacent to any structure located on the property?

☐ Yes ■ No ☐ Unknown	If Yes or Unknown, please describe:

18. If the property is served by a private well or non-public water system, have contaminants been identified in the well or system that exceed guidelines applicable to the water system or has the well been designated as contaminated by any government agency?

☐ Yes ■ No ☐ Unknown	If Yes or Unknown, please describe:

Rincon Project Number: 20-08744

Site Name and Full Address: Moraga Road Storage, Portion of 2600 Moraga Road, San Pablo, California

19. Are there currently or to the best of your knowledge have there been previously, any flooring, drains, or walls located within the facility that are stained by substances other than water, or are emitting foul odors?

☐ Yes ■ No ☐ Unknown	If Yes or Unknown, please describe:

20. To the best of your knowledge has your facility previously or does your facility currently, discharge wastewater on or adjacent to the property other than storm water into a sanitary sewer system?

☐ Yes ■ No ☐ Unknown	If Yes or Unknown, please describe:

21. Have any of the following ever been dumped above grade, buried and/or burned on the property? (please check all that apply and describe if possible)

☐ Hazardous substances	
☐ Petroleum products	
☐ Unidentified waste materials	
☐ Tires	
☐ Automotive or industrial batteries	
☐ Other waste materials (please describe)	

22. Are there currently or to the best of your knowledge have there been previously, a transformer, capacitor or any hydraulic equipment on the property?

☐ Yes ■ No ☐ Unknown	If Yes or Unknown, please describe:

23. Are there currently or to the best of your knowledge have there been previously any records indicating the presence of PCBs?

☐ Yes ■ No ☐ Unknown	If Yes or Unknown, please describe:

Rincon Project Number: 20-08744

Site Name and Full Address: Moraga Road Storage, Portion of 2600 Moraga Road, San Pablo, California

24. Are there currently or to the best of your knowledge have there been previously any records indicating the presence of pesticides or herbicides?

☐ Yes ■ No ☐ Unknown	If Yes or Unknown, please describe:

25. Do you have any knowledge of environmental liens that may have been recorded against the property or governmental notification relating to past or recurrent violations of environmental laws with respect to the property or any facility located on the property?

☐ Yes ■ No ☐ Unknown	If Yes or Unknown, please describe:

26. Do you have any knowledge of activity and use limitations (AULs) such as engineering controls, deed restrictions, land use restrictions, or institutional controls that may have been recorded against the property?

☐ Yes ☐ No ☐ Unknown	If Yes or Unknown, please describe:

27. Have you been informed of the past or current existence of hazardous substances, petroleum products, or environmental violations with respect to the property or any facility located on the property?

☐ Yes ■ No ☐ Unknown	If Yes or Unknown, please describe:

28. Do you have any knowledge of any environmental site assessments of the property or facility?

☐ Yes ■ No ☐ Unknown	If Yes or Unknown, please describe:

29. Do you know of any past, threatened, or pending lawsuits or administrative proceedings concerning a release of any hazardous substances or petroleum products involving the property by any owner or occupant of the property?

☐ Yes ■ No ☐ Unknown	If Yes or Unknown, please describe:

Rincon Project Number: 20-08744

Site Name and Full Address: Moraga Road Storage, Portion of 2600 Moraga Road, San Pablo, California

30. Are there any site-specific geotechnical or geologic reports available for the subject property?

■ Yes ☐ No ☐ Unknown	If Yes or Unknown, please describe:

31. Is there a Title Report available for the subject property?

☐ Yes ■ No ☐ Unknown	If Yes or Unknown, please describe:

This questionnaire was completed by (please print)

Name	Charles Ching
Title	Community and Economic Development Director
Firm	City of San Pablo
Street Address	13831 San Pablo Avenue
City, State, Zip Code	San Pablo, CA 94806
Phone Number	510-215-3031
Fax Number	

What is the Preparer's relationship to the property (i.e., owner, occupant, property manager, employee, agent, consultant, etc.)? Employee

Copies of the completed questionnaire should be faxed, emailed (preferably) or mailed to:

Rincon Consultants, Inc.
Attention: Environmental Site Assessment Division
2215 Faraday Avenue, Suite A
Carlsbad, CA 92008
Fax: (760) 918-9444
Email: LRoeicke@rinconconsultants.com

Preparer represents that to the best of the preparer's knowledge the above statements and facts are true and correct and to the best of the preparer's knowledge no material facts have been suppressed or misstated.

Signature _____ Date _____

RINCON CONSULTANTS, INC.
Environmental Scientists | Planners | Engineers
rinconconsultants.com

User Questionnaire

Rincon Project Number: 19-08744

Site Name and Full Address: Moraga Road Storage, Portion of 2600 Moraga Road, San Pablo, California

To qualify for one of the Landowner Liability Protections (LLPs) offered by the Small Business Liability Relief and Brownfields Revitalization Act of 2001 (the "Brownfields Amendments"), the user must provide the following information to the environmental professional. Failure to conduct these inquiries could result in a determination that "all appropriate inquiries" is not complete.

We respectfully request that you fill out this form and email it to Lauren Roenicke at LRoenicke@RinconConsultants.com within one week from the date of this transmittal.

Project Description

1. **Why is the Phase I ESA required or being performed?**

   Due-Diligence prior to closing on the property

2. **What type of property transaction is planned? (i.e. sale, purchase, exchange)**

   purchase

3. **What is the entire site address?**

   2600 Moraga Rd. San Pablo, CA 94806

4. **What is the Assessor's Parcel Number(s)?**

   APN 416-140-050-4

5. **Are any considerations beyond the requirements of Practice E1527 to be considered? (i.e. lien search, asbestos & lead based paint, radon)**

   No

Rincon Project Number: 19-08744

Site Name and Full Address: Moraga Road Storage, Portion of 2600 Moraga Road, San Pablo, California

6. **Identify all parties who will rely on the Phase I report.**

American Recess, LLC

7. **Identify the Site Manager/Contact and how the contact can be reached.**

American Recess - contact Larry Thom - Larry@arecess.com 775-357-9206

8. **Identify the Site Owner and how the owner can be reached.**

The City of San Pablo - contact Charles Ching - charlesc@sanpabloca.gov 510-215-3031

9. **Do you have copies of any available prior environmental site assessment reports, documents, correspondence, etc., concerning any other knowledge or experience with the property that may be pertinent to the environmental professional (i.e. lien search, title report, chain of title, previous Ph Iand II ESAs, Environmental Impact Studies)?**

N/A

Rincon Project Number: 19-08744

Site Name and Full Address: Moraga Road Storage, Portion of 2600 Moraga Road, San Pablo, California

Subject Property Information

1. **Did a search of recorded land title records (or judicial records, where appropriate) identify any environmental liens filed or recorded against the property?**

Please mark the box with the most appropriate response:

- [■] I **have not** reviewed the records and **do not know** if there are any filed or recorded environmental liens.
- [ ] I **have** reviewed the records, and **No, there aren't any** filed or recorded environmental liens.
- [ ] I **have** reviewed the records, and **Yes, there are** environmental liens. Explain:

2. **Did a search of recorded land title records (or judicial records, where appropriate) identify any activity and land use limitations (AULs), such as engineering controls, land use restrictions or institutional controls that are in place at the property and/or have been filed or recorded against the property under federal, tribal, state or local law?**

Please mark the box with the most appropriate response:

- [ ] I **have not** reviewed the records and **do not know** if there are any filed/recorded AULs or any AULs in place at the site.
- [ ] I **have** reviewed the records, and **No, there aren't any** filed/recorded AULs or any AULs in place at the site.
- [■] I **have** reviewed the records, and **Yes, there are** AULs filed, recorded, and/or in place at the site. Explain:

Two active fault traces are present within the site. The Alquist Priolo Act prohibits placement of structures for human occupancy on an active fault.

3. **Does the Title Report provide any information pertaining to environmental cleanup liens or activity and use limitations (AULs) for the subject property?**

Please mark the box with the most appropriate response:

- [■] I **have not** reviewed the Title Report and **do not know** if it provides environmental cleanup liens or AULs information.
- [ ] I **have** reviewed the Title Report, and **No, it does not provide** environmental cleanup liens or AULs information..
- [ ] I **have** reviewed the Title Report, and **Yes, it does provide** environmental cleanup liens or AULs information. Explain:

Rincon Project Number: 19-08744

Site Name and Full Address: Moraga Road Storage, Portion of 2600 Moraga Road, San Pablo, California

4. **Do you have any specialized knowledge or experience related to the property or nearby properties? For example, are you involved in the same line of business as the current or former occupants of the property or an adjoining property so that you would have specialized knowledge of the chemicals and processes used by this type of business?**

Please mark the box with the most appropriate response:

- [■] **No,** I **do not** have any specialized knowledge and/or experience related to the property or nearby properties.
- [ ] Yes, I **do** have specialized knowledge and/or experience related to the property or nearby properties. Explain:

5. **As the user of this ESA, based on your knowledge and experience related to the property, are you aware of any information pertaining to a reduction in value for the subject property relative to any known environmental issues?**

Please mark the box with the most appropriate response:

- [■] **No,** I **do not** have any information about a reduction in property value relative to environmental issues.
- [ ] **Yes**, I **do** have information about a reduction in property value relative to environmental issues. Explain:

6. **Does the purchase price being paid for this property reasonably reflect the fair market value of the property?**

Please mark the box with the most appropriate response:

- [■] **Yes**, I **do** believe the purchase price being paid for this property reasonably reflects the fair market value of the property. Skip to question #7.
- [ ] **No**, I **do not** believe the purchase price being paid for this property reasonably reflects the fair market value of the property. Proceed to question #6a.

   a. **If you conclude that there is a difference, have you considered whether the lower purchase price is because contamination is known or believed to be present at the property? (40 CFR 312.29)**

      Please mark the box with the most appropriate response

      - [ ] **No**, I **have not** considered the idea that known or believed contamination at the site has caused the lower purchase price.
      - [ ] **Yes**, I **have** considered the idea that known or believed contamination at the site has caused the lower purchase price. Explain:

Rincon Project Number: 19-08744

Site Name and Full Address: Moraga Road Storage, Portion of 2600 Moraga Road, San Pablo, California

7. Are you aware of commonly known or reasonably ascertainable information about the property that would help the environmental professional to identify conditions indicative of releases or threatened releases? For example:

Please mark the box with the most appropriate response:

a. Do you know the past uses of the property?

- [■] I **do not** know.
- [ ] I **do** know. Explain:

b. Do you know of specific chemicals are present or once were present at the property?

- [■] I **do not** know.
- [ ] I **do** know. Explain:

c. Do you know of any spills or other chemical releases that have taken place at the property?

- [■] I **do not** know.
- [ ] I **do** know. Explain:

d. Do you know of any environmental cleanups have taken place at the property?

- [■] I **do not** know.
- [ ] I **do** know. Explain:

8. Based on your knowledge and experience related to the property are there any obvious indicators that point to the presence or likely presence of releases at the property?

Please mark the box with the most appropriate response:

- [■] **No**, I do not know and/or do not have any experience with any obvious indicators that point to the presence or likely presence of contamination at the property.
- [ ] **Yes**, I do know of and/or do have experience with obvious indicators that point to the presence or likely presence of contamination at the property. Explain:

Rincon Project Number: 19-08744

Site Name and Full Address: Moraga Road Storage, Portion of 2600 Moraga Road, San Pablo, California

9. Are you aware of any pending, threatened, or past litigation relevant to hazardous substances or petroleum products, in, on, or from the site?

Please mark the box with the most appropriate response:

- [■] **No**, I am not aware of any pending, threatened, or past litigation relevant to hazardous substances or petroleum products, in, on, or from the site.
- [ ] **Yes**, I am aware of pending, threatened, or past administrative proceedings relevant to hazardous substances or petroleum products in, on, or from the site. Explain:

10. Are you aware of any pending, threatened, or past administrative proceedings relevant to hazardous substances or petroleum products in, on, or from the site?

Please mark the box with the most appropriate response:

- [■] **No**, I am not aware of any pending, threatened, or past administrative proceedings relevant to hazardous substances or petroleum products in, on, or from the site.
- [ ] **Yes**, I am aware of pending, threatened, or past administrative proceedings relevant to hazardous substances or petroleum products in, on, or from the site. Explain:

11. Are you aware of any notice from any government entity regarding any possible violation of environmental laws or possible liability relating to hazardous substances or petroleum products?

Please mark the box with the most appropriate response:

- [■] **No**, I am not aware of any notice from any government entity regarding any possible violation of environmental laws or possible liability relating to hazardous substances or petroleum products..
- [ ] **Yes**, I am aware of a notice, or notices, from a government entity (or multiple government entities) regarding a possible violation of environmental laws or possible liability relating to hazardous substances or petroleum products. Explain:

Rincon Project Number: 19-08744

Site Name and Full Address: Moraga Road Storage, Portion of 2600 Moraga Road, San Pablo, California

This questionnaire was completed by (please print)

Name	Larry Thom
Title	General Manager
Firm	American Recess
Street Address	85 Keystone Ave. Suite E
City, State, Zip Code	Reno, NV 89503
Phone Number	775-357-9206
Fax Number	

What is the Preparer's relationship to the property (i.e., owner, occupant, property manager, employee, agent, consultant, etc.)? Developer

Copies of the completed questionnaire should be faxed, emailed (preferably) or mailed to:

Rincon Consultants, Inc.
Attention: Environmental Site Assessment Division
2215 Faraday Avenue, Suite A
Carlsbad, CA 92008
Fax: (760) 918-9444
Email: LRoenicke@rinconconsultants.com

Preparer represents that to the best of the preparer's knowledge the above statements and facts are true and correct and to the best of the preparer's knowledge no material facts have been suppressed or misstated.

Signature _____ Date June 3, 2020

Appendix B

Regulatory Records Search

Moraga Road Storage
2600 Moraga Road
San Pablo, CA 94806

Inquiry Number: 06086868.2r
June 09, 2020

The EDR Radius Map™ Report with GeoCheck®

6 Armstrong Road, 4th floor
Shelton, CT 06484
Toll Free: 800.352.0050
www.edrnet.com

TABLE OF CONTENTS

SECTION	PAGE
Executive Summary	ES1
Overview Map	2
Detail Map	3
Map Findings Summary	4
Map Findings	9
Orphan Summary	336
Government Records Searched/Data Currency Tracking	GR-1

GEOCHECK ADDENDUM

Physical Setting Source Addendum	A-1
Physical Setting Source Summary	A-2
Physical Setting SSURGO Soil Map	A-6
Physical Setting Source Map	A-10
Physical Setting Source Map Findings	A-12
Physical Setting Source Records Searched	PSGR-1

Thank you for your business.
Please contact EDR at 1-800-352-0050
with any questions or comments.

Disclaimer - Copyright and Trademark Notice

This Report contains certain information obtained from a variety of public and other sources reasonably available to Environmental Data Resources, Inc. It cannot be concluded from this Report that coverage information for the target and surrounding properties does not exist from other sources. **NO WARRANTY EXPRESSED OR IMPLIED, IS MADE WHATSOEVER IN CONNECTION WITH THIS REPORT. ENVIRONMENTAL DATA RESOURCES, INC. SPECIFICALLY DISCLAIMS THE MAKING OF ANY SUCH WARRANTIES, INCLUDING WITHOUT LIMITATION, MERCHANTABILITY OR FITNESS FOR A PARTICULAR USE OR PURPOSE. ALL RISK IS ASSUMED BY THE USER. IN NO EVENT SHALL ENVIRONMENTAL DATA RESOURCES, INC. BE LIABLE TO ANYONE, WHETHER ARISING OUT OF ERRORS OR OMISSIONS, NEGLIGENCE, ACCIDENT OR ANY OTHER CAUSE, FOR ANY LOSS OF DAMAGE, INCLUDING, WITHOUT LIMITATION, SPECIAL, INCIDENTAL, CONSEQUENTIAL, OR EXEMPLARY DAMAGES. ANY LIABILITY ON THE PART OF ENVIRONMENTAL DATA RESOURCES, INC. IS STRICTLY LIMITED TO A REFUND OF THE AMOUNT PAID FOR THIS REPORT.** Purchaser accepts this Report "AS IS". Any analyses, estimates, ratings, environmental risk levels or risk codes provided in this Report are provided for illustrative purposes only, and are not intended to provide, nor should they be interpreted as providing any facts regarding, or prediction or forecast of, any environmental risk for any property. Only a Phase I Environmental Site Assessment performed by an environmental professional can provide information regarding the environmental risk for any property. Additionally, the information provided in this Report is not to be construed as legal advice.

Copyright 2020 by Environmental Data Resources, Inc. All rights reserved. Reproduction in any media or format, in whole or in part, of any report or map of Environmental Data Resources, Inc., or its affiliates, is prohibited without prior written permission.

EDR and its logos (including Sanborn and Sanborn Map) are trademarks of Environmental Data Resources, Inc. or its affiliates. All other trademarks used herein are the property of their respective owners.

EXECUTIVE SUMMARY

A search of available environmental records was conducted by Environmental Data Resources, Inc (EDR). The report was designed to assist parties seeking to meet the search requirements of EPA's Standards and Practices for All Appropriate Inquiries (40 CFR Part 312), the ASTM Standard Practice for Environmental Site Assessments (E 1527-13), the ASTM Standard Practice for Environmental Site Assessments for Forestland or Rural Property (E 2247-16), the ASTM Standard Practice for Limited Environmental Due Diligence: Transaction Screen Process (E 1528-14) or custom requirements developed for the evaluation of environmental risk associated with a parcel of real estate.

TARGET PROPERTY INFORMATION

ADDRESS

2600 MORAGA ROAD
SAN PABLO, CA 94806

COORDINATES

Latitude (North):	37.9675110 - 37° 58' 3.03''
Longitude (West):	122.3377190 - 122° 20' 15.78''
Universal Tranverse Mercator:	Zone 10
UTM X (Meters):	558173.9
UTM Y (Meters):	4202211.5
Elevation:	61 ft. above sea level

USGS TOPOGRAPHIC MAP ASSOCIATED WITH TARGET PROPERTY

Target Property Map:	5640624 RICHMOND, CA
Version Date:	2012

AERIAL PHOTOGRAPHY IN THIS REPORT

Portions of Photo from:	20140608
Source:	USDA

MAPPED SITES SUMMARY

Target Property Address:
2600 MORAGA ROAD
SAN PABLO, CA 94806

Click on Map ID to see full detail.

MAP ID	SITE NAME	ADDRESS	DATABASE ACRONYMS	RELATIVE ELEVATION	DIST (ft. & mi.) DIRECTION
1	WEST CONTRA COSTA US	2600 MORAGA	HWTS		TP
A2	WCCUSD GROUNDS DEPT	2550 MORAGA RD	CERS HAZ WASTE, HAZNET, CONTRA COSTA CO. SITE...	Lower	126, 0.024, SW
A3	WCUSD/OPER DEPT/SAN	2550 MORAGA RD	UST	Lower	126, 0.024, SW
A4	RICHMOND SCHOOL DIST	2550 MORAGA RD	LUST, Cortese, ENF, HIST CORTESE, CERS	Lower	126, 0.024, SW
A5	RICHMOND SCHOOLS OPE	2550 MORAGA RD	SWEEPS UST, HIST UST	Lower	126, 0.024, SW
A6	CA070 HUNTER HALL AR	2600 CASTRO RD	RCRA NonGen / NLR	Lower	273, 0.052, WSW
A7	USARMY 820TH ENGNR B	2600 CASTRO RD	RCRA-SQG	Lower	273, 0.052, WSW
A8	COL HUNTER ARMY RES	2600 CASTRO RD	CPS-SLIC, WDS, CIWQS, CERS	Lower	273, 0.052, WSW
B9	COPY CENTRAL	2523 EL PORTAL DR	CONTRA COSTA CO. SITE LIST	Lower	405, 0.077, SSW
B10	AT&T SAN PABLO T.S.P	2555 EL PORTAL DR	SWEEPS UST, HIST UST, CONTRA COSTA CO. SITE LIST	Lower	550, 0.104, South
B11	PACIFIC BELL	2555 EL PARTAL DRIVE	RCRA-SQG, FINDS, ECHO	Lower	550, 0.104, South
12	ASSOCIA PROP MGMT	2561 EL PORTAL DRIVE	RCRA NonGen / NLR	Higher	805, 0.152, South
C13	T-MOBILE BAO1396	2600 MISSION BELL DR	RCRA-LQG, LUST, SWEEPS UST, FINDS, NPDES, CIWQS,...	Lower	1018, 0.193, WNW
C14	CONTRA COSTA COLLEGE	2600 MISSION BELL DR	Cortese, HAZNET, HWTS	Lower	1018, 0.193, WNW
C15	CC COMM COLL DIST -	2600 MISSION BELL DR	CERS HAZ WASTE, FINDS, ECHO, EMI, CONTRA COSTA CO.	Lower	1018, 0.193, WNW
C16	CONTRA COSTA COLLEGE	2600 MISSION BELL DR	LUST, HIST UST, HIST CORTESE, NPDES, CONTRA COSTA...	Lower	1018, 0.193, WNW
C17	CONTRA COSTA COMMUNI	2600 MISSION BELL DR	RCRA NonGen / NLR	Lower	1018, 0.193, WNW
C18	VERIZON WIRELESS CON	2600 MISSION BELL DR	CONTRA COSTA CO. SITE LIST, CERS	Lower	1018, 0.193, WNW
C19	MIDDLE COLLEGE	2600 MISSION BELL DR	RCRA NonGen / NLR	Lower	1018, 0.193, WNW
20	ACS SMOG & REPAIR	2550 EL PORTAL DR	CONTRA COSTA CO. SITE LIST	Lower	1057, 0.200, WSW
21	MATTHEW TRUJILLO	2816 CANTERBURY DRIV	RCRA NonGen / NLR	Higher	1108, 0.210, ENE
D22	TESORO (SPEEDWAY) #6	2601 ROAD 20	UST	Higher	1196, 0.227, South
D23	USA PETROLEUM COMPAN	2601 ROAD 20	SWEEPS UST, HIST UST	Higher	1196, 0.227, South
D24	TESORO (SPEEDWAY) #6	2601 ROAD 20	CERS HAZ WASTE, CERS TANKS, CONTRA COSTA CO. SITE	Higher	1196, 0.227, South
D25	TESORO WEST COAST CO	2601 RD 20	RCRA-SQG	Higher	1196, 0.227, South
D26	USA STATION #20	2601 ROAD 20	LUST, ENF, HIST CORTESE, CERS	Higher	1196, 0.227, South
D27	USA GASOLINE #20	2601 ROAD 20	UST	Higher	1196, 0.227, South
D28	TESORO (MOBIL) 68208	2601 ROAD 20	UST	Higher	1196, 0.227, South
D29	USA PETROLEUM STATIO	2601 ROAD 20	LUST, Cortese	Higher	1196, 0.227, South
E30	DA TONA MOTORS	2697 EL PORTAL DR A	CONTRA COSTA CO. SITE LIST	Higher	1218, 0.231, South
E31	DAYTONA MOTORS	2697 EL PORTAL DR	RCRA NonGen / NLR	Higher	1218, 0.231, South
E32	SAN PABLO KWIK SERVE	2701 EL PORTAL DR	UST	Higher	1257, 0.238, SSE
E33	STOP-N-GO MARKETS 46	2701 EL PORTAL BLVD	HIST UST	Higher	1257, 0.238, SSE
E34	JINS CONVENIENCE MAR	2701 EL PORTAL DR	CERS HAZ WASTE, SWEEPS UST, HIST UST, CERS TANKS,...	Higher	1257, 0.238, SSE
35	VICTORY SIGNS	2705 EL PORTAL DR	CONTRA COSTA CO. SITE LIST	Higher	1288, 0.244, SSE
36	EL PORTAL SHOPPING C	SAN PABLO AVENUE AND	CPS-SLIC, CERS	Lower	1423, 0.270, NW
37	ARCO #2030	2550 MISSION BELL DR	LUST, SWEEPS UST, Cortese, HIST CORTESE, CONTRA...	Lower	1455, 0.276, WSW
38	CAMPUS AUTO SALES	14630 SAN PABLO AVE	LUST, Cortese, HIST CORTESE, CONTRA COSTA CO. SITE...	Lower	1523, 0.288, WNW
39	HELMS MIDDLE SCHOOL	2500 ROAD 20	ENVIROSTOR, SCH, CIWQS	Lower	1573, 0.298, SSW

MAPPED SITES SUMMARY

Target Property Address:
2600 MORAGA ROAD
SAN PABLO, CA 94806

Click on Map ID to see full detail.

MAP ID	SITE NAME	ADDRESS	DATABASE ACRONYMS	RELATIVE ELEVATION	DIST (ft. & mi.) DIRECTION
40	MISSION PLAZA	14501 SAN PABLO AVE	US BROWNFIELDS	Lower	1676, 0.317, West
41	2545 DUKE AVENUE	2545 DUKE AVENUE	US BROWNFIELDS, FINDS	Higher	1727, 0.327, East
42	FORMER DELMONTE CLEA	14429 SAN PABLO AVEN	US BROWNFIELDS	Lower	1801, 0.341, West
43	PETE'S PRICE IS RIGH	2600 RUMRILL BLVD	LUST, SWEEPS UST, HIST UST, Cortese, CONTRA COSTA...	Lower	2093, 0.396, West
F44	SHELL	14290 SAN PABLO AVE	LUST, Cortese	Lower	2117, 0.401, WSW
F45	PETRO PLUS CTR	14290 SAN PABLO AVE	LUST, SWEEPS UST, DEED, Cortese, HIST CORTESE,...	Lower	2117, 0.401, WSW
F46	PACIFIC RECYCLING	14301 SAN PABLO AVE	SWRCY	Lower	2188, 0.414, WSW
47	JUJ SITE	234 UUU ST	CPS-SLIC, NON-CASE INFO	Lower	2266, 0.429, SW
48	AUTO WRECKING YARD (	GARDEN TRACT ROAD, W	ENVIROSTOR	Lower	2446, 0.463, SSW
49	BP	2876 EL PORTAL DR	LUST, SWEEPS UST, Cortese, HIST CORTESE, CERS	Higher	2475, 0.469, SE
50	DWB PARTNERS PROPERT	14205 SAN PABLO AVE	LUST, Cortese, CERS	Lower	2564, 0.486, WSW
G51	DAVIS LUMBER SALES	13685 SAN PABLO AVE.	Notify 65	Higher	3667, 0.695, South
G52	DAVIS LUMBER SALES	13685 SAN PABLO AVE	LUST, ENF, HIST CORTESE, Notify 65, CONTRA COSTA...	Higher	3667, 0.695, South
53	DOVER ELEMENTARY	1871 21ST ST	ENVIROSTOR, SCH, HAZNET, HWTS	Lower	4343, 0.823, SW
54	EAST BAY WASHRACK FO	2812 GIANT ROAD	RESPONSE, ENVIROSTOR, CPS-SLIC, DEED, HIST...	Lower	4969, 0.941, WNW
55	ACME TRANSPORTATION	2832 GIANT RD.	ENVIROSTOR, LUST, HIST UST, DEED, HIST CORTESE,...	Lower	5011, 0.949, WNW

EXECUTIVE SUMMARY

TARGET PROPERTY SEARCH RESULTS

The target property was identified in the following records. For more information on this property see page 9 of the attached EDR Radius Map report:

Site	Database(s)	EPA ID
WEST CONTRA COSTA US 2600 MORAGA SAN PABLO, CA 94806	HWTS	N/A

DATABASES WITH NO MAPPED SITES

No mapped sites were found in EDR's search of available ("reasonably ascertainable ") government records either on the target property or within the search radius around the target property for the following databases:

STANDARD ENVIRONMENTAL RECORDS

Federal NPL site list

NPL ---------- National Priority List
Proposed NPL ---------- Proposed National Priority List Sites
NPL LIENS ---------- Federal Superfund Liens

Federal Delisted NPL site list

Delisted NPL ---------- National Priority List Deletions

Federal CERCLIS list

FEDERAL FACILITY ---------- Federal Facility Site Information listing
SEMS ---------- Superfund Enterprise Management System

Federal CERCLIS NFRAP site list

SEMS-ARCHIVE ---------- Superfund Enterprise Management System Archive

Federal RCRA CORRACTS facilities list

CORRACTS ---------- Corrective Action Report

Federal RCRA non-CORRACTS TSD facilities list

RCRA-TSDF ---------- RCRA - Treatment, Storage and Disposal

Federal RCRA generators list

RCRA-VSQG ---------- RCRA - Very Small Quantity Generators (Formerly Conditionally Exempt Small Quantity Generators)

EXECUTIVE SUMMARY

Federal institutional controls / engineering controls registries

LUCIS ---- Land Use Control Information System
US ENG CONTROLS ---- Engineering Controls Sites List
US INST CONTROLS ---- Institutional Controls Sites List

Federal ERNS list

ERNS ---- Emergency Response Notification System

State and tribal landfill and/or solid waste disposal site lists

SWF/LF ---- Solid Waste Information System

State and tribal leaking storage tank lists

INDIAN LUST ---- Leaking Underground Storage Tanks on Indian Land

State and tribal registered storage tank lists

FEMA UST ---- Underground Storage Tank Listing
AST ---- Aboveground Petroleum Storage Tank Facilities
INDIAN UST ---- Underground Storage Tanks on Indian Land

State and tribal voluntary cleanup sites

INDIAN VCP ---- Voluntary Cleanup Priority Listing
VCP ---- Voluntary Cleanup Program Properties

State and tribal Brownfields sites

BROWNFIELDS ---- Considered Brownfieds Sites Listing

ADDITIONAL ENVIRONMENTAL RECORDS

Local Lists of Landfill / Solid Waste Disposal Sites

WMUDS/SWAT ---- Waste Management Unit Database
HAULERS ---- Registered Waste Tire Haulers Listing
INDIAN ODI ---- Report on the Status of Open Dumps on Indian Lands
DEBRIS REGION 9 ---- Torres Martinez Reservation Illegal Dump Site Locations
ODI ---- Open Dump Inventory
IHS OPEN DUMPS ---- Open Dumps on Indian Land

Local Lists of Hazardous waste / Contaminated Sites

US HIST CDL ---- Delisted National Clandestine Laboratory Register
HIST Cal-Sites ---- Historical Calsites Database
SCH ---- School Property Evaluation Program
CDL ---- Clandestine Drug Labs
Toxic Pits ---- Toxic Pits Cleanup Act Sites
US CDL ---- National Clandestine Laboratory Register
PFAS ---- PFAS Contamination Site Location Listing

EXECUTIVE SUMMARY

Local Lists of Registered Storage Tanks

CA FID UST ---- Facility Inventory Database

Local Land Records

LIENS ---- Environmental Liens Listing
LIENS 2 ---- CERCLA Lien Information

Records of Emergency Release Reports

HMIRS ---- Hazardous Materials Information Reporting System
CHMIRS ---- California Hazardous Material Incident Report System
LDS ---- Land Disposal Sites Listing
MCS ---- Military Cleanup Sites Listing
SPILLS 90 ---- SPILLS 90 data from FirstSearch

Other Ascertainable Records

FUDS ---- Formerly Used Defense Sites
DOD ---- Department of Defense Sites
SCRD DRYCLEANERS ---- State Coalition for Remediation of Drycleaners Listing
US FIN ASSUR ---- Financial Assurance Information
EPA WATCH LIST ---- EPA WATCH LIST
2020 COR ACTION ---- 2020 Corrective Action Program List
TSCA ---- Toxic Substances Control Act
TRIS ---- Toxic Chemical Release Inventory System
SSTS ---- Section 7 Tracking Systems
ROD ---- Records Of Decision
RMP ---- Risk Management Plans
RAATS ---- RCRA Administrative Action Tracking System
PRP ---- Potentially Responsible Parties
PADS ---- PCB Activity Database System
ICIS ---- Integrated Compliance Information System
FTTS ---- FIFRA/ TSCA Tracking System - FIFRA (Federal Insecticide, Fungicide, & Rodenticide Act)/TSCA (Toxic Substances Control Act)
MLTS ---- Material Licensing Tracking System
COAL ASH DOE ---- Steam-Electric Plant Operation Data
COAL ASH EPA ---- Coal Combustion Residues Surface Impoundments List
PCB TRANSFORMER ---- PCB Transformer Registration Database
RADINFO ---- Radiation Information Database
HIST FTTS ---- FIFRA/TSCA Tracking System Administrative Case Listing
DOT OPS ---- Incident and Accident Data
CONSENT ---- Superfund (CERCLA) Consent Decrees
INDIAN RESERV ---- Indian Reservations
FUSRAP ---- Formerly Utilized Sites Remedial Action Program
UMTRA ---- Uranium Mill Tailings Sites
LEAD SMELTERS ---- Lead Smelter Sites
US AIRS ---- Aerometric Information Retrieval System Facility Subsystem
US MINES ---- Mines Master Index File
ABANDONED MINES ---- Abandoned Mines
FINDS ---- Facility Index System/Facility Registry System
DOCKET HWC ---- Hazardous Waste Compliance Docket Listing
UXO ---- Unexploded Ordnance Sites

ECHO ---------- Enforcement & Compliance History Information
FUELS PROGRAM ---------- EPA Fuels Program Registered Listing
CA BOND EXP. PLAN ---------- Bond Expenditure Plan
CUPA Listings ---------- CUPA Resources List
DRYCLEANERS ---------- Cleaner Facilities
EMI ---------- Emissions Inventory Data
ENF ---------- Enforcement Action Listing
Financial Assurance ---------- Financial Assurance Information Listing
HAZNET ---------- Facility and Manifest Data
ICE ---------- ICE
HWP ---------- EnviroStor Permitted Facilities Listing
HWT ---------- Registered Hazardous Waste Transporter Database
MINES ---------- Mines Site Location Listing
MWMP ---------- Medical Waste Management Program Listing
NPDES ---------- NPDES Permits Listing
PEST LIC ---------- Pesticide Regulation Licenses Listing
PROC ---------- Certified Processors Database
UIC ---------- UIC Listing
UIC GEO ---------- UIC GEO (GEOTRACKER)
WASTEWATER PITS ---------- Oil Wastewater Pits Listing
WDS ---------- Waste Discharge System
WIP ---------- Well Investigation Program Case List
MILITARY PRIV SITES ---------- MILITARY PRIV SITES (GEOTRACKER)
PROJECT ---------- PROJECT (GEOTRACKER)
WDR ---------- Waste Discharge Requirements Listing
CIWQS ---------- California Integrated Water Quality System
CERS ---------- CERS
NON-CASE INFO ---------- NON-CASE INFO (GEOTRACKER)
OTHER OIL GAS ---------- OTHER OIL & GAS (GEOTRACKER)
PROD WATER PONDS ---------- PROD WATER PONDS (GEOTRACKER)
SAMPLING POINT ---------- SAMPLING POINT (GEOTRACKER)
WELL STIM PROJ ---------- Well Stimulation Project (GEOTRACKER)
MINES MRDS ---------- Mineral Resources Data System

EDR HIGH RISK HISTORICAL RECORDS

EDR Exclusive Records

EDR MGP ---------- EDR Proprietary Manufactured Gas Plants
EDR Hist Auto ---------- EDR Exclusive Historical Auto Stations
EDR Hist Cleaner ---------- EDR Exclusive Historical Cleaners

EDR RECOVERED GOVERNMENT ARCHIVES

Exclusive Recovered Govt. Archives

RGA LF ---------- Recovered Government Archive Solid Waste Facilities List
RGA LUST ---------- Recovered Government Archive Leaking Underground Storage Tank

SURROUNDING SITES: SEARCH RESULTS

Surrounding sites were identified in the following databases.

EXECUTIVE SUMMARY

Elevations have been determined from the USGS Digital Elevation Model and should be evaluated on a relative (not an absolute) basis. Relative elevation information between sites of close proximity should be field verified. Sites with an elevation equal to or higher than the target property have been differentiated below from sites with an elevation lower than the target property.
Page numbers and map identification numbers refer to the EDR Radius Map report where detailed data on individual sites can be reviewed.

Sites listed in ***bold italics*** are in multiple databases.

Unmappable (orphan) sites are not considered in the foregoing analysis.

STANDARD ENVIRONMENTAL RECORDS

Federal RCRA generators list

RCRA-LQG: RCRAInfo is EPA's comprehensive information system, providing access to data supporting the Resource Conservation and Recovery Act (RCRA) of 1976 and the Hazardous and Solid Waste Amendments (HSWA) of 1984. The database includes selective information on sites which generate, transport, store, treat and/or dispose of hazardous waste as defined by the Resource Conservation and Recovery Act (RCRA). Large quantity generators (LQGs) generate over 1,000 kilograms (kg) of hazardous waste, or over 1 kg of acutely hazardous waste per month.

A review of the RCRA-LQG list, as provided by EDR, and dated 03/23/2020 has revealed that there is 1 RCRA-LQG site within approximately 0.25 miles of the target property.

Lower Elevation	Address	Direction / Distance	Map ID	Page
T-MOBILE BAO1396 EPA ID:: CAD982033896	***2600 MISSION BELL DR***	***WNW 1/8 - 1/4 (0.193 mi.)***	***C13***	***39***

RCRA-SQG: RCRAInfo is EPA's comprehensive information system, providing access to data supporting the Resource Conservation and Recovery Act (RCRA) of 1976 and the Hazardous and Solid Waste Amendments (HSWA) of 1984. The database includes selective information on sites which generate, transport, store, treat and/or dispose of hazardous waste as defined by the Resource Conservation and Recovery Act (RCRA). Small quantity generators (SQGs) generate between 100 kg and 1,000 kg of hazardous waste per month.

A review of the RCRA-SQG list, as provided by EDR, and dated 03/23/2020 has revealed that there are 3 RCRA-SQG sites within approximately 0.25 miles of the target property.

Equal/Higher Elevation	Address	Direction / Distance	Map ID	Page
TESORO WEST COAST CO EPA ID:: CAR000142752	2601 RD 20	S 1/8 - 1/4 (0.227 mi.)	D25	207

Lower Elevation	Address	Direction / Distance	Map ID	Page
USARMY 820TH ENGNR B EPA ID:: CA0210490413	2600 CASTRO RD	WSW 0 - 1/8 (0.052 mi.)	A7	31
PACIFIC BELL EPA ID:: CAT080020969	***2555 EL PARTAL DRIVE***	***S 0 - 1/8 (0.104 mi.)***	***B11***	***36***

State- and tribal - equivalent NPL

RESPONSE: Identifies confirmed release sites where DTSC is involved in remediation, either in a lead or oversight capacity. These confirmed release sites are generally high-priority and high potential risk.

A review of the RESPONSE list, as provided by EDR, has revealed that there is 1 RESPONSE site within approximately 1 mile of the target property.

Lower Elevation	Address	Direction / Distance	Map ID	Page
EAST BAY WASHRACK FO	***2812 GIANT ROAD***	***WNW 1/2 - 1 (0.941 mi.)***	***54***	***326***
Database: RESPONSE, Date of Government Version: 01/27/2020 Status: Refer: Other Agency Facility Id: 7410002				

State- and tribal - equivalent CERCLIS

ENVIROSTOR: The Department of Toxic Substances Control's (DTSC's) Site Mitigation and Brownfields Reuse Program's (SMBRP's) EnviroStor database identifes sites that have known contamination or sites for which there may be reasons to investigate further. The database includes the following site types: Federal Superfund sites (National Priorities List (NPL)); State Response, including Military Facilities and State Superfund; Voluntary Cleanup; and School sites. EnviroStor provides similar information to the information that was available in CalSites, and provides additional site information, including, but not limited to, identification of formerly-contaminated properties that have been released for reuse, properties where environmental deed restrictions have been recorded to prevent inappropriate land uses, and risk characterization information that is used to assess potential impacts to public health and the environment at contaminated sites.

A review of the ENVIROSTOR list, as provided by EDR, and dated 01/27/2020 has revealed that there are 5 ENVIROSTOR sites within approximately 1 mile of the target property.

Lower Elevation	Address	Direction / Distance	Map ID	Page
HELMS MIDDLE SCHOOL Facility Id: 70000138 Status: No Further Action	***2500 ROAD 20***	***SSW 1/4 - 1/2 (0.298 mi.)***	***39***	***269***
AUTO WRECKING YARD (Facility Id: 7470006 Status: Refer: Other Agency	GARDEN TRACT ROAD, W	SSW 1/4 - 1/2 (0.463 mi.)	48	298
DOVER ELEMENTARY Facility Id: 7820008 Status: No Further Action	***1871 21ST ST***	***SW 1/2 - 1 (0.823 mi.)***	***53***	***322***
EAST BAY WASHRACK FO Facility Id: 7410002 Status: Refer: Other Agency	***2812 GIANT ROAD***	***WNW 1/2 - 1 (0.941 mi.)***	***54***	***326***
ACME TRANSPORTATION Facility Id: 7750002 Status: Refer: RWQCB	***2832 GIANT RD.***	***WNW 1/2 - 1 (0.949 mi.)***	***55***	***329***

State and tribal leaking storage tank lists

LUST: Leaking Underground Storage Tank (LUST) Sites included in GeoTracker. GeoTracker is the Water Boards data management system for sites that impact, or have the potential to impact, water quality in California, with emphasis on groundwater.

A review of the LUST list, as provided by EDR, has revealed that there are 12 LUST sites within approximately 0.5 miles of the target property.

Equal/Higher Elevation	Address	Direction / Distance	Map ID	Page
USA STATION #20	***2601 ROAD 20***	***S 1/8 - 1/4 (0.227 mi.)***	***D26***	***209***
Database: LUST, Date of Government Version: 05/13/2020 Status: Completed - Case Closed Global Id: T0601300345				
USA PETROLEUM STATIO	***2601 ROAD 20***	***S 1/8 - 1/4 (0.227 mi.)***	***D29***	***219***
Database: LUST REG 2, Date of Government Version: 09/30/2004 Facility Id: 07-0372 Facility Status: Post remedial action monitoring				
BP	***2876 EL PORTAL DR***	***SE 1/4 - 1/2 (0.469 mi.)***	***49***	***299***
Database: LUST REG 2, Date of Government Version: 09/30/2004 Database: LUST, Date of Government Version: 05/13/2020 Status: Completed - Case Closed Facility Id: 07-0201 Facility Status: Case Closed Global Id: T0601300188 date9: 11/20/1997				

Lower Elevation	Address	Direction / Distance	Map ID	Page
RICHMOND SCHOOL DIST	***2550 MORAGA RD***	***SW 0 - 1/8 (0.024 mi.)***	***A4***	***20***
Database: LUST REG 2, Date of Government Version: 09/30/2004 Database: LUST, Date of Government Version: 05/13/2020 Status: Completed - Case Closed Facility Id: 07-0257 Facility Status: Case Closed Global Id: T0601300238 date9: 5/3/2002				
T-MOBILE BAO1396	***2600 MISSION BELL DR***	***WNW 1/8 - 1/4 (0.193 mi.)***	***C13***	***39***
Database: LUST REG 2, Date of Government Version: 09/30/2004 Facility Id: 07-0103 Facility Status: Leak being confirmed				
CONTRA COSTA COLLEGE	***2600 MISSION BELL DR***	***WNW 1/8 - 1/4 (0.193 mi.)***	***C16***	***180***
Database: LUST, Date of Government Version: 05/13/2020 Status: Completed - Case Closed Global Id: T0601300096				
ARCO #2030	***2550 MISSION BELL DR***	***WSW 1/4 - 1/2 (0.276 mi.)***	***37***	***245***
Database: LUST REG 2, Date of Government Version: 09/30/2004 Database: LUST, Date of Government Version: 05/13/2020 Status: Completed - Case Closed Facility Id: 07-0016 Facility Status: Remediation Plan Global Id: T0601300016				
CAMPUS AUTO SALES	***14630 SAN PABLO AVE***	***WNW 1/4 - 1/2 (0.288 mi.)***	***38***	***264***
Database: LUST REG 2, Date of Government Version: 09/30/2004 Database: LUST, Date of Government Version: 05/13/2020				

Status: Completed - Case Closed
Facility Id: 07-0676
Facility Status: Leak being confirmed
Global Id: T0601300625

PETE'S PRICE IS RIGH ***2600 RUMRILL BLVD*** ***W 1/4 - 1/2 (0.396 mi.)*** ***43*** ***283***
Database: LUST, Date of Government Version: 05/13/2020
Status: Completed - Case Closed
Global Id: T0601316740

SHELL ***14290 SAN PABLO AVE*** ***WSW 1/4 - 1/2 (0.401 mi.)*** ***F44*** ***288***
Database: LUST REG 2, Date of Government Version: 09/30/2004
Facility Id: 07-0288
Facility Status: Case Closed
date9: 2/6/1997

PETRO PLUS CTR ***14290 SAN PABLO AVE*** ***WSW 1/4 - 1/2 (0.401 mi.)*** ***F45*** ***289***
Database: LUST, Date of Government Version: 05/13/2020
Status: Completed - Case Closed
Global Id: T0601362353
Global Id: T0601300268

DWB PARTNERS PROPERT ***14205 SAN PABLO AVE*** ***WSW 1/4 - 1/2 (0.486 mi.)*** ***50*** ***304***
Database: LUST, Date of Government Version: 05/13/2020
Status: Completed - Case Closed
Global Id: T10000001749

CPS-SLIC: Cleanup Program Sites (CPS; also known as Site Cleanups [SC] and formerly known as Spills, Leaks, Investigations, and Cleanups [SLIC] sites) included in GeoTracker. GeoTracker is the Water Boards data management system for sites that impact, or have the potential to impact, water quality in California, with emphasis on groundwater.

A review of the CPS-SLIC list, as provided by EDR, has revealed that there are 3 CPS-SLIC sites within approximately 0.5 miles of the target property.

Lower Elevation	Address	Direction / Distance	Map ID	Page
COL HUNTER ARMY RES	***2600 CASTRO RD***	***WSW 0 - 1/8 (0.052 mi.)***	***A8***	***32***
Database: CPS-SLIC, Date of Government Version: 05/13/2020 Facility Status: Completed - Case Closed Global Id: SL0601394009				
EL PORTAL SHOPPING C	***SAN PABLO AVENUE AND***	***NW 1/4 - 1/2 (0.270 mi.)***	***36***	***244***
Database: SLIC REG 2, Date of Government Version: 09/30/2004 Database: CPS-SLIC, Date of Government Version: 05/13/2020 Facility Status: Completed - Case Closed Global Id: SL601392701				
JUJ SITE	***234 UUU ST***	***SW 1/4 - 1/2 (0.429 mi.)***	***47***	***297***
Database: SLIC REG 2, Date of Government Version: 09/30/2004 Facility Id: SLT2O789				

State and tribal registered storage tank lists

UST: The Underground Storage Tank database contains registered USTs. USTs are regulated under Subtitle I of the Resource Conservation and Recovery Act (RCRA). The data come from the State Water Resources Control Board's Hazardous Substance Storage Container Database.

A review of the UST list, as provided by EDR, has revealed that there are 5 UST sites within approximately 0.25 miles of the target property.

Equal/Higher Elevation	Address	Direction / Distance	Map ID	Page
TESORO (SPEEDWAY) #6 Database: UST, Date of Government Version: 03/09/2020 Facility Id: 07-000-701971	2601 ROAD 20	S 1/8 - 1/4 (0.227 mi.)	D22	192
USA GASOLINE #20 Database: UST, Date of Government Version: 03/09/2020 Facility Id: 701971	2601 ROAD 20	S 1/8 - 1/4 (0.227 mi.)	D27	219
TESORO (MOBIL) 68208 Database: UST, Date of Government Version: 03/09/2020 Facility Id: 07-000-701971	2601 ROAD 20	S 1/8 - 1/4 (0.227 mi.)	D28	219
SAN PABLO KWIK SERVE Database: UST, Date of Government Version: 03/09/2020 Facility Id: 770068 Facility Id: 07-000-770068	2701 EL PORTAL DR	SSE 1/8 - 1/4 (0.238 mi.)	E32	222

Lower Elevation	Address	Direction / Distance	Map ID	Page
WCUSD/OPER DEPT/SAN Database: UST, Date of Government Version: 03/09/2020 Facility Id: 738395	2550 MORAGA RD	SW 0 - 1/8 (0.024 mi.)	A3	20

ADDITIONAL ENVIRONMENTAL RECORDS

Local Brownfield lists

US BROWNFIELDS: The EPA's listing of Brownfields properties from the Cleanups in My Community program, which provides information on Brownfields properties for which information is reported back to EPA, as well as areas served by Brownfields grant programs.

A review of the US BROWNFIELDS list, as provided by EDR, and dated 12/02/2019 has revealed that there are 3 US BROWNFIELDS sites within approximately 0.5 miles of the target property.

Equal/Higher Elevation	Address	Direction / Distance	Map ID	Page
2545 DUKE AVENUE ACRES property ID: 239854 Cleanup Completion Date: -	***2545 DUKE AVENUE***	***E 1/4 - 1/2 (0.327 mi.)***	***41***	***275***

Lower Elevation	Address	Direction / Distance	Map ID	Page
MISSION PLAZA	14501 SAN PABLO AVE	W 1/4 - 1/2 (0.317 mi.)	40	272

ACRES property ID: 168582 Cleanup Completion Date: -				
FORMER DELMONTE CLEA ACRES property ID: 169969 Cleanup Completion Date: -	14429 SAN PABLO AVEN	W 1/4 - 1/2 (0.341 mi.)	42	278

Local Lists of Landfill / Solid Waste Disposal Sites

SWRCY: A listing of recycling facilities in California.

A review of the SWRCY list, as provided by EDR, and dated 03/09/2020 has revealed that there is 1 SWRCY site within approximately 0.5 miles of the target property.

Lower Elevation	Address	Direction / Distance	Map ID	Page
PACIFIC RECYCLING Cert Id: RC252210.001	14301 SAN PABLO AVE	WSW 1/4 - 1/2 (0.414 mi.)	F46	297

Local Lists of Hazardous waste / Contaminated Sites

CERS HAZ WASTE: List of sites in the California Environmental Protection Agency (CalEPA) Regulated Site Portal which fall under the Hazardous Chemical Management, Hazardous Waste Onsite Treatment, Household Hazardous Waste Collection, Hazardous Waste Generator, and RCRA LQ HW Generator programs.

A review of the CERS HAZ WASTE list, as provided by EDR, and dated 01/21/2020 has revealed that there are 4 CERS HAZ WASTE sites within approximately 0.25 miles of the target property.

Equal/Higher Elevation	Address	Direction / Distance	Map ID	Page
TESORO (SPEEDWAY) #6	***2601 ROAD 20***	***S 1/8 - 1/4 (0.227 mi.)***	***D24***	***196***
JINS CONVENIENCE MAR	***2701 EL PORTAL DR***	***SSE 1/8 - 1/4 (0.238 mi.)***	***E34***	***223***

Lower Elevation	Address	Direction / Distance	Map ID	Page
WCCUSD GROUNDS DEPT	***2550 MORAGA RD***	***SW 0 - 1/8 (0.024 mi.)***	***A2***	***9***
CC COMM COLL DIST -	***2600 MISSION BELL DR***	***WNW 1/8 - 1/4 (0.193 mi.)***	***C15***	***147***

Local Lists of Registered Storage Tanks

SWEEPS UST: Statewide Environmental Evaluation and Planning System. This underground storage tank listing was updated and maintained by a company contacted by the SWRCB in the early 1990's. The listing is no longer updated or maintained. The local agency is the contact for more information on a site on the SWEEPS list.

A review of the SWEEPS UST list, as provided by EDR, and dated 06/01/1994 has revealed that there are 5 SWEEPS UST sites within approximately 0.25 miles of the target property.

Equal/Higher Elevation	Address	Direction / Distance	Map ID	Page
USA PETROLEUM COMPAN	***2601 ROAD 20***	***S 1/8 - 1/4 (0.227 mi.)***	***D23***	***192***

Status: A
Tank Status: A
Comp Number: 1971

JINS CONVENIENCE MAR Comp Number: 70068	***2701 EL PORTAL DR***	***SSE 1/8 - 1/4 (0.238 mi.)***	***E34***	***223***

Lower Elevation	Address	Direction / Distance	Map ID	Page
RICHMOND SCHOOLS OPE Comp Number: 38395	***2550 MORAGA RD***	***SW 0 - 1/8 (0.024 mi.)***	***A5***	***28***
AT&T SAN PABLO T.S.P Comp Number: 44548	***2555 EL PORTAL DR***	***S 0 - 1/8 (0.104 mi.)***	***B10***	***35***
T-MOBILE BAO1396 Comp Number: 24855	***2600 MISSION BELL DR***	***WNW 1/8 - 1/4 (0.193 mi.)***	***C13***	***39***

HIST UST: Historical UST Registered Database.

A review of the HIST UST list, as provided by EDR, and dated 10/15/1990 has revealed that there are 6 HIST UST sites within approximately 0.25 miles of the target property.

Equal/Higher Elevation	Address	Direction / Distance	Map ID	Page
USA PETROLEUM COMPAN Facility Id: 00000001971	***2601 ROAD 20***	***S 1/8 - 1/4 (0.227 mi.)***	***D23***	***192***
STOP-N-GO MARKETS 46	2701 EL PORTAL BLVD	SSE 1/8 - 1/4 (0.238 mi.)	E33	222
JINS CONVENIENCE MAR Facility Id: 00000067051	***2701 EL PORTAL DR***	***SSE 1/8 - 1/4 (0.238 mi.)***	***E34***	***223***

Lower Elevation	Address	Direction / Distance	Map ID	Page
RICHMOND SCHOOLS OPE Facility Id: 00000038395	***2550 MORAGA RD***	***SW 0 - 1/8 (0.024 mi.)***	***A5***	***28***
AT&T SAN PABLO T.S.P Facility Id: 00000044548	***2555 EL PORTAL DR***	***S 0 - 1/8 (0.104 mi.)***	***B10***	***35***
CONTRA COSTA COLLEGE Facility Id: 00000024855	***2600 MISSION BELL DR***	***WNW 1/8 - 1/4 (0.193 mi.)***	***C16***	***180***

CERS TANKS: List of sites in the California Environmental Protection Agency (CalEPA) Regulated Site Portal which fall under the Aboveground Petroleum Storage and Underground Storage Tank regulatory programs.

A review of the CERS TANKS list, as provided by EDR, and dated 01/21/2020 has revealed that there are 2 CERS TANKS sites within approximately 0.25 miles of the target property.

Equal/Higher Elevation	Address	Direction / Distance	Map ID	Page
TESORO (SPEEDWAY) #6	***2601 ROAD 20***	***S 1/8 - 1/4 (0.227 mi.)***	***D24***	***196***
JINS CONVENIENCE MAR	***2701 EL PORTAL DR***	***SSE 1/8 - 1/4 (0.238 mi.)***	***E34***	***223***

EXECUTIVE SUMMARY

Local Land Records

DEED: The use of recorded land use restrictions is one of the methods the DTSC uses to protect the public from unsafe exposures to hazardous substances and wastes .

A review of the DEED list, as provided by EDR, and dated 03/02/2020 has revealed that there is 1 DEED site within approximately 0.5 miles of the target property.

Lower Elevation	Address	Direction / Distance	Map ID	Page
PETRO PLUS CTR	***14290 SAN PABLO AVE***	***WSW 1/4 - 1/2 (0.401 mi.)***	***F45***	***289***
Status: COMPLETED - CASE CLOSED Envirostor ID: T0601362353				

Other Ascertainable Records

RCRA NonGen / NLR: RCRAInfo is EPA's comprehensive information system, providing access to data supporting the Resource Conservation and Recovery Act (RCRA) of 1976 and the Hazardous and Solid Waste Amendments (HSWA) of 1984. The database includes selective information on sites which generate, transport, store, treat and/or dispose of hazardous waste as defined by the Resource Conservation and Recovery Act (RCRA). Non-Generators do not presently generate hazardous waste.

A review of the RCRA NonGen / NLR list, as provided by EDR, and dated 03/23/2020 has revealed that there are 6 RCRA NonGen / NLR sites within approximately 0.25 miles of the target property.

Equal/Higher Elevation	Address	Direction / Distance	Map ID	Page
ASSOCIA PROP MGMT EPA ID:: CAC002983016	2561 EL PORTAL DRIVE	S 1/8 - 1/4 (0.152 mi.)	12	38
MATTHEW TRUJILLO EPA ID:: CAC003023724	2816 CANTERBURY DRIV	ENE 1/8 - 1/4 (0.210 mi.)	21	191
DAYTONA MOTORS EPA ID:: CAL000216956	2697 EL PORTAL DR	S 1/8 - 1/4 (0.231 mi.)	E31	221

Lower Elevation	Address	Direction / Distance	Map ID	Page
CA070 HUNTER HALL AR EPA ID:: CAC002991751	2600 CASTRO RD	WSW 0 - 1/8 (0.052 mi.)	A6	29
CONTRA COSTA COMMUNI EPA ID:: CAC003019345	2600 MISSION BELL DR	WNW 1/8 - 1/4 (0.193 mi.)	C17	185
MIDDLE COLLEGE EPA ID:: CAL000440228	2600 MISSION BELL DR	WNW 1/8 - 1/4 (0.193 mi.)	C19	189

Cortese: The sites for the list are designated by the State Water Resource Control Board (LUST), the Integrated Waste Board (SWF/LS), and the Department of Toxic Substances Control (Cal-Sites).

A review of the Cortese list, as provided by EDR, and dated 03/23/2020 has revealed that there are 10 Cortese sites within approximately 0.5 miles of the target property.

Equal/Higher Elevation	Address	Direction / Distance	Map ID	Page
USA PETROLEUM STATIO	***2601 ROAD 20***	***S 1/8 - 1/4 (0.227 mi.)***	***D29***	***219***

Cleanup Status: COMPLETED - CASE CLOSED

BP	***2876 EL PORTAL DR***	***SE 1/4 - 1/2 (0.469 mi.)***	***49***	***299***

Cleanup Status: COMPLETED - CASE CLOSED

Lower Elevation	Address	Direction / Distance	Map ID	Page
RICHMOND SCHOOL DIST	***2550 MORAGA RD***	***SW 0 - 1/8 (0.024 mi.)***	***A4***	***20***

Cleanup Status: COMPLETED - CASE CLOSED

CONTRA COSTA COLLEGE	***2600 MISSION BELL DR***	***WNW 1/8 - 1/4 (0.193 mi.)***	***C14***	***45***

Cleanup Status: COMPLETED - CASE CLOSED

ARCO #2030	***2550 MISSION BELL DR***	***WSW 1/4 - 1/2 (0.276 mi.)***	***37***	***245***

Cleanup Status: COMPLETED - CASE CLOSED

CAMPUS AUTO SALES	***14630 SAN PABLO AVE***	***WNW 1/4 - 1/2 (0.288 mi.)***	***38***	***264***

Cleanup Status: COMPLETED - CASE CLOSED

PETE'S PRICE IS RIGH	***2600 RUMRILL BLVD***	***W 1/4 - 1/2 (0.396 mi.)***	***43***	***283***

Cleanup Status: COMPLETED - CASE CLOSED

SHELL	***14290 SAN PABLO AVE***	***WSW 1/4 - 1/2 (0.401 mi.)***	***F44***	***288***

Cleanup Status: COMPLETED - CASE CLOSED

PETRO PLUS CTR	***14290 SAN PABLO AVE***	***WSW 1/4 - 1/2 (0.401 mi.)***	***F45***	***289***

Cleanup Status: COMPLETED - CASE CLOSED

DWB PARTNERS PROPERT	***14205 SAN PABLO AVE***	***WSW 1/4 - 1/2 (0.486 mi.)***	***50***	***304***

Cleanup Status: COMPLETED - CASE CLOSED

HIST CORTESE: The sites for the list are designated by the State Water Resource Control Board [LUST], the Integrated Waste Board [SWF/LS], and the Department of Toxic Substances Control [CALSITES]. This listing is no longer updated by the state agency.

A review of the HIST CORTESE list, as provided by EDR, and dated 04/01/2001 has revealed that there are 7 HIST CORTESE sites within approximately 0.5 miles of the target property.

Equal/Higher Elevation	Address	Direction / Distance	Map ID	Page
USA STATION #20	***2601 ROAD 20***	***S 1/8 - 1/4 (0.227 mi.)***	***D26***	***209***

Reg Id: 07-0372

BP	***2876 EL PORTAL DR***	***SE 1/4 - 1/2 (0.469 mi.)***	***49***	***299***

Reg Id: 07-0201

Lower Elevation	Address	Direction / Distance	Map ID	Page
RICHMOND SCHOOL DIST	***2550 MORAGA RD***	***SW 0 - 1/8 (0.024 mi.)***	***A4***	***20***

Reg Id: 07-0257

CONTRA COSTA COLLEGE	***2600 MISSION BELL DR***	***WNW 1/8 - 1/4 (0.193 mi.)***	***C16***	***180***

Reg Id: 07-0103

ARCO #2030	***2550 MISSION BELL DR***	***WSW 1/4 - 1/2 (0.276 mi.)***	***37***	***245***

Reg Id: 07-0016

CAMPUS AUTO SALES	***14630 SAN PABLO AVE***	***WNW 1/4 - 1/2 (0.288 mi.)***	***38***	***264***

Reg Id: 07-0676

PETRO PLUS CTR	***14290 SAN PABLO AVE***	***WSW 1/4 - 1/2 (0.401 mi.)***	***F45***	***289***

Reg Id: 07-0288

EXECUTIVE SUMMARY

Notify 65: Listings of all Proposition 65 incidents reported to counties by the State Water Resources Control Board and the Regional Water Quality Control Board. This database is no longer updated by the reporting agency.

A review of the Notify 65 list, as provided by EDR, and dated 03/12/2020 has revealed that there are 2 Notify 65 sites within approximately 1 mile of the target property.

Equal/Higher Elevation	Address	Direction / Distance	Map ID	Page
DAVIS LUMBER SALES	13685 SAN PABLO AVE.	S 1/2 - 1 (0.695 mi.)	G51	314
DAVIS LUMBER SALES	***13685 SAN PABLO AVE***	***S 1/2 - 1 (0.695 mi.)***	***G52***	***314***

CONTRA COSTA CO. SITE LIST: Lists includes sites from the Underground Tank Program, Hazardous Waste Generator Program & Business Plan 12185 Program

A review of the CONTRA COSTA CO. SITE LIST list, as provided by EDR, and dated 02/14/2020 has revealed that there are 11 CONTRA COSTA CO. SITE LIST sites within approximately 0.25 miles of the target property.

Equal/Higher Elevation	Address	Direction / Distance	Map ID	Page
TESORO (SPEEDWAY) #6 Facility Id: FA0030691	***2601 ROAD 20***	***S 1/8 - 1/4 (0.227 mi.)***	***D24***	***196***
DA TONA MOTORS Facility Id: FA0028787	2697 EL PORTAL DR A	S 1/8 - 1/4 (0.231 mi.)	E30	220
JINS CONVENIENCE MAR Facility Id: FA0032623	***2701 EL PORTAL DR***	***SSE 1/8 - 1/4 (0.238 mi.)***	***E34***	***223***
VICTORY SIGNS Facility Id: FA0028614	2705 EL PORTAL DR	SSE 1/8 - 1/4 (0.244 mi.)	35	243

Lower Elevation	Address	Direction / Distance	Map ID	Page
WCCUSD GROUNDS DEPT Facility Id: FA0032201	***2550 MORAGA RD***	***SW 0 - 1/8 (0.024 mi.)***	***A2***	***9***
COPY CENTRAL Facility Id: FA0029244	2523 EL PORTAL DR	SSW 0 - 1/8 (0.077 mi.)	B9	34
AT&T SAN PABLO T.S.P Facility Id: FA0032293	***2555 EL PORTAL DR***	***S 0 - 1/8 (0.104 mi.)***	***B10***	***35***
CC COMM COLL DIST - Facility Id: FA0042991 Facility Id: FA0030612	***2600 MISSION BELL DR***	***WNW 1/8 - 1/4 (0.193 mi.)***	***C15***	***147***
CONTRA COSTA COLLEGE Facility Id: FA0031977 Facility Id: FA0030293	***2600 MISSION BELL DR***	***WNW 1/8 - 1/4 (0.193 mi.)***	***C16***	***180***
VERIZON WIRELESS CON Facility Id: FA0038092	***2600 MISSION BELL DR***	***WNW 1/8 - 1/4 (0.193 mi.)***	***C18***	***187***
ACS SMOG & REPAIR Facility Id: FA0030601	2550 EL PORTAL DR	WSW 1/8 - 1/4 (0.200 mi.)	20	190

EXECUTIVE SUMMARY

Due to poor or inadequate address information, the following sites were not mapped. Count: 6 records.

Site Name	Database(s)
SAN PABLO BAY SPORTSMENS CLUB	SEMS-ARCHIVE
AMERICAN STANDARD-RICHMOND	SEMS-ARCHIVE
CHEVRON PIPELINE SITE	CPS-SLIC
ATCHISON TOPEKA AND SANTA FE RAILW	CPS-SLIC
LIQUID GOLD	CA BOND EXP. PLAN
CHEVRON LAND AND DEVELOPMENT	ENVIROSTOR

OVERVIEW MAP - 06086868.2R

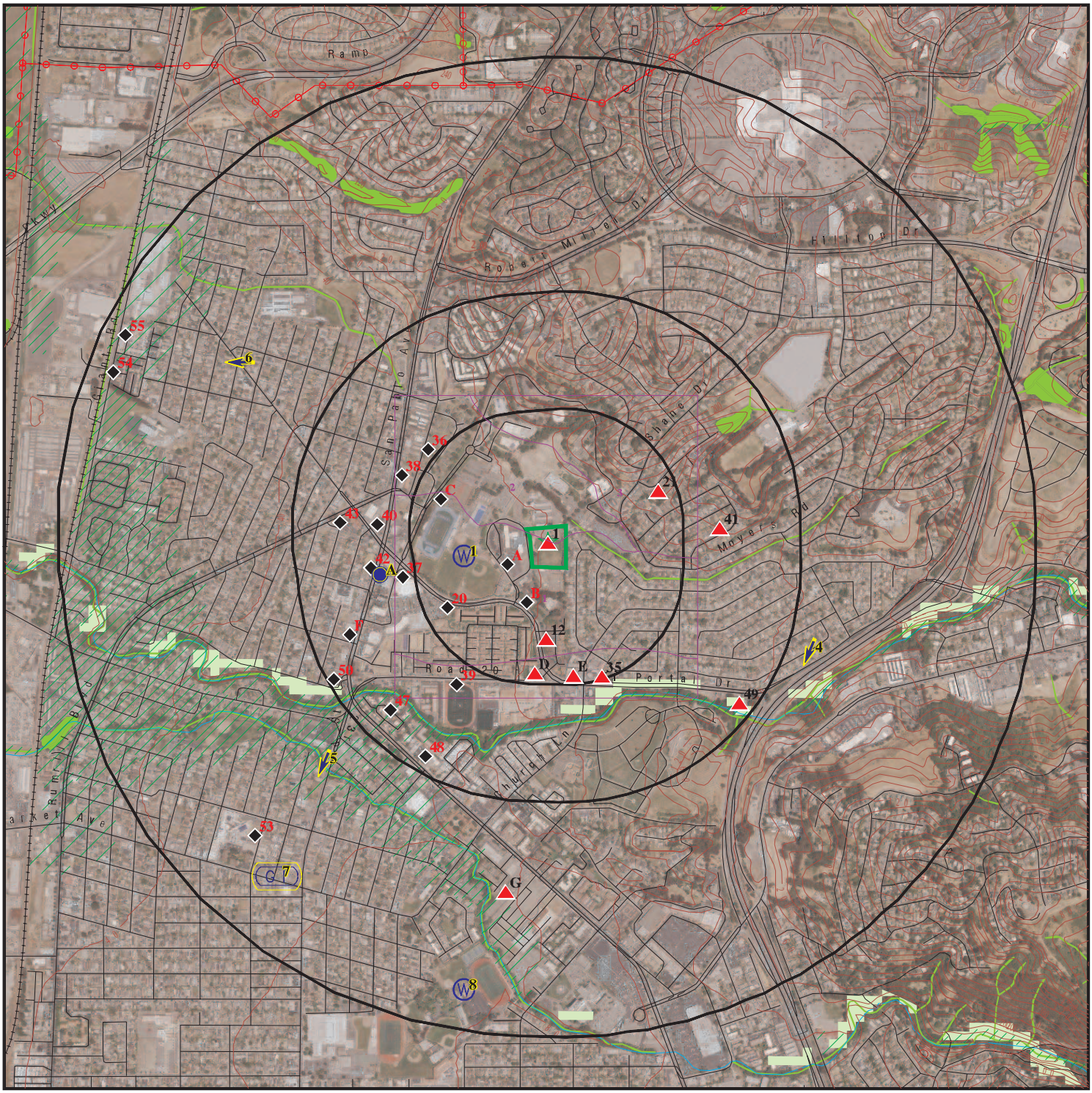

This report includes Interactive Map Layers to display and/or hide map information. The legend includes only those icons for the default map view.

SITE NAME: Moraga Road Storage ADDRESS: 2600 Moraga Road San Pablo CA 94806 LAT/LONG: 37.967511 / 122.337719	CLIENT: Rincon CONTACT: Lauren Roenicke INQUIRY #: 06086868.2r DATE: June 09, 2020 1:54 pm

Copyright © 2020 EDR, Inc. © 2015 TomTom Rel. 2015.

DETAIL MAP - 06086868.2R



Target Property

Sites at elevations higher than or equal to the target property

Sites at elevations lower than the target property

Manufactured Gas Plants

Sensitive Receptors

National Priority List Sites

Dept. Defense Sites

0 1/16 1/8 1/4 Miles

Indian Reservations BIA

Special Flood Hazard Area (1%)

0.2% Annual Chance Flood Hazard

National Wetland Inventory

State Wetlands

Areas of Concern

This report includes Interactive Map Layers to display and/or hide map information. The legend includes only those icons for the default map view.

SITE NAME: Moraga Road Storage ADDRESS: 2600 Moraga Road San Pablo CA 94806 LAT/LONG: 37.967511 / 122.337719	CLIENT: Rincon CONTACT: Lauren Roenicke INQUIRY #: 06086868.2r DATE: June 09, 2020 1:55 pm

Copyright © 2020 EDR, Inc. © 2015 TomTom Rel. 2015.

MAP FINDINGS SUMMARY

Database	Search Distance (Miles)	Target Property	< 1/8	1/8 - 1/4	1/4 - 1/2	1/2 - 1	> 1	Total Plotted
STANDARD ENVIRONMENTAL RECORDS								
Federal NPL site list								
NPL	1.000		0	0	0	0	NR	0
Proposed NPL	1.000		0	0	0	0	NR	0
NPL LIENS	1.000		0	0	0	0	NR	0
Federal Delisted NPL site list								
Delisted NPL	1.000		0	0	0	0	NR	0
Federal CERCLIS list								
FEDERAL FACILITY	0.500		0	0	0	NR	NR	0
SEMS	0.500		0	0	0	NR	NR	0
Federal CERCLIS NFRAP site list								
SEMS-ARCHIVE	0.500		0	0	0	NR	NR	0
Federal RCRA CORRACTS facilities list								
CORRACTS	1.000		0	0	0	0	NR	0
Federal RCRA non-CORRACTS TSD facilities list								
RCRA-TSDF	0.500		0	0	0	NR	NR	0
Federal RCRA generators list								
RCRA-LQG	0.250		0	1	NR	NR	NR	1
RCRA-SQG	0.250		2	1	NR	NR	NR	3
RCRA-VSQG	0.250		0	0	NR	NR	NR	0
Federal institutional controls / engineering controls registries								
LUCIS	0.500		0	0	0	NR	NR	0
US ENG CONTROLS	0.500		0	0	0	NR	NR	0
US INST CONTROLS	0.500		0	0	0	NR	NR	0
Federal ERNS list								
ERNS	0.001		0	NR	NR	NR	NR	0
State- and tribal - equivalent NPL								
RESPONSE	1.000		0	0	0	1	NR	1
State- and tribal - equivalent CERCLIS								
ENVIROSTOR	1.000		0	0	2	3	NR	5
State and tribal landfill and/or solid waste disposal site lists								
SWF/LF	0.500		0	0	0	NR	NR	0
State and tribal leaking storage tank lists								
LUST	0.500		1	4	7	NR	NR	12

MAP FINDINGS SUMMARY

Database	Search Distance (Miles)	Target Property	< 1/8	1/8 - 1/4	1/4 - 1/2	1/2 - 1	> 1	Total Plotted
INDIAN LUST	0.500		0	0	0	NR	NR	0
CPS-SLIC	0.500		1	0	2	NR	NR	3
State and tribal registered storage tank lists								
FEMA UST	0.250		0	0	NR	NR	NR	0
UST	0.250		1	4	NR	NR	NR	5
AST	0.250		0	0	NR	NR	NR	0
INDIAN UST	0.250		0	0	NR	NR	NR	0
State and tribal voluntary cleanup sites								
INDIAN VCP	0.500		0	0	0	NR	NR	0
VCP	0.500		0	0	0	NR	NR	0
State and tribal Brownfields sites								
BROWNFIELDS	0.500		0	0	0	NR	NR	0
ADDITIONAL ENVIRONMENTAL RECORDS								
Local Brownfield lists								
US BROWNFIELDS	0.500		0	0	3	NR	NR	3
Local Lists of Landfill / Solid Waste Disposal Sites								
WMUDS/SWAT	0.500		0	0	0	NR	NR	0
SWRCY	0.500		0	0	1	NR	NR	1
HAULERS	0.001		0	NR	NR	NR	NR	0
INDIAN ODI	0.500		0	0	0	NR	NR	0
DEBRIS REGION 9	0.500		0	0	0	NR	NR	0
ODI	0.500		0	0	0	NR	NR	0
IHS OPEN DUMPS	0.500		0	0	0	NR	NR	0
Local Lists of Hazardous waste / Contaminated Sites								
US HIST CDL	0.001		0	NR	NR	NR	NR	0
HIST Cal-Sites	1.000		0	0	0	0	NR	0
SCH	0.250		0	0	NR	NR	NR	0
CDL	0.001		0	NR	NR	NR	NR	0
Toxic Pits	1.000		0	0	0	0	NR	0
CERS HAZ WASTE	0.250		1	3	NR	NR	NR	4
US CDL	0.001		0	NR	NR	NR	NR	0
PFAS	0.500		0	0	0	NR	NR	0
Local Lists of Registered Storage Tanks								
SWEEPS UST	0.250		2	3	NR	NR	NR	5
HIST UST	0.250		2	4	NR	NR	NR	6
CA FID UST	0.250		0	0	NR	NR	NR	0
CERS TANKS	0.250		0	2	NR	NR	NR	2
Local Land Records								
LIENS	0.001		0	NR	NR	NR	NR	0

MAP FINDINGS SUMMARY

Database	Search Distance (Miles)	Target Property	< 1/8	1/8 - 1/4	1/4 - 1/2	1/2 - 1	> 1	Total Plotted
LIENS 2	0.001		0	NR	NR	NR	NR	0
DEED	0.500		0	0	1	NR	NR	1
Records of Emergency Release Reports								
HMIRS	0.001		0	NR	NR	NR	NR	0
CHMIRS	0.001		0	NR	NR	NR	NR	0
LDS	0.001		0	NR	NR	NR	NR	0
MCS	0.001		0	NR	NR	NR	NR	0
SPILLS 90	0.001		0	NR	NR	NR	NR	0
Other Ascertainable Records								
RCRA NonGen / NLR	0.250		1	5	NR	NR	NR	6
FUDS	1.000		0	0	0	0	NR	0
DOD	1.000		0	0	0	0	NR	0
SCRD DRYCLEANERS	0.500		0	0	0	NR	NR	0
US FIN ASSUR	0.001		0	NR	NR	NR	NR	0
EPA WATCH LIST	0.001		0	NR	NR	NR	NR	0
2020 COR ACTION	0.250		0	0	NR	NR	NR	0
TSCA	0.001		0	NR	NR	NR	NR	0
TRIS	0.001		0	NR	NR	NR	NR	0
SSTS	0.001		0	NR	NR	NR	NR	0
ROD	1.000		0	0	0	0	NR	0
RMP	0.001		0	NR	NR	NR	NR	0
RAATS	0.001		0	NR	NR	NR	NR	0
PRP	0.001		0	NR	NR	NR	NR	0
PADS	0.001		0	NR	NR	NR	NR	0
ICIS	0.001		0	NR	NR	NR	NR	0
FTTS	0.001		0	NR	NR	NR	NR	0
MLTS	0.001		0	NR	NR	NR	NR	0
COAL ASH DOE	0.001		0	NR	NR	NR	NR	0
COAL ASH EPA	0.500		0	0	0	NR	NR	0
PCB TRANSFORMER	0.001		0	NR	NR	NR	NR	0
RADINFO	0.001		0	NR	NR	NR	NR	0
HIST FTTS	0.001		0	NR	NR	NR	NR	0
DOT OPS	0.001		0	NR	NR	NR	NR	0
CONSENT	1.000		0	0	0	0	NR	0
INDIAN RESERV	1.000		0	0	0	0	NR	0
FUSRAP	1.000		0	0	0	0	NR	0
UMTRA	0.500		0	0	0	NR	NR	0
LEAD SMELTERS	0.001		0	NR	NR	NR	NR	0
US AIRS	0.001		0	NR	NR	NR	NR	0
US MINES	0.250		0	0	NR	NR	NR	0
ABANDONED MINES	0.250		0	0	NR	NR	NR	0
FINDS	0.001		0	NR	NR	NR	NR	0
DOCKET HWC	0.001		0	NR	NR	NR	NR	0
UXO	1.000		0	0	0	0	NR	0
ECHO	0.001		0	NR	NR	NR	NR	0
FUELS PROGRAM	0.250		0	0	NR	NR	NR	0
CA BOND EXP. PLAN	1.000		0	0	0	0	NR	0
Cortese	0.500		1	2	7	NR	NR	10
CUPA Listings	0.250		0	0	NR	NR	NR	0

MAP FINDINGS SUMMARY

Database	Search Distance (Miles)	Target Property	< 1/8	1/8 - 1/4	1/4 - 1/2	1/2 - 1	> 1	Total Plotted
DRYCLEANERS	0.250		0	0	NR	NR	NR	0
EMI	0.001		0	NR	NR	NR	NR	0
ENF	0.001		0	NR	NR	NR	NR	0
Financial Assurance	0.001		0	NR	NR	NR	NR	0
HAZNET	0.001		0	NR	NR	NR	NR	0
ICE	0.001		0	NR	NR	NR	NR	0
HIST CORTESE	0.500		1	2	4	NR	NR	7
HWP	1.000		0	0	0	0	NR	0
HWT	0.250		0	0	NR	NR	NR	0
MINES	0.250		0	0	NR	NR	NR	0
MWMP	0.250		0	0	NR	NR	NR	0
NPDES	0.001		0	NR	NR	NR	NR	0
PEST LIC	0.001		0	NR	NR	NR	NR	0
PROC	0.500		0	0	0	NR	NR	0
Notify 65	1.000		0	0	0	2	NR	2
CONTRA COSTA CO. SITE LIST	0.250		3	8	NR	NR	NR	11
UIC	0.001		0	NR	NR	NR	NR	0
UIC GEO	0.001		0	NR	NR	NR	NR	0
WASTEWATER PITS	0.500		0	0	0	NR	NR	0
WDS	0.001		0	NR	NR	NR	NR	0
WIP	0.250		0	0	NR	NR	NR	0
MILITARY PRIV SITES	0.001		0	NR	NR	NR	NR	0
PROJECT	0.001		0	NR	NR	NR	NR	0
WDR	0.001		0	NR	NR	NR	NR	0
CIWQS	0.001		0	NR	NR	NR	NR	0
CERS	0.001		0	NR	NR	NR	NR	0
NON-CASE INFO	0.001		0	NR	NR	NR	NR	0
OTHER OIL GAS	0.001		0	NR	NR	NR	NR	0
PROD WATER PONDS	0.001		0	NR	NR	NR	NR	0
SAMPLING POINT	0.001		0	NR	NR	NR	NR	0
WELL STIM PROJ	0.001		0	NR	NR	NR	NR	0
MINES MRDS	0.001		0	NR	NR	NR	NR	0
HWTS	TP	1	NR	NR	NR	NR	NR	1
EDR HIGH RISK HISTORICAL RECORDS								
EDR Exclusive Records								
EDR MGP	1.000		0	0	0	0	NR	0
EDR Hist Auto	0.125		0	NR	NR	NR	NR	0
EDR Hist Cleaner	0.125		0	NR	NR	NR	NR	0
EDR RECOVERED GOVERNMENT ARCHIVES								
Exclusive Recovered Govt. Archives								
RGA LF	0.001		0	NR	NR	NR	NR	0
RGA LUST	0.001		0	NR	NR	NR	NR	0
- Totals --		1	16	39	27	6	0	89

MAP FINDINGS SUMMARY

Database	Search Distance (Miles)	Target Property	< 1/8	1/8 - 1/4	1/4 - 1/2	1/2 - 1	> 1	Total Plotted

NOTES:

TP = Target Property

NR = Not Requested at this Search Distance

Sites may be listed in more than one database

1 **WEST CONTRA COSTA USD/EL PERTAL SCHOOL** **HWTS** **S124552783**
Target Property **2600 MORAGA** **N/A**
SAN PABLO, CA 94806

Actual: 61 ft.

HWTS:

Name:	WEST CONTRA COSTA USD/EL PERTAL SCHOOL
Address:	2600 MORAGA
Address 2:	Not reported
City,State,Zip:	SAN PABLO, CA 948060000
EPA ID:	CAC001231808
Inactive Date:	10/25/2000
Create Date:	07/30/1997
Last Act Date:	10/25/2000
Mailing Name:	Not reported
Mailing Address:	125 S 8TH ST
Mailing Address 2:	Not reported
Mailing City,State,Zip:	RICHMOND, CA 948040000
Owner Name:	WEST CONTRA COSTA USD
Owner Address:	125 S 8TH ST
Owner Address 2:	Not reported
Owner City,State,Zip:	RICHMOND, CA 948040000
Contact Name:	ABE SABORI
Contact Address:	125 S 8TH ST
Contact Address 2:	Not reported
City,State,Zip:	RICHMOND, CA 948040000

A2 **WCCUSD GROUNDS DEPT** **CERS HAZ WASTE** **S112952160**
SW **2550 MORAGA RD** **HAZNET** **N/A**
< 1/8 **SAN PABLO, CA 94806** **CONTRA COSTA CO. SITE LIST**
0.024 mi. **CERS**
126 ft. **Site 1 of 7 in cluster A** **HWTS**

Relative: Lower

Actual: 59 ft.

CERS HAZ WASTE:

Name:	WCCUSD GROUNDS DEPT
Address:	2550 MORAGA RD
City,State,Zip:	SAN PABLO, CA 94806
Site ID:	84915
CERS ID:	10007128
CERS Description:	Hazardous Waste Generator

HAZNET:

Name:	WEST CONTRA COSTA USD
Address:	2550 MORAGA RD
Address 2:	Not reported
City,State,Zip:	SAN PABLO, CA 948063158
Contact:	ED VANDERLINDEN
Telephone:	5108120368
Mailing Name:	Not reported
Mailing Address:	125 S 8TH ST
Year:	2006
Gepaid:	CAC002601527
TSD EPA ID:	Not reported
CA Waste Code:	261 - Polychlorinated biphenyls and material containing PCBs
Disposal Method:	-
Tons:	0.5
Year:	2006
Gepaid:	CAC002601527

WCCUSD GROUNDS DEPT (Continued) **S112952160**

TSD EPA ID: Not reported
CA Waste Code: 261 - Polychlorinated biphenyls and material containing PCBs
Disposal Method: -
Tons: 0.5

Additional Info:
Year: 2006
Gen EPA ID: CAC002601527

Shipment Date: 20060220
Creation Date: 8/3/2006 18:30:24
Receipt Date: Not reported
Manifest ID: 24694600
Trans EPA ID: CAL000091436
Trans Name: BLUEWATER ENVIRONMENTAL SERVICES
Trans 2 EPA ID: Not reported
Trans 2 Name: Not reported
TSDF EPA ID: Not reported
Trans Name: ROMIC ENVIRONMENTAL
TSDF Alt EPA ID: Not reported
TSDF Alt Name: Not reported
CA Waste Code: 261 - Not reported
RCRA Code: Not reported
Disposal Method: - Not reported
Quantity Tons: 0.5
Waste Quantity: 1000
Quantity Unit: P
Additional Code 1: Not reported
Additional Code 2: Not reported
Additional Code 3: Not reported
Additional Code 4: Not reported
Additional Code 5: Not reported

CONTRA COSTA CO. SITE LIST:
Name: WCCUSD GROUNDS DEPT
Address: 2550 MORAGA RD
City: SAN PABLO
Facility ID: FA0032201
Billing Status: INACTIVE, NON-BILLABLE
Program Status: CONTRA COSTA CO. SITE LIST
Program/Elements: UNDERGROUND STORAGE TANK SITE
Region: CONTRA COSTA
Cupa Number: 738395

Name: WCCUSD GROUNDS DEPT
Address: 2550 MORAGA RD
City: SAN PABLO
Facility ID: FA0032201
Billing Status: ACTIVE, BILLABLE
Program Status: CONTRA COSTA CO. SITE LIST
Program/Elements: HMBP: 1K-10K LBS, 20+ EMPLOYEES
Region: CONTRA COSTA
Cupa Number: 738395

Name: WCCUSD GROUNDS DEPT

WCCUSD GROUNDS DEPT (Continued) **S112952160**

Address: 2550 MORAGA RD
City: SAN PABLO
Facility ID: FA0032201
Billing Status: ACTIVE, BILLABLE
Program Status: CONTRA COSTA CO. SITE LIST
Program/Elements: HWG: LESS THAN 5 TONS/YEAR
Region: CONTRA COSTA
Cupa Number: 738395

CERS:
Name: WCCUSD GROUNDS DEPT
Address: 2550 MORAGA RD
City,State,Zip: SAN PABLO, CA 94806
Site ID: 84915
CERS ID: 10007128
CERS Description: Chemical Storage Facilities

Violations:
Site ID: 84915
Site Name: WCCUSD GROUNDS DEPT
Violation Date: 07-16-2013
Citation: HSC 6.95 Multiple - California Health and Safety Code, Chapter 6.95, Section(s) Multiple
Violation Description: Business Plan Program - Administration/Documentation - General
Violation Notes: Returned to compliance on 07/16/2013.
Violation Division: Contra Costa County Health Services Department
Violation Program: HMRRP
Violation Source: CERS

Site ID: 84915
Site Name: WCCUSD GROUNDS DEPT
Violation Date: 04-19-2017
Citation: HSC 6.5 Multiple - California Health and Safety Code, Chapter 6.5, Section(s) Multiple
Violation Description: Hazardous Waste Generator Program - Operations/Maintenance - General
Violation Notes: Returned to compliance on 04/21/2017.
Violation Division: Contra Costa County Health Services Department
Violation Program: HW
Violation Source: CERS

Site ID: 84915
Site Name: WCCUSD GROUNDS DEPT
Violation Date: 07-16-2013
Citation: HSC 6.67 Multiple - California Health and Safety Code, Chapter 6.67, Section(s) Multiple
Violation Description: Haz Waste Generator Program - Operations/Maintenance - General
Violation Notes: Returned to compliance on 08/16/2013.
Violation Division: Contra Costa County Health Services Department
Violation Program: HW
Violation Source: CERS

Site ID: 84915
Site Name: WCCUSD GROUNDS DEPT
Violation Date: 09-17-2014
Citation: HSC 6.5 Multiple - California Health and Safety Code, Chapter 6.5, Section(s) Multiple
Violation Description: Haz Waste Generator Program - Administration/Documentation - General

WCCUSD GROUNDS DEPT (Continued) **S112952160**

Violation Notes: Returned to compliance on 10/07/2014.
Violation Division: Contra Costa County Health Services Department
Violation Program: HW
Violation Source: CERS

Site ID: 84915
Site Name: WCCUSD GROUNDS DEPT
Violation Date: 07-16-2013
Citation: HSC 6.95 Multiple - California Health and Safety Code, Chapter 6.95, Section(s) Multiple
Violation Description: Business Plan Program - Administration/Documentation - General
Violation Notes: Returned to compliance on 08/15/2013.
Violation Division: Contra Costa County Health Services Department
Violation Program: HMRRP
Violation Source: CERS

Site ID: 84915
Site Name: WCCUSD GROUNDS DEPT
Violation Date: 04-19-2017
Citation: HSC 6.95 Multiple - California Health and Safety Code, Chapter 6.95, Section(s) Multiple
Violation Description: Business Plan Program - Administration/Documentation - General
Violation Notes: Returned to compliance on 04/21/2017. OBSERVATION: Facility needs to add 16 gallons propane (2 x 8 gallon containers) to inventory. Facility can remove gasoline from inventory. CORRECTIVE ACTION: Update inventory on CERS.
Violation Division: Contra Costa County Health Services Department
Violation Program: HMRRP
Violation Source: CERS

Site ID: 84915
Site Name: WCCUSD GROUNDS DEPT
Violation Date: 04-19-2017
Citation: HSC 6.95 Multiple - California Health and Safety Code, Chapter 6.95, Section(s) Multiple
Violation Description: Business Plan Program - Administration/Documentation - General
Violation Notes: Returned to compliance on 04/21/2017.
Violation Division: Contra Costa County Health Services Department
Violation Program: HMRRP
Violation Source: CERS

Site ID: 84915
Site Name: WCCUSD GROUNDS DEPT
Violation Date: 05-09-2016
Citation: HSC 6.95 Multiple - California Health and Safety Code, Chapter 6.95, Section(s) Multiple
Violation Description: Business Plan Program - Administration/Documentation - General
Violation Notes: Returned to compliance on 06/10/2016.
Violation Division: Contra Costa County Health Services Department
Violation Program: HMRRP
Violation Source: CERS

Site ID: 84915
Site Name: WCCUSD GROUNDS DEPT
Violation Date: 06-24-2014
Citation: HSC 6.95 Multiple - California Health and Safety Code, Chapter 6.95, Section(s) Multiple

WCCUSD GROUNDS DEPT (Continued) **S112952160**

Violation Description: Business Plan Program - Administration/Documentation - General
Violation Notes: Returned to compliance on 10/07/2014.
Violation Division: Contra Costa County Health Services Department
Violation Program: HMRRP
Violation Source: CERS

Site ID: 84915
Site Name: WCCUSD GROUNDS DEPT
Violation Date: 09-17-2014
Citation: HSC 6.95 Multiple - California Health and Safety Code, Chapter 6.95, Section(s) Multiple
Violation Description: Business Plan Program - Administration/Documentation - General
Violation Notes: Returned to compliance on 10/07/2014.
Violation Division: Contra Costa County Health Services Department
Violation Program: HMRRP
Violation Source: CERS

Site ID: 84915
Site Name: WCCUSD GROUNDS DEPT
Violation Date: 06-24-2014
Citation: HSC 6.67 Multiple - California Health and Safety Code, Chapter 6.67, Section(s) Multiple
Violation Description: Haz Waste Generator Program - Administration/Documentation - General
Violation Notes: Returned to compliance on 10/07/2014.
Violation Division: Contra Costa County Health Services Department
Violation Program: HW
Violation Source: CERS

Evaluation:
Eval General Type: Other/Unknown
Eval Date: 04-21-2017
Violations Found: No
Eval Type: Other, not routine, done by local agency
Eval Notes: Not reported
Eval Division: Contra Costa County Health Services Department
Eval Program: HMRRP
Eval Source: CERS

Eval General Type: Other/Unknown
Eval Date: 09-17-2014
Violations Found: Yes
Eval Type: Other, not routine, done by local agency
Eval Notes: Not reported
Eval Division: Contra Costa County Health Services Department
Eval Program: HW
Eval Source: CERS

Eval General Type: Compliance Evaluation Inspection
Eval Date: 04-19-2017
Violations Found: Yes
Eval Type: Routine done by local agency
Eval Notes: Not reported
Eval Division: Contra Costa County Health Services Department
Eval Program: HW
Eval Source: CERS

Eval General Type: Other/Unknown

WCCUSD GROUNDS DEPT (Continued) **S112952160**

Eval Date: 08-27-2013
Violations Found: No
Eval Type: Other, not routine, done by local agency
Eval Notes: Not reported
Eval Division: Contra Costa County Health Services Department
Eval Program: HMRRP
Eval Source: CERS

Eval General Type: Other/Unknown
Eval Date: 09-17-2014
Violations Found: Yes
Eval Type: Other, not routine, done by local agency
Eval Notes: Not reported
Eval Division: Contra Costa County Health Services Department
Eval Program: HMRRP
Eval Source: CERS

Eval General Type: Other/Unknown
Eval Date: 04-21-2017
Violations Found: No
Eval Type: Other, not routine, done by local agency
Eval Notes: Not reported
Eval Division: Contra Costa County Health Services Department
Eval Program: HW
Eval Source: CERS

Eval General Type: Other/Unknown
Eval Date: 05-09-2016
Violations Found: Yes
Eval Type: Other, not routine, done by local agency
Eval Notes: Not reported
Eval Division: Contra Costa County Health Services Department
Eval Program: HMRRP
Eval Source: CERS

Eval General Type: Other/Unknown
Eval Date: 06-24-2014
Violations Found: Yes
Eval Type: Other, not routine, done by local agency
Eval Notes: Not reported
Eval Division: Contra Costa County Health Services Department
Eval Program: HMRRP
Eval Source: CERS

Eval General Type: Compliance Evaluation Inspection
Eval Date: 04-19-2017
Violations Found: Yes
Eval Type: Routine done by local agency
Eval Notes: Not reported
Eval Division: Contra Costa County Health Services Department
Eval Program: HMRRP
Eval Source: CERS

Eval General Type: Other/Unknown
Eval Date: 06-24-2014
Violations Found: Yes
Eval Type: Other, not routine, done by local agency

WCCUSD GROUNDS DEPT (Continued) **S112952160**

Eval Notes: Not reported
Eval Division: Contra Costa County Health Services Department
Eval Program: HW
Eval Source: CERS

Eval General Type: Compliance Evaluation Inspection
Eval Date: 07-16-2013
Violations Found: Yes
Eval Type: Routine done by local agency
Eval Notes: Not reported
Eval Division: Contra Costa County Health Services Department
Eval Program: HMRRP
Eval Source: CERS

Eval General Type: Compliance Evaluation Inspection
Eval Date: 07-16-2013
Violations Found: Yes
Eval Type: Routine done by local agency
Eval Notes: Not reported
Eval Division: Contra Costa County Health Services Department
Eval Program: HW
Eval Source: CERS

Eval General Type: Other/Unknown
Eval Date: 08-27-2013
Violations Found: No
Eval Type: Other, not routine, done by local agency
Eval Notes: Not reported
Eval Division: Contra Costa County Health Services Department
Eval Program: HW
Eval Source: CERS

Enforcement Action:
Site ID: 84915
Site Name: WCCUSD GROUNDS DEPT
Site Address: 2550 MORAGA RD
Site City: SAN PABLO
Site Zip: 94806
Enf Action Date: 04-19-2017
Enf Action Type: Notice of Violation (Unified Program)
Enf Action Description: Notice of Violation Issued by the Inspector at the Time of Inspection
Enf Action Notes: Not reported
Enf Action Division: Contra Costa County Health Services Department
Enf Action Program: HMRRP
Enf Action Source: CERS

Site ID: 84915
Site Name: WCCUSD GROUNDS DEPT
Site Address: 2550 MORAGA RD
Site City: SAN PABLO
Site Zip: 94806
Enf Action Date: 04-19-2017
Enf Action Type: Notice of Violation (Unified Program)
Enf Action Description: Notice of Violation Issued by the Inspector at the Time of Inspection
Enf Action Notes: Not reported
Enf Action Division: Contra Costa County Health Services Department
Enf Action Program: HW

WCCUSD GROUNDS DEPT (Continued) **S112952160**

Enf Action Source: CERS

Site ID: 84915
Site Name: WCCUSD GROUNDS DEPT
Site Address: 2550 MORAGA RD
Site City: SAN PABLO
Site Zip: 94806
Enf Action Date: 05-09-2016
Enf Action Type: Notice of Violation (Unified Program)
Enf Action Description: Notice of Violation Issued by the Inspector at the Time of Inspection
Enf Action Notes: Not reported
Enf Action Division: Contra Costa County Health Services Department
Enf Action Program: HMRRP
Enf Action Source: CERS

Site ID: 84915
Site Name: WCCUSD GROUNDS DEPT
Site Address: 2550 MORAGA RD
Site City: SAN PABLO
Site Zip: 94806
Enf Action Date: 06-24-2014
Enf Action Type: Notice of Violation (Unified Program)
Enf Action Description: Notice of Violation Issued by the Inspector at the Time of Inspection
Enf Action Notes: Not reported
Enf Action Division: Contra Costa County Health Services Department
Enf Action Program: HMRRP
Enf Action Source: CERS

Site ID: 84915
Site Name: WCCUSD GROUNDS DEPT
Site Address: 2550 MORAGA RD
Site City: SAN PABLO
Site Zip: 94806
Enf Action Date: 06-24-2014
Enf Action Type: Notice of Violation (Unified Program)
Enf Action Description: Notice of Violation Issued by the Inspector at the Time of Inspection
Enf Action Notes: Not reported
Enf Action Division: Contra Costa County Health Services Department
Enf Action Program: HW
Enf Action Source: CERS

Site ID: 84915
Site Name: WCCUSD GROUNDS DEPT
Site Address: 2550 MORAGA RD
Site City: SAN PABLO
Site Zip: 94806
Enf Action Date: 07-16-2013
Enf Action Type: Notice of Violation (Unified Program)
Enf Action Description: Notice of Violation Issued by the Inspector at the Time of Inspection
Enf Action Notes: Not reported
Enf Action Division: Contra Costa County Health Services Department
Enf Action Program: HMRRP
Enf Action Source: CERS

Site ID: 84915
Site Name: WCCUSD GROUNDS DEPT
Site Address: 2550 MORAGA RD

WCCUSD GROUNDS DEPT (Continued) **S112952160**

Site City:	SAN PABLO
Site Zip:	94806
Enf Action Date:	07-16-2013
Enf Action Type:	Notice of Violation (Unified Program)
Enf Action Description:	Notice of Violation Issued by the Inspector at the Time of Inspection
Enf Action Notes:	Not reported
Enf Action Division:	Contra Costa County Health Services Department
Enf Action Program:	HW
Enf Action Source:	CERS

Site ID:	84915
Site Name:	WCCUSD GROUNDS DEPT
Site Address:	2550 MORAGA RD
Site City:	SAN PABLO
Site Zip:	94806
Enf Action Date:	09-17-2014
Enf Action Type:	Notice of Violation (Unified Program)
Enf Action Description:	Notice of Violation Issued by the Inspector at the Time of Inspection
Enf Action Notes:	Not reported
Enf Action Division:	Contra Costa County Health Services Department
Enf Action Program:	HMRRP
Enf Action Source:	CERS

Site ID:	84915
Site Name:	WCCUSD GROUNDS DEPT
Site Address:	2550 MORAGA RD
Site City:	SAN PABLO
Site Zip:	94806
Enf Action Date:	09-17-2014
Enf Action Type:	Notice of Violation (Unified Program)
Enf Action Description:	Notice of Violation Issued by the Inspector at the Time of Inspection
Enf Action Notes:	Not reported
Enf Action Division:	Contra Costa County Health Services Department
Enf Action Program:	HW
Enf Action Source:	CERS

Coordinates:

Site ID:	84915
Facility Name:	WCCUSD GROUNDS DEPT
Env Int Type Code:	HWG
Program ID:	10007128
Coord Name:	Not reported
Ref Point Type Desc:	Unknown
Latitude:	37.966862
Longitude:	-122.338396

Affiliation:

Affiliation Type Desc:	Operator
Entity Name:	WCCUSD
Entity Title:	Not reported
Affiliation Address:	Not reported
Affiliation City:	Not reported
Affiliation State:	Not reported
Affiliation Country:	Not reported
Affiliation Zip:	Not reported
Affiliation Phone:	(510) 231-1109

WCCUSD GROUNDS DEPT (Continued) **S112952160**

Affiliation Type Desc:	CUPA District
Entity Name:	Contra Costa County Health Services Department
Entity Title:	Not reported
Affiliation Address:	4585 Pacheco BlvdSuite 100
Affiliation City:	Martinez
Affiliation State:	CA
Affiliation Country:	Not reported
Affiliation Zip:	94553
Affiliation Phone:	(925) 335-3200

Affiliation Type Desc:	Document Preparer
Entity Name:	julio arroyo
Entity Title:	Not reported
Affiliation Address:	Not reported
Affiliation City:	Not reported
Affiliation State:	Not reported
Affiliation Country:	Not reported
Affiliation Zip:	Not reported
Affiliation Phone:	Not reported

Affiliation Type Desc:	Environmental Contact
Entity Name:	Julio Arroyo
Entity Title:	Not reported
Affiliation Address:	125 south 8th street
Affiliation City:	RICHMOND
Affiliation State:	CA
Affiliation Country:	Not reported
Affiliation Zip:	94804
Affiliation Phone:	Not reported

Affiliation Type Desc:	Facility Mailing Address
Entity Name:	Mailing Address
Entity Title:	Not reported
Affiliation Address:	1400 MARINA WAY SOUTH
Affiliation City:	RICHMOND
Affiliation State:	CA
Affiliation Country:	Not reported
Affiliation Zip:	94804
Affiliation Phone:	Not reported

Affiliation Type Desc:	Parent Corporation
Entity Name:	WEST CONTRA COSTA UNIFIED SCHOOL DISTRICT
Entity Title:	Not reported
Affiliation Address:	Not reported
Affiliation City:	Not reported
Affiliation State:	Not reported
Affiliation Country:	Not reported
Affiliation Zip:	Not reported
Affiliation Phone:	Not reported

Affiliation Type Desc:	Property Owner
Entity Name:	WEST CONTRA COSTA UNIFIED SCHOOL DISTRICT
Entity Title:	Not reported
Affiliation Address:	1400 marina way south
Affiliation City:	RICHMOND
Affiliation State:	CA
Affiliation Country:	United States

WCCUSD GROUNDS DEPT (Continued) **S112952160**

Affiliation Zip: 94804
Affiliation Phone: (510) 231-1100

Affiliation Type Desc: Identification Signer
Entity Name: julio arroyo
Entity Title: executive director
Affiliation Address: Not reported
Affiliation City: Not reported
Affiliation State: Not reported
Affiliation Country: Not reported
Affiliation Zip: Not reported
Affiliation Phone: Not reported

Affiliation Type Desc: Legal Owner
Entity Name: WCCUSD
Entity Title: Not reported
Affiliation Address: 1108 BISSELL AVE.
Affiliation City: RICHMOND
Affiliation State: CA
Affiliation Country: United States
Affiliation Zip: 94801
Affiliation Phone: (510) 231-1135

HWTS:
Name: WEST CONTRA COSTA USD
Address: 2550 MORAGA RD
Address 2: Not reported
City,State,Zip: SAN PABLO, CA 94806
EPA ID: CAC002954458
Inactive Date: 06/26/2018
Create Date: 03/26/2018
Last Act Date: 06/26/2018
Mailing Name: Not reported
Mailing Address: 125 S 8TH ST
Mailing Address 2: Not reported
Mailing City,State,Zip: RICHMOND, CA 94806
Owner Name: WEST CONTRA COSTA USD
Owner Address: 1108 BISSELL AVE
Owner Address 2: Not reported
Owner City,State,Zip: RICHMOND, CA 94801
Contact Name: LUIS FREESE
Contact Address: 125 S 8TH ST
Contact Address 2: Not reported
City,State,Zip: RICHMOND, CA 94804

Name: WEST CONTRA COSTA USD
Address: 2550 MORAGA RD
Address 2: Not reported
City,State,Zip: SAN PABLO, CA 948063158
EPA ID: CAC002601527
Inactive Date: 09/17/2006
Create Date: 03/20/2006
Last Act Date: 10/31/2006
Mailing Name: Not reported
Mailing Address: 125 S 8TH ST
Mailing Address 2: Not reported

WCCUSD GROUNDS DEPT (Continued) **S112952160**

Mailing City,State,Zip:	RICHMOND, CA 94804
Owner Name:	WEST CONTRA COST USD
Owner Address:	125 S 8TH ST
Owner Address 2:	Not reported
Owner City,State,Zip:	RICHMOND, CA 94804
Contact Name:	ED VANDERLINDEN
Contact Address:	125 S 8TH ST
Contact Address 2:	Not reported
City,State,Zip:	RICHMOND, CA 94804

A3 **WCUSD/OPER DEPT/SAN PABLO** **UST** **U003784132**
SW **2550 MORAGA RD** **N/A**
< 1/8 **SAN PABLO, CA 94806**
0.024 mi.
126 ft. **Site 2 of 7 in cluster A**

Relative: **Lower**
Actual: **59 ft.**

UST:

Name:	WCUSD/OPER DEPT/SAN PABLO
Address:	2550 MORAGA RD
City,State,Zip:	SAN PABLO, CA 94806
Facility ID:	738395
Permitting Agency:	CONTRA COSTA COUNTY
Latitude:	37.96651
Longitude:	-122.33864

A4 **RICHMOND SCHOOL DISTRICT** **LUST** **S101294239**
SW **2550 MORAGA RD** **Cortese** **N/A**
< 1/8 **SAN PABLO, CA 94806** **ENF**
0.024 mi. **HIST CORTESE**
126 ft. **Site 3 of 7 in cluster A** **CERS**

Relative: **Lower**
Actual: **59 ft.**

LUST REG 2:

Region:	2
Facility Id:	07-0257
Facility Status:	Case Closed
Case Number:	38395
How Discovered:	Tank Closure
Leak Cause:	UNK
Leak Source:	Tank
Date Leak Confirmed:	3/25/1997
Oversight Program:	LUST
Prelim. Site Assesment Wokplan Submitted:	Not reported
Preliminary Site Assesment Began:	Not reported
Pollution Characterization Began:	Not reported
Pollution Remediation Plan Submitted:	Not reported
Date Remediation Action Underway:	Not reported
Date Post Remedial Action Monitoring Began:	Not reported

LUST:

Name:	RICHMOND SCHOOL DISTRICT
Address:	2550 MORAGA RD
City,State,Zip:	SAN PABLO, CA 94806
Lead Agency:	SAN FRANCISCO BAY RWQCB (REGION 2)
Case Type:	LUST Cleanup Site
Geo Track:	http://geotracker.waterboards.ca.gov/profile_report.asp?global_id=T0601300238
Global Id:	T0601300238

RICHMOND SCHOOL DISTRICT (Continued) **S101294239**

Latitude:	37.9666
Longitude:	-122.338
Status:	Completed - Case Closed
Status Date:	05/03/2002
Case Worker:	Not reported
RB Case Number:	07-0257
Local Agency:	CONTRA COSTA COUNTY
File Location:	Not reported
Local Case Number:	38395
Potential Media Affect:	Other Groundwater (uses other than drinking water)
Potential Contaminants of Concern:	Gasoline
Site History:	Not reported

LUST:

Global Id:	T0601300238
Contact Type:	Local Agency Caseworker
Contact Name:	SUE LOYD
Organization Name:	CONTRA COSTA COUNTY
Address:	4333 PACHECO BLVD.
City:	MARTINEZ
Email:	sloyd@hsd.co.contra-costa.ca.us
Phone Number:	Not reported

LUST:

Global Id:	T0601300238
Action Type:	Other
Date:	09/18/1986
Action:	Leak Discovery
Global Id:	T0601300238
Action Type:	RESPONSE
Date:	03/01/2002
Action:	Other Report / Document
Global Id:	T0601300238
Action Type:	Other
Date:	05/08/1987
Action:	Leak Stopped
Global Id:	T0601300238
Action Type:	REMEDIATION
Date:	05/08/1987
Action:	Excavation
Global Id:	T0601300238
Action Type:	Other
Date:	08/19/1986
Action:	Leak Reported
Global Id:	T0601300238
Action Type:	ENFORCEMENT
Date:	04/26/2001
Action:	Staff Letter
Global Id:	T0601300238
Action Type:	ENFORCEMENT
Date:	10/11/2001

RICHMOND SCHOOL DISTRICT (Continued) **S101294239**

Action: Staff Letter

Global Id: T0601300238
Action Type: ENFORCEMENT
Date: 12/12/2001
Action: Staff Letter

Global Id: T0601300238
Action Type: ENFORCEMENT
Date: 04/19/2002
Action: Site Visit / Inspection / Sampling

Global Id: T0601300238
Action Type: RESPONSE
Date: 02/12/2002
Action: Soil and Water Investigation Report

LUST:
Global Id: T0601300238
Status: Open - Case Begin Date
Status Date: 08/19/1986

Global Id: T0601300238
Status: Open - Site Assessment
Status Date: 03/25/1997

Global Id: T0601300238
Status: Completed - Case Closed
Status Date: 05/03/2002

CORTESE:
Name: RICHMOND SCHOOL DISTRICT
Address: 2550 MORAGA RD
City,State,Zip: SAN PABLO, CA 94806
Region: CORTESE
Envirostor Id: Not reported
Global ID: T0601300238
Site/Facility Type: LUST CLEANUP SITE
Cleanup Status: COMPLETED - CASE CLOSED
Status Date: Not reported
Site Code: Not reported
Latitude: Not reported
Longitude: Not reported
Owner: Not reported
Enf Type: Not reported
Swat R: Not reported
Flag: active
Order No: Not reported
Waste Discharge System No: Not reported
Effective Date: Not reported
Region 2: Not reported
WID Id: Not reported
Solid Waste Id No: Not reported
Waste Management Uit Name: Not reported
File Name: Active Open

RICHMOND SCHOOL DISTRICT (Continued) **S101294239**

ENF:

Name:	W. CONTRA COSTA SCHOOL DIST
Address:	2550 MORAGA
City,State,Zip:	SAN PABLO, CA 94806
Region:	2
Facility Id:	271526
Agency Name:	West Contra Costa USD
Place Type:	Facility
Place Subtype:	Not reported
Facility Type:	All other facilities
Agency Type:	Special District
# Of Agencies:	1
Place Latitude:	37.966532
Place Longitude:	-122.338642
SIC Code 1:	Not reported
SIC Desc 1:	Not reported
SIC Code 2:	Not reported
SIC Desc 2:	Not reported
SIC Code 3:	Not reported
SIC Desc 3:	Not reported
NAICS Code 1:	Not reported
NAICS Desc 1:	Not reported
NAICS Code 2:	Not reported
NAICS Desc 2:	Not reported
NAICS Code 3:	Not reported
NAICS Desc 3:	Not reported
# Of Places:	1
Source Of Facility:	Reg Meas
Design Flow:	Not reported
Threat To Water Quality:	Not reported
Complexity:	Not reported
Pretreatment:	Not reported
Facility Waste Type:	Not reported
Facility Waste Type 2:	Not reported
Facility Waste Type 3:	Not reported
Facility Waste Type 4:	Not reported
Program:	UST
Program Category1:	TANKS
Program Category2:	TANKS
# Of Programs:	1
WDID:	2 07-0257
Reg Measure Id:	167685
Reg Measure Type:	Unregulated
Region:	2
Order #:	Not reported
Npdes# CA#:	Not reported
Major-Minor:	Not reported
Npdes Type:	Not reported
Reclamation:	Not reported
Dredge Fill Fee:	Not reported
301H:	Not reported
Application Fee Amt Received:	Not reported
Status:	Never Active
Status Date:	02/20/2013
Effective Date:	Not reported
Expiration/Review Date:	Not reported
Termination Date:	Not reported

RICHMOND SCHOOL DISTRICT (Continued) **S101294239**

WDR Review - Amend:	Not reported
WDR Review - Revise/Renew:	Not reported
WDR Review - Rescind:	Not reported
WDR Review - No Action Required:	Not reported
WDR Review - Pending:	Not reported
WDR Review - Planned:	Not reported
Status Enrollee:	N
Individual/General:	I
Fee Code:	Not reported
Direction/Voice:	Passive
Enforcement Id(EID):	238710
Region:	2
Order / Resolution Number:	UNKNOWN
Enforcement Action Type:	13267 Letter
Effective Date:	12/12/2001
Adoption/Issuance Date:	Not reported
Achieve Date:	Not reported
Termination Date:	Not reported
ACL Issuance Date:	Not reported
EPL Issuance Date:	Not reported
Status:	Active
Title:	Enforcement - 2 07-0257
Description:	Not reported
Program:	UST
Latest Milestone Completion Date:	Not reported
# Of Programs1:	1
Total Assessment Amount:	0
Initial Assessed Amount:	0
Liability $ Amount:	0
Project $ Amount:	0
Liability $ Paid:	0
Project $ Completed:	0
Total $ Paid/Completed Amount:	0

Name:	W. CONTRA COSTA SCHOOL DIST
Address:	2550 MORAGA
City,State,Zip:	SAN PABLO, CA 94806
Region:	2
Facility Id:	271526
Agency Name:	West Contra Costa USD
Place Type:	Facility
Place Subtype:	Not reported
Facility Type:	All other facilities
Agency Type:	Special District
# Of Agencies:	1
Place Latitude:	37.966532
Place Longitude:	-122.338642
SIC Code 1:	Not reported
SIC Desc 1:	Not reported
SIC Code 2:	Not reported
SIC Desc 2:	Not reported
SIC Code 3:	Not reported
SIC Desc 3:	Not reported
NAICS Code 1:	Not reported
NAICS Desc 1:	Not reported
NAICS Code 2:	Not reported
NAICS Desc 2:	Not reported

RICHMOND SCHOOL DISTRICT (Continued) **S101294239**

NAICS Code 3:	Not reported
NAICS Desc 3:	Not reported
# Of Places:	1
Source Of Facility:	Reg Meas
Design Flow:	Not reported
Threat To Water Quality:	Not reported
Complexity:	Not reported
Pretreatment:	Not reported
Facility Waste Type:	Not reported
Facility Waste Type 2:	Not reported
Facility Waste Type 3:	Not reported
Facility Waste Type 4:	Not reported
Program:	UST
Program Category1:	TANKS
Program Category2:	TANKS
# Of Programs:	1
WDID:	2 07-0257
Reg Measure Id:	167685
Reg Measure Type:	Unregulated
Region:	2
Order #:	Not reported
Npdes# CA#:	Not reported
Major-Minor:	Not reported
Npdes Type:	Not reported
Reclamation:	Not reported
Dredge Fill Fee:	Not reported
301H:	Not reported
Application Fee Amt Received:	Not reported
Status:	Never Active
Status Date:	02/20/2013
Effective Date:	Not reported
Expiration/Review Date:	Not reported
Termination Date:	Not reported
WDR Review - Amend:	Not reported
WDR Review - Revise/Renew:	Not reported
WDR Review - Rescind:	Not reported
WDR Review - No Action Required:	Not reported
WDR Review - Pending:	Not reported
WDR Review - Planned:	Not reported
Status Enrollee:	N
Individual/General:	I
Fee Code:	Not reported
Direction/Voice:	Passive
Enforcement Id(EID):	237724
Region:	2
Order / Resolution Number:	UNKNOWN
Enforcement Action Type:	13267 Letter
Effective Date:	04/26/2001
Adoption/Issuance Date:	Not reported
Achieve Date:	10/9/2001
Termination Date:	Not reported
ACL Issuance Date:	Not reported
EPL Issuance Date:	Not reported
Status:	Historical
Title:	Enforcement - 2 07-0257
Description:	Not reported
Program:	UST

RICHMOND SCHOOL DISTRICT (Continued) **S101294239**

Latest Milestone Completion Date:	10/9/2001
# Of Programs1:	1
Total Assessment Amount:	0
Initial Assessed Amount:	0
Liability $ Amount:	0
Project $ Amount:	0
Liability $ Paid:	0
Project $ Completed:	0
Total $ Paid/Completed Amount:	0
Name:	W. CONTRA COSTA SCHOOL DIST
Address:	2550 MORAGA
City,State,Zip:	SAN PABLO, CA 94806
Region:	2
Facility Id:	271526
Agency Name:	West Contra Costa USD
Place Type:	Facility
Place Subtype:	Not reported
Facility Type:	All other facilities
Agency Type:	Special District
# Of Agencies:	1
Place Latitude:	37.966532
Place Longitude:	-122.338642
SIC Code 1:	Not reported
SIC Desc 1:	Not reported
SIC Code 2:	Not reported
SIC Desc 2:	Not reported
SIC Code 3:	Not reported
SIC Desc 3:	Not reported
NAICS Code 1:	Not reported
NAICS Desc 1:	Not reported
NAICS Code 2:	Not reported
NAICS Desc 2:	Not reported
NAICS Code 3:	Not reported
NAICS Desc 3:	Not reported
# Of Places:	1
Source Of Facility:	Reg Meas
Design Flow:	Not reported
Threat To Water Quality:	Not reported
Complexity:	Not reported
Pretreatment:	Not reported
Facility Waste Type:	Not reported
Facility Waste Type 2:	Not reported
Facility Waste Type 3:	Not reported
Facility Waste Type 4:	Not reported
Program:	UST
Program Category1:	TANKS
Program Category2:	TANKS
# Of Programs:	1
WDID:	2 07-0257
Reg Measure Id:	167685
Reg Measure Type:	Unregulated
Region:	2
Order #:	Not reported
Npdes# CA#:	Not reported
Major-Minor:	Not reported
Npdes Type:	Not reported

RICHMOND SCHOOL DISTRICT (Continued) **S101294239**

Reclamation:	Not reported
Dredge Fill Fee:	Not reported
301H:	Not reported
Application Fee Amt Received:	Not reported
Status:	Never Active
Status Date:	02/20/2013
Effective Date:	Not reported
Expiration/Review Date:	Not reported
Termination Date:	Not reported
WDR Review - Amend:	Not reported
WDR Review - Revise/Renew:	Not reported
WDR Review - Rescind:	Not reported
WDR Review - No Action Required:	Not reported
WDR Review - Pending:	Not reported
WDR Review - Planned:	Not reported
Status Enrollee:	N
Individual/General:	I
Fee Code:	Not reported
Direction/Voice:	Passive
Enforcement Id(EID):	237703
Region:	2
Order / Resolution Number:	UNKNOWN
Enforcement Action Type:	13267 Letter
Effective Date:	10/11/2001
Adoption/Issuance Date:	Not reported
Achieve Date:	Not reported
Termination Date:	Not reported
ACL Issuance Date:	Not reported
EPL Issuance Date:	Not reported
Status:	Historical
Title:	Enforcement - 2 07-0257
Description:	Approval of time extansion
Program:	UST
Latest Milestone Completion Date:	Not reported
# Of Programs1:	1
Total Assessment Amount:	0
Initial Assessed Amount:	0
Liability $ Amount:	0
Project $ Amount:	0
Liability $ Paid:	0
Project $ Completed:	0
Total $ Paid/Completed Amount:	0

HIST CORTESE:

edr_fname:	RICHMOND SCHOOL DISTRICT
edr_fadd1:	2550 MORAGA
City,State,Zip:	SAN PABLO, CA 94806
Region:	CORTESE
Facility County Code:	7
Reg By:	LTNKA
Reg Id:	07-0257

CERS:

Name:	RICHMOND SCHOOL DISTRICT
Address:	2550 MORAGA RD
City,State,Zip:	SAN PABLO, CA 94806

RICHMOND SCHOOL DISTRICT (Continued) **S101294239**

Site ID: 204457
CERS ID: T0601300238
CERS Description: Leaking Underground Storage Tank Cleanup Site

Affiliation:
Affiliation Type Desc: Regional Board Caseworker
Entity Name: BARBARA SIEMINSKI - SAN FRANCISCO BAY RWQCB (REGION 2)
Entity Title: Not reported
Affiliation Address: 1515 CLAY STREET, SUITE 1400
Affiliation City: OAKLAND
Affiliation State: CA
Affiliation Country: Not reported
Affiliation Zip: Not reported
Affiliation Phone: Not reported

Affiliation Type Desc: Local Agency Caseworker
Entity Name: SUE LOYD - CONTRA COSTA COUNTY
Entity Title: Not reported
Affiliation Address: 4333 PACHECO BLVD.
Affiliation City: MARTINEZ
Affiliation State: CA
Affiliation Country: Not reported
Affiliation Zip: Not reported
Affiliation Phone: Not reported

A5 **RICHMOND SCHOOLS OPERATIONS DE** **SWEEPS UST U001599887**
SW **2550 MORAGA RD** **HIST UST N/A**
< 1/8 **SAN PABLO, CA 94806**
0.024 mi.
126 ft. **Site 4 of 7 in cluster A**

Relative: SWEEPS UST:
Lower
Name: RICHMOND SCHOOLS OPERATIONS DE
Actual: Address: 2550 MORAGA RD
59 ft. City: SAN PABLO
Status: Not reported
Comp Number: 38395
Number: Not reported
Board Of Equalization: 44-002397
Referral Date: Not reported
Action Date: Not reported
Created Date: Not reported
Owner Tank Id: Not reported
SWRCB Tank Id: 07-000-038395-000001
Tank Status: Not reported
Capacity: 1000
Active Date: Not reported
Tank Use: M.V. FUEL
STG: PRODUCT
Content: REG UNLEADED
Number Of Tanks: 2

Name: RICHMOND SCHOOLS OPERATIONS DE
Address: 2550 MORAGA RD
City: SAN PABLO
Status: Not reported
Comp Number: 38395

RICHMOND SCHOOLS OPERATIONS DE (Continued) **U001599887**

Number:	Not reported
Board Of Equalization:	44-002397
Referral Date:	Not reported
Action Date:	Not reported
Created Date:	Not reported
Owner Tank Id:	Not reported
SWRCB Tank Id:	07-000-038395-000002
Tank Status:	Not reported
Capacity:	2000
Active Date:	Not reported
Tank Use:	M.V. FUEL
STG:	PRODUCT
Content:	REG UNLEADED
Number Of Tanks:	Not reported

HIST UST:

Name:	RICHMOND SCHOOLS OPERATIONS DE
Address:	2550 MORAGA RD
City,State,Zip:	SAN PABLO, CA 94806
File Number:	00022E6C
URL:	http://geotracker.waterboards.ca.gov/ustpdfs/pdf/00022E6C.pdf
Region:	STATE
Facility ID:	00000038395
Facility Type:	Other
Other Type:	CORP. YARD
Contact Name:	LARRY CEZARIO
Telephone:	4152354221
Owner Name:	RICHMOND UNIFIED SCHOOL DIST.
Owner Address:	260 SOUTH 23RD ST.
Owner City,St,Zip:	RICHMOND, CA 94804
Total Tanks:	0001
Tank Num:	001
Container Num:	#1
Year Installed:	Not reported
Tank Capacity:	00001000
Tank Used for:	PRODUCT
Type of Fuel:	REGULAR
Container Construction Thickness:	Not reported
Leak Detection:	Stock Inventor

Click here for Geo Tracker PDF:

A6 **CA070 HUNTER HALL ARC** **RCRA NonGen / NLR** **1024771839**
WSW **2600 CASTRO RD** **CAC002991751**
< 1/8 **SAN PABLO, CA 94806**
0.052 mi.
273 ft. **Site 5 of 7 in cluster A**

Relative:
Lower

Actual:
57 ft.

RCRA NonGen / NLR:

Date form received by agency:	2018-12-05 00:00:00.0
Facility name:	CA070 HUNTER HALL ARC
Facility address:	2600 CASTRO RD SAN PABLO, CA 94806
EPA ID:	CAC002991751
Mailing address:	2950 STONE HOGAN CONNECTOR ATLANTA, GA 30331

CA070 HUNTER HALL ARC (Continued) **1024771839**

Contact: RAMON BROWN
Contact address: 2950 STONE HOGAN CONNECTOR
ATLANTA, GA 30331
Contact country: Not reported
Contact telephone: 404-956-3369
Contact email: RCBROWN@ACSENTIAL.COM
EPA Region: 09
Classification: Non-Generator
Description: Handler: Non-Generators do not presently generate hazardous waste

Owner/Operator Summary:
Owner/operator name: RAMON BROWN
Owner/operator address: 2950 STONE HOGAN CONNECTOR
ATLANTA, GA 30331
Owner/operator country: Not reported
Owner/operator telephone: 404-956-3369
Owner/operator email: Not reported
Owner/operator fax: Not reported
Owner/operator extension: Not reported
Legal status: Other
Owner/Operator Type: Operator
Owner/Op start date: Not reported
Owner/Op end date: Not reported

Owner/operator name: CA070 HUNTER HALL ARC
Owner/operator address: 2600 CASTRO RD
SAN PABLO, CA 94806
Owner/operator country: Not reported
Owner/operator telephone: 510-233-3780
Owner/operator email: Not reported
Owner/operator fax: Not reported
Owner/operator extension: Not reported
Legal status: Other
Owner/Operator Type: Owner
Owner/Op start date: Not reported
Owner/Op end date: Not reported

Handler Activities Summary:
U.S. importer of hazardous waste: No
Mixed waste (haz. and radioactive): No
Recycler of hazardous waste: No
Transporter of hazardous waste: No
Treater, storer or disposer of HW: No
Underground injection activity: No
On-site burner exemption: No
Furnace exemption: No
Used oil fuel burner: No
Used oil processor: No
User oil refiner: No
Used oil fuel marketer to burner: No
Used oil Specification marketer: No
Used oil transfer facility: No
Used oil transporter: No

Violation Status: No violations found

A7
WSW
< 1/8
0.052 mi.
273 ft.

USARMY 820TH ENGNR BR CO A AND HHC
2600 CASTRO RD
SAN PABLO, CA 94806

Site 6 of 7 in cluster A

RCRA-SQG | **1000405829** | **CA0210490413**

Relative:
Lower

Actual:
57 ft.

RCRA-SQG:

Date form received by agency:	1987-08-13 00:00:00.0
Facility name:	USARMY 820TH ENGNR BR CO A AND HHC
Facility address:	2600 CASTRO RD SAN PABLO, CA 94806
EPA ID:	CA0210490413
Mailing address:	CASTRO RD SAN PABLO, CA 94806
Contact:	ENVIRONMENTAL MANAGER
Contact address:	2600 CASTRO RD SAN PABLO, CA 94806
Contact country:	US
Contact telephone:	415-233-5613
Contact email:	Not reported
EPA Region:	09
Classification:	Small Small Quantity Generator
Description:	Handler: generates more than 100 and less than 1000 kg of hazardous waste during any calendar month and accumulates less than 6000 kg of hazardous waste at any time; or generates 100 kg or less of hazardous waste during any calendar month, and accumulates more than 1000 kg of hazardous waste at any time

Owner/Operator Summary:

Owner/operator name:	U S ARMY
Owner/operator address:	NOT REQUIRED NOT REQUIRED, ME 99999
Owner/operator country:	Not reported
Owner/operator telephone:	415-555-1212
Owner/operator email:	Not reported
Owner/operator fax:	Not reported
Owner/operator extension:	Not reported
Legal status:	Federal
Owner/Operator Type:	Owner
Owner/Op start date:	Not reported
Owner/Op end date:	Not reported

Owner/operator name:	NOT REQUIRED
Owner/operator address:	NOT REQUIRED NOT REQUIRED, ME 99999
Owner/operator country:	Not reported
Owner/operator telephone:	415-555-1212
Owner/operator email:	Not reported
Owner/operator fax:	Not reported
Owner/operator extension:	Not reported
Legal status:	Federal
Owner/Operator Type:	Operator
Owner/Op start date:	Not reported
Owner/Op end date:	Not reported

Handler Activities Summary:

U.S. importer of hazardous waste:	No
Mixed waste (haz. and radioactive):	No

USARMY 820TH ENGNR BR CO A AND HHC (Continued) **1000405829**

Recycler of hazardous waste:	No
Transporter of hazardous waste:	No
Treater, storer or disposer of HW:	No
Underground injection activity:	No
On-site burner exemption:	No
Furnace exemption:	No
Used oil fuel burner:	No
Used oil processor:	No
User oil refiner:	No
Used oil fuel marketer to burner:	No
Used oil Specification marketer:	No
Used oil transfer facility:	No
Used oil transporter:	No

Violation Status: No violations found

A8 **COL HUNTER ARMY RES CTR** **CPS-SLIC S100928654**
WSW **2600 CASTRO RD** **WDS N/A**
< 1/8 **SAN PABLO, CA 94806** **CIWQS**
0.052 mi. **CERS**
273 ft. **Site 7 of 7 in cluster A**

Relative:
Lower

Actual:
57 ft.

CPS-SLIC:

Name:	HUNTER HALL U.S. ARMY RESERVE CENTER
Address:	2600 CASTRO ROAD
City,State,Zip:	SAN PABLO, CA 94806
Region:	STATE
Facility Status:	**Completed - Case Closed**
Status Date:	01/07/2005
Global Id:	SL0601394009
Lead Agency:	SAN FRANCISCO BAY RWQCB (REGION 2)
Lead Agency Case Number:	Not reported
Latitude:	37.967102
Longitude:	-122.33899
Case Type:	Cleanup Program Site
Case Worker:	AWN
Local Agency:	Not reported
RB Case Number:	2119.1244
File Location:	Regional Board
Potential Media Affected:	Not reported
Potential Contaminants of Concern:	Waste Oil / Motor / Hydraulic / Lubricating
Site History:	Potential contamination related to a leaking oil water separator at Hunter Hall was investigated and no further action status was granted in 2005.

Click here to access the California GeoTracker records for this facility:

WDS:

Name:	COL HUNTER ARMY RES CTR
Address:	2600 Castro Rd
City:	SAN PABLO
Facility ID:	San Francisco Bay 07I013567
Facility Type:	Industrial - Facility that treats and/or disposes of liquid or semisolid wastes from any servicing, producing, manufacturing or processing operation of whatever nature, including mining, gravel washing, geothermal operations, air conditioning, ship building and repairing, oil production, storage and disposal operations, water pumping.

COL HUNTER ARMY RES CTR (Continued) **S100928654**

Facility Status:	Active - Any facility with a continuous or seasonal discharge that is under Waste Discharge Requirements.
NPDES Number:	CAS000001 The 1st 2 characters designate the state. The remaining 7 are assigned by the Regional Board
Subregion:	2
Facility Telephone:	5109703236
Facility Contact:	VILMA DARDER
Agency Name:	US ARMY RESERVES 63RD RSC
Agency Address:	4235 YORKTOWN AVE BLDG 7
Agency City,St,Zip:	LOS ALAMITOS 907205002
Agency Contact:	KEITH SCHARDEIN
Agency Telephone:	5627951442
Agency Type:	Federal
SIC Code:	0
SIC Code 2:	Not reported
Primary Waste Type:	Not reported
Primary Waste:	Not reported
Waste Type2:	Not reported
Waste2:	Not reported
Primary Waste Type:	Not reported
Secondary Waste:	Not reported
Secondary Waste Type:	Not reported
Design Flow:	0
Baseline Flow:	0
Reclamation:	Not reported
POTW:	Not reported
Treat To Water:	Minor Threat to Water Quality. A violation of a regional board order should cause a relatively minor impairment of beneficial uses compared to a major or minor threat. Not: All nurds without a TTWQ will be considered a minor threat to water quality unless coded at a higher Level. A Zero (0) may be used to code those NURDS that are found to represent no threat to water quality.
Complexity:	Category C - Facilities having no waste treatment systems, such as cooling water dischargers or thosewho must comply through best management practices, facilities with passive waste treatment and disposal systems, such as septic systems with subsurface disposal, or dischargers having waste storage systems with land disposal such as dairy waste ponds.

CIWQS:

Name:	US ARMY RESERVES 63RD RSC COL
Address:	2600 CASTRO RD
City,State,Zip:	SAN PABLO, CA 94806
Agency:	63d Regional Support Command
Agency Address:	230 R T Jones Rd, Mountain View, CA 94043
Place/Project Type:	Industrial - Trucking, Except Local
SIC/NAICS:	4213
Region:	2
Program:	INDSTW
Regulatory Measure Status:	Terminated
Regulatory Measure Type:	Storm water industrial
Order Number:	2014-0057-DWQ
WDID:	2 07I013567
NPDES Number:	CAS000001
Adoption Date:	Not reported
Effective Date:	12/09/1997
Termination Date:	02/20/2013

COL HUNTER ARMY RES CTR (Continued) **S100928654**

Expiration/Review Date:	Not reported
Design Flow:	Not reported
Major/Minor:	Not reported
Complexity:	Not reported
TTWQ:	Not reported
Enforcement Actions within 5 years:	0
Violations within 5 years:	0
Latitude:	37.96695
Longitude:	-122.3397

CERS:

Name:	HUNTER HALL U.S. ARMY RESERVE CENTER
Address:	2600 CASTRO ROAD
City,State,Zip:	SAN PABLO, CA 94806
Site ID:	203470
CERS ID:	SL0601394009
CERS Description:	Cleanup Program Site

Affiliation:

Affiliation Type Desc:	Regional Board Caseworker
Entity Name:	ALEC NAUGLE - SAN FRANCISCO BAY RWQCB (REGION 2)
Entity Title:	Not reported
Affiliation Address:	1515 CLAY STREET, SUITE 1400
Affiliation City:	OAKLAND
Affiliation State:	CA
Affiliation Country:	Not reported
Affiliation Zip:	Not reported
Affiliation Phone:	Not reported

B9 **COPY CENTRAL** **CONTRA COSTA CO. SITE LIST** **S103172445**
SSW **2523 EL PORTAL DR** **N/A**
< 1/8 **SAN PABLO, CA 94806**
0.077 mi.
405 ft. **Site 1 of 3 in cluster B**

Relative:
Lower

Actual:
59 ft.

CONTRA COSTA CO. SITE LIST:

Name:	COPY CENTRAL
Address:	2523 EL PORTAL DR
City:	SAN PABLO
Facility ID:	FA0029244
Billing Status:	INACTIVE, NON-BILLABLE
Program Status:	CONTRA COSTA CO. SITE LIST
Program/Elements:	HWG: LESS THAN 5 TONS/YEAR
Region:	CONTRA COSTA
Cupa Number:	772559

B10 **AT&T SAN PABLO T.S.P.** **SWEEPS UST** **U001599890**
South **2555 EL PORTAL DR** **HIST UST** **N/A**
< 1/8 **SAN PABLO, CA 94806** **CONTRA COSTA CO. SITE LIST**
0.104 mi.
550 ft. **Site 2 of 3 in cluster B**

Relative:
Lower

Actual:
60 ft.

SWEEPS UST:

Name:	AT&T SAN PABLO T.S.P.
Address:	2555 EL PORTAL DR
City:	SAN PABLO
Status:	Not reported
Comp Number:	44548
Number:	Not reported
Board Of Equalization:	Not reported
Referral Date:	Not reported
Action Date:	Not reported
Created Date:	Not reported
Owner Tank Id:	Not reported
SWRCB Tank Id:	07-000-044548-000001
Tank Status:	Not reported
Capacity:	4000
Active Date:	Not reported
Tank Use:	M.V. FUEL
STG:	PRODUCT
Content:	DIESEL
Number Of Tanks:	1

HIST UST:

Name:	SAN PABLO TSP
Address:	2555 EL PORTAL DR
City,State,Zip:	SAN PABLO, CA 94806
File Number:	00022762
URL:	http://geotracker.waterboards.ca.gov/ustpdfs/pdf/00022762.pdf
Region:	STATE
Facility ID:	00000044548
Facility Type:	Other
Other Type:	COMMUNICATIONS
Contact Name:	DISTRICT MGR. - BLDG. & R.E.
Telephone:	4154606500
Owner Name:	A.T. & T. COMMUNICATIONS, INC.
Owner Address:	5925 W. LAS POSITAS BLVD.
Owner City,St,Zip:	PLEASANTON, CA 94566
Total Tanks:	0001
Tank Num:	001
Container Num:	B56K739
Year Installed:	1971
Tank Capacity:	00004000
Tank Used for:	PRODUCT
Type of Fuel:	DIESEL
Container Construction Thickness:	Not reported
Leak Detection:	None

Click here for Geo Tracker PDF:

CONTRA COSTA CO. SITE LIST:

Name:	AT&T SAN PABLO TSP
Address:	2555 EL PORTAL DR

AT&T SAN PABLO T.S.P. (Continued) **U001599890**

City: SAN PABLO
Facility ID: FA0032293
Billing Status: INACTIVE, NON-BILLABLE
Program Status: CONTRA COSTA CO. SITE LIST
Program/Elements: UNDERGROUND STORAGE TANK SITE
Region: CONTRA COSTA
Cupa Number: 744548

B11 **PACIFIC BELL** **RCRA-SQG 1000251258**
South **2555 EL PARTAL DRIVE** **FINDS CAT080020969**
< 1/8 **SAN PABLO, CA 94806** **ECHO**
0.104 mi.
550 ft. **Site 3 of 3 in cluster B**

Relative:
Lower

Actual:
60 ft.

RCRA-SQG:
Date form received by agency: 1996-09-01 00:00:00.0
Facility name: PACIFIC BELL
Facility address: 2555 EL PARTAL DRIVE
SAN PABLO, CA 94806
EPA ID: CAT080020969
Mailing address: 2 NORTH SECOND ST ROOM 1125
SAN JOSE, CA 95113
Contact: Not reported
Contact address: Not reported
Not reported
Contact country: US
Contact telephone: Not reported
Contact email: Not reported
EPA Region: 09
Classification: Small Small Quantity Generator
Description: Handler: generates more than 100 and less than 1000 kg of hazardous waste during any calendar month and accumulates less than 6000 kg of hazardous waste at any time; or generates 100 kg or less of hazardous waste during any calendar month, and accumulates more than 1000 kg of hazardous waste at any time

Owner/Operator Summary:
Owner/operator name: THE PACIFIC TELEPHONE AND TELEGRAPH CO
Owner/operator address: NOT REQUIRED
NOT REQUIRED, ME 99999
Owner/operator country: Not reported
Owner/operator telephone: 415-555-1212
Owner/operator email: Not reported
Owner/operator fax: Not reported
Owner/operator extension: Not reported
Legal status: Private
Owner/Operator Type: Owner
Owner/Op start date: Not reported
Owner/Op end date: Not reported

Owner/operator name: NOT REQUIRED
Owner/operator address: NOT REQUIRED
NOT REQUIRED, ME 99999
Owner/operator country: Not reported
Owner/operator telephone: 415-555-1212
Owner/operator email: Not reported
Owner/operator fax: Not reported

PACIFIC BELL (Continued) **1000251258**

Owner/operator extension: Not reported
Legal status: Private
Owner/Operator Type: Operator
Owner/Op start date: Not reported
Owner/Op end date: Not reported

Handler Activities Summary:
U.S. importer of hazardous waste: No
Mixed waste (haz. and radioactive): No
Recycler of hazardous waste: No
Transporter of hazardous waste: No
Treater, storer or disposer of HW: No
Underground injection activity: No
On-site burner exemption: No
Furnace exemption: No
Used oil fuel burner: No
Used oil processor: No
User oil refiner: No
Used oil fuel marketer to burner: No
Used oil Specification marketer: No
Used oil transfer facility: No
Used oil transporter: No

Historical Generators:
Date form received by agency: 1981-01-19 00:00:00.0
Site name: PACIFIC BELL
Classification: Large Quantity Generator

Violation Status: No violations found

FINDS:
Registry ID: 110002949613
Facility URL: http://ofmpub.epa.gov/enviro/fii_query_detail.disp_program_facility?p_registry_id=110002949613

Environmental Interest/Information System:
RCRAInfo is a national information system that supports the Resource Conservation and Recovery Act (RCRA) program through the tracking of events and activities related to facilities that generate, transport, and treat, store, or dispose of hazardous waste. RCRAInfo allows RCRA program staff to track the notification, permit, compliance, and corrective action activities required under RCRA.

Click this hyperlink while viewing on your computer to access additional FINDS: detail in the EDR Site Report.

ECHO:
Envid: 1000251258
Registry ID: 110002949613
DFR URL: http://echo.epa.gov/detailed-facility-report?fid=110002949613
Name: PACIFIC BELL
Address: 2555 EL PARTAL DRIVE
City,State,Zip: SAN PABLO, CA 94806

12
South
1/8-1/4
0.152 mi.
805 ft.

ASSOCIA PROP MGMT
2561 EL PORTAL DRIVE
SAN PABLO, CA 94806

RCRA NonGen / NLR

1024763153
CAC002983016

Relative:
Higher

Actual:
61 ft.

RCRA NonGen / NLR:

Date form received by agency:	2018-10-02 00:00:00.0
Facility name:	ASSOCIA PROP MGMT
Facility address:	2561 EL PORTAL DRIVE UNIT A SAN PABLO, CA 94806
EPA ID:	CAC002983016
Contact:	JOSE MARTINEZ
Contact address:	2561 EL PORTAL DRIVE UNIT A SAN PABLO, CA 94806
Contact country:	Not reported
Contact telephone:	510-260-5858
Contact email:	JCOOK@RMC.COM
EPA Region:	09
Classification:	Non-Generator
Description:	Handler: Non-Generators do not presently generate hazardous waste

Owner/Operator Summary:

Owner/operator name:	JOSE MARTINEZ
Owner/operator address:	2561 EL PORTAL DRIVE UNIT A SAN PABLO, CA 94806
Owner/operator country:	Not reported
Owner/operator telephone:	510-260-5858
Owner/operator email:	Not reported
Owner/operator fax:	Not reported
Owner/operator extension:	Not reported
Legal status:	Other
Owner/Operator Type:	Operator
Owner/Op start date:	Not reported
Owner/Op end date:	Not reported

Owner/operator name:	ASSOCIA PROPERTY MANAGEMENT
Owner/operator address:	2561 EL PORTAL DRIVE UNIT A SAN PABLO, CA 94806
Owner/operator country:	Not reported
Owner/operator telephone:	510-260-5858
Owner/operator email:	Not reported
Owner/operator fax:	Not reported
Owner/operator extension:	Not reported
Legal status:	Other
Owner/Operator Type:	Owner
Owner/Op start date:	Not reported
Owner/Op end date:	Not reported

Handler Activities Summary:

U.S. importer of hazardous waste:	No
Mixed waste (haz. and radioactive):	No
Recycler of hazardous waste:	No
Transporter of hazardous waste:	No
Treater, storer or disposer of HW:	No
Underground injection activity:	No
On-site burner exemption:	No

ASSOCIA PROP MGMT (Continued) **1024763153**

Furnace exemption:	No
Used oil fuel burner:	No
Used oil processor:	No
User oil refiner:	No
Used oil fuel marketer to burner:	No
Used oil Specification marketer:	No
Used oil transfer facility:	No
Used oil transporter:	No

Violation Status: No violations found

C13 **T-MOBILE BAO1396** **RCRA-LQG** **1007199751**
WNW **2600 MISSION BELL DR** **LUST** **CAD982033896**
1/8-1/4 **SAN PABLO, CA 94806** **SWEEPS UST**
0.193 mi. **FINDS**
1018 ft. **Site 1 of 7 in cluster C** **NPDES**
CIWQS
Relative: **CERS**
Lower

Actual: **54 ft.**

RCRA-LQG:

Date form received by agency:	2010-07-27 00:00:00.0
Facility name:	CONTRA COSTA COMMUNITY COLLEGE
Facility address:	2600 MISSION BELL DRIVE SAN PABLO, CA 94806
EPA ID:	CAD982033896
Mailing address:	COURT STREET MARTINEZ, CA 94553
Contact:	BRIAN T ADAIR
Contact address:	COURT STREET MARTINEZ, CA 94553
Contact country:	US
Contact telephone:	925-229-1000
Contact email:	BAHTM@HOTMAIL.COM
EPA Region:	09
Classification:	Large Quantity Generator
Description:	Handler: generates 1,000 kg or more of hazardous waste during any calendar month; or generates more than 1 kg of acutely hazardous waste during any calendar month; or generates more than 100 kg of any residue or contaminated soil, waste or other debris resulting from the cleanup of a spill, into or on any land or water, of acutely hazardous waste during any calendar month; or generates 1 kg or less of acutely hazardous waste during any calendar month, and accumulates more than 1 kg of acutely hazardous waste at any time; or generates 100 kg or less of any residue or contaminated soil, waste or other debris resulting from the cleanup of a spill, into or on any land or water, of acutely hazardous waste during any calendar month, and accumulates more than 100 kg of that material at any time

Owner/Operator Summary:

Owner/operator name:	CONTRA COSTA COLLEGE
Owner/operator address:	Not reported CA 94553
Owner/operator country:	Not reported
Owner/operator telephone:	Not reported
Owner/operator email:	Not reported
Owner/operator fax:	Not reported
Owner/operator extension:	Not reported
Legal status:	District

T-MOBILE BAO1396 (Continued) **1007199751**

Owner/Operator Type: Operator
Owner/Op start date: 1957-01-01 00:00:00.
Owner/Op end date: Not reported

Owner/operator name: CONTRA COSTA COMMUNITY COLLEGE DISTRICT
Owner/operator address: COURT STREET
MARTINEZ, CA 94553
Owner/operator country: Not reported
Owner/operator telephone: 925-229-1000
Owner/operator email: Not reported
Owner/operator fax: Not reported
Owner/operator extension: Not reported
Legal status: District
Owner/Operator Type: Owner
Owner/Op start date: 1947-01-01 00:00:00.
Owner/Op end date: Not reported

Handler Activities Summary:
U.S. importer of hazardous waste: No
Mixed waste (haz. and radioactive): No
Recycler of hazardous waste: No
Transporter of hazardous waste: No
Treater, storer or disposer of HW: No
Underground injection activity: No
On-site burner exemption: No
Furnace exemption: No
Used oil fuel burner: No
Used oil processor: No
User oil refiner: No
Used oil fuel marketer to burner: No
Used oil Specification marketer: No
Used oil transfer facility: No
Used oil transporter: No

Historical Generators:
Date form received by agency: 1991-06-17 00:00:00.0
Site name: CONTRA COSTA COLLEGE
Classification: Large Quantity Generator

Hazardous Waste Summary:

. Waste code: 181
. Waste name: Other inorganic solid waste

. Waste code: 212
. Waste name: Oxygenated solvents (acetone, butanol, ethyl acetate, etc.)

. Waste code: 213
. Waste name: Hydrocarbon solvents (benzene, hexane, Stoddard, etc.)

. Waste code: 223
. Waste name: Unspecified oil-containing waste

. Waste code: 331
. Waste name: Off-specification, aged, or surplus organics

T-MOBILE BAO1396 (Continued) **1007199751**

. Waste code: 352
. Waste name: Other organic solids

. Waste code: 541
. Waste name: Photochemicals / photo processing waste

. Waste code: 551
. Waste name: Laboratory waste chemicals

. Waste code: 741
. Waste name: Liquids with halogenated organic compounds > 1000 mg/l

. Waste code: 791
. Waste name: Liquids with pH < 2

. Waste code: 792
. Waste name: Liquids with pH < 2 with metals

. Waste code: D001
. Waste name: IGNITABLE WASTE

. Waste code: D002
. Waste name: CORROSIVE WASTE

. Waste code: D005
. Waste name: BARIUM

. Waste code: D006
. Waste name: CADMIUM

. Waste code: D007
. Waste name: CHROMIUM

. Waste code: D008
. Waste name: LEAD

. Waste code: D009
. Waste name: MERCURY

. Waste code: D011
. Waste name: SILVER

. Waste code: F002
. Waste name: THE FOLLOWING SPENT HALOGENATED SOLVENTS: TETRACHLOROETHYLENE, METHYLENE CHLORIDE, TRICHLOROETHYLENE, 1,1,1-TRICHLOROETHANE, CHLOROBENZENE, 1,1,2-TRICHLORO-1,2,2-TRIFLUOROETHANE, ORTHO-DICHLOROBENZENE, TRICHLOROFLUOROMETHANE, AND 1,1,2, TRICHLOROETHANE; ALL SPENT SOLVENT MIXTURES/BLENDS CONTAINING, BEFORE USE, A TOTAL OF TEN PERCENT OR MORE (BY VOLUME) OF ONE OR MORE OF THE ABOVE HALOGENATED SOLVENTS OR THOSE SOLVENTS LISTED IN F001, F004, AND F005; AND STILL BOTTOMS FROM THE RECOVERY OF THESE SPENT SOLVENTS AND SPENT SOLVENT MIXTURES.

. Waste code: F003
. Waste name: THE FOLLOWING SPENT NONHALOGENATED SOLVENTS: XYLENE, ACETONE, ETHYL ACETATE, ETHYL BENZENE, ETHYL ETHER, METHYL ISOBUTYL KETONE, N-BUTYL ALCOHOL, CYCLOHEXANONE, AND METHANOL; ALL SPENT SOLVENT

T-MOBILE BAO1396 (Continued) **1007199751**

MIXTURES/BLENDS CONTAINING, BEFORE USE, ONLY THE ABOVE SPENT NONHALOGENATED SOLVENTS; AND ALL SPENT SOLVENT MIXTURES/BLENDS CONTAINING, BEFORE USE, ONE OR MORE OF THE ABOVE NONHALOGENATED SOLVENTS, AND A TOTAL OF TEN PERCENT OR MORE (BY VOLUME) OF ONE OR MORE OF THOSE SOLVENTS LISTED IN F001, F002, F004, AND F005; AND STILL BOTTOMS FROM THE RECOVERY OF THESE SPENT SOLVENTS AND SPENT SOLVENT MIXTURES.

Violation Status: No violations found

LUST REG 2:
Region: 2
Facility Id: 07-0103
Facility Status: Leak being confirmed
Case Number: 14855
How Discovered: Tank Closure
Leak Cause: Corrosion
Leak Source: Tank
Date Leak Confirmed: 7/26/1994
Oversight Program: LUST
Prelim. Site Assesment Wokplan Submitted: Not reported
Preliminary Site Assesment Began: Not reported
Pollution Characterization Began: Not reported
Pollution Remediation Plan Submitted: Not reported
Date Remediation Action Underway: Not reported
Date Post Remedial Action Monitoring Began: Not reported

SWEEPS UST:
Name: CONTRA COSTA COLLEGE
Address: 2600 MISSION BELL DR
City: SAN PABLO
Status: Not reported
Comp Number: 24855
Number: Not reported
Board Of Equalization: 44-002331
Referral Date: Not reported
Action Date: Not reported
Created Date: Not reported
Owner Tank Id: Not reported
SWRCB Tank Id: 07-000-024855-000001
Tank Status: Not reported
Capacity: 550
Active Date: Not reported
Tank Use: OIL
STG: WASTE
Content: WASTE OIL
Number Of Tanks: 2

Name: CONTRA COSTA COLLEGE
Address: 2600 MISSION BELL DR
City: SAN PABLO
Status: Not reported
Comp Number: 24855
Number: Not reported
Board Of Equalization: 44-002331
Referral Date: Not reported
Action Date: Not reported

T-MOBILE BAO1396 (Continued) **1007199751**

Created Date: Not reported
Owner Tank Id: Not reported
SWRCB Tank Id: 07-000-024855-000005
Tank Status: Not reported
Capacity: 3000
Active Date: Not reported
Tank Use: CHEMICAL
STG: PRODUCT
Content: NO. 4 FUEL O
Number Of Tanks: Not reported

FINDS:
Registry ID: 110055799319
Facility URL: http://ofmpub.epa.gov/enviro/fii_query_detail.disp_program_facility?p_registry_id=110055799319

Environmental Interest/Information System:
STATE MASTER

Click this hyperlink while viewing on your computer to access additional FINDS: detail in the EDR Site Report.

NPDES:
Name: CONTRA COSTA COLLEGE PE AND K RENOVATION
Address: 2600 MISSION BELL DRIVE
City,State,Zip: SAN PABLO, CA 95806
Facility Status: Not reported
NPDES Number: Not reported
Region: Not reported
Agency Number: Not reported
Regulatory Measure ID: Not reported
Place ID: Not reported
Order Number: Not reported
WDID: 2 07C388459
Regulatory Measure Type: Construction
Program Type: Not reported
Adoption Date Of Regulatory Measure: Not reported
Effective Date Of Regulatory Measure: Not reported
Termination Date Of Regulatory Measure: Not reported
Expiration Date Of Regulatory Measure: Not reported
Discharge Address: Not reported
Discharge Name: Not reported
Discharge City: Not reported
Discharge State: Not reported
Discharge Zip: Not reported
Status: Active
Status Date: 10/21/2019
Operator Name: Contra Costa Community College District
Operator Address: 500 Court Street
Operator City: Martinez
Operator State: California
Operator Zip: 94553

Name: CONTRA COSTA COLLEGE PE AND K RENOVATION
Address: 2600 MISSION BELL DRIVE
City,State,Zip: SAN PABLO, CA 95806
Facility Status: Active
NPDES Number: CAS000002

T-MOBILE BAO1396 (Continued) **1007199751**

Region:	2
Agency Number:	0
Regulatory Measure ID:	511220
Place ID:	Not reported
Order Number:	2009-0009-DWQ
WDID:	2 07C388459
Regulatory Measure Type:	Enrollee
Program Type:	Construction
Adoption Date Of Regulatory Measure:	Not reported
Effective Date Of Regulatory Measure:	10/21/2019
Termination Date Of Regulatory Measure:	Not reported
Expiration Date Of Regulatory Measure:	Not reported
Discharge Address:	500 Court Street
Discharge Name:	Contra Costa Community College District
Discharge City:	Martinez
Discharge State:	California
Discharge Zip:	94553
Status:	Not reported
Status Date:	Not reported
Operator Name:	Not reported
Operator Address:	Not reported
Operator City:	Not reported
Operator State:	Not reported
Operator Zip:	Not reported

CIWQS:

Name:	CONTRA COSTA COLLEGE PE AND K RENOVATION
Address:	2600 MISSION BELL DRIVE
City,State,Zip:	SAN PABLO, CA 95806
Agency:	Contra Costa Community College District
Agency Address:	500 Court Street, Martinez, CA 94553
Place/Project Type:	Construction - Other: Institution
SIC/NAICS:	Not reported
Region:	2
Program:	CONSTW
Regulatory Measure Status:	Active
Regulatory Measure Type:	Storm water construction
Order Number:	2009-0009-DWQ
WDID:	2 07C388459
NPDES Number:	CAS000002
Adoption Date:	Not reported
Effective Date:	10/21/2019
Termination Date:	Not reported
Expiration/Review Date:	Not reported
Design Flow:	Not reported
Major/Minor:	Not reported
Complexity:	Not reported
TTWQ:	Not reported
Enforcement Actions within 5 years:	0
Violations within 5 years:	0
Latitude:	37.968358
Longitude:	-122.340481

CERS:

Name:	CONTRA COSTA COLLEGE PE AND K RENOVATION
Address:	2600 MISSION BELL DRIVE

T-MOBILE BAO1396 (Continued) **1007199751**

City,State,Zip: SAN PABLO, CA 95806
Site ID: 559266
CERS ID: 874494
CERS Description: Construction Storm Water

Affiliation:
Affiliation Type Desc: Owner/Operator
Entity Name: Contra Costa Community College District
Entity Title: Operator
Affiliation Address: 500 Court Street
Affiliation City: Martinez
Affiliation State: CA
Affiliation Country: Not reported
Affiliation Zip: 94553
Affiliation Phone: Not reported

C14 **CONTRA COSTA COLLEGE** **Cortese** **S113013026**
WNW **2600 MISSION BELL DR** **HAZNET** **N/A**
1/8-1/4 **SAN PABLO, CA 94806** **HWTS**
0.193 mi.
1018 ft. **Site 2 of 7 in cluster C**

Relative: **Lower**

Actual: **54 ft.**

CORTESE:
Name: CONTRA COSTA COLLEGE
Address: 2600 MISSION BELL DR
City,State,Zip: SAN PABLO, CA 94806
Region: CORTESE
Envirostor Id: Not reported
Global ID: T0601300096
Site/Facility Type: LUST CLEANUP SITE
Cleanup Status: COMPLETED - CASE CLOSED
Status Date: Not reported
Site Code: Not reported
Latitude: Not reported
Longitude: Not reported
Owner: Not reported
Enf Type: Not reported
Swat R: Not reported
Flag: active
Order No: Not reported
Waste Discharge System No: Not reported
Effective Date: Not reported
Region 2: Not reported
WID Id: Not reported
Solid Waste Id No: Not reported
Waste Management Uit Name: Not reported
File Name: Active Open

HAZNET:
Name: CONTRA COSTA COLLEGE
Address: 2600 MISSION BELL DR
Address 2: Not reported
City,State,Zip: SAN PABLO, CA 948060000
Contact: HERBERT LESTER
Telephone: 9252296872
Mailing Name: Not reported
Mailing Address: 500 COURT ST

CONTRA COSTA COLLEGE (Continued) **S113013026**

Year: 2017
Gepaid: CAD982033896
TSD EPA ID: CAD982042475
CA Waste Code: 151 - Asbestos containing waste
Disposal Method: H132 - Landfill Or Surface Impoundment That Will Be Closed As Landfill(To Include On-Site Treatment And/Or Stabilization)
Tons: 1.15

Year: 2017
Gepaid: CAD982033896
TSD EPA ID: UTD981552177
CA Waste Code: 551 - Laboratory waste chemicals
Disposal Method: H040 - Incineration--Thermal Destruction Other Than Use As A Fuel
Tons: 0.3925

Year: 2017
Gepaid: CAD982033896
TSD EPA ID: AZD049318009
CA Waste Code: 551 - Laboratory waste chemicals
Disposal Method: H141 - Storage, Bulking, And/Or Transfer Off Site--No Treatment/Reovery (H010-H129) Or (H131-H135)
Tons: 0.0105

Year: 2017
Gepaid: CAD982033896
TSD EPA ID: CAD980887418
CA Waste Code: 221 - Waste oil and mixed oil
Disposal Method: H141 - Storage, Bulking, And/Or Transfer Off Site--No Treatment/Reovery (H010-H129) Or (H131-H135)
Tons: 0.076

Year: 2017
Gepaid: CAD982033896
TSD EPA ID: AZR000003681
CA Waste Code: 223 -
Disposal Method: H039 - Other Recovery Of Reclamation For Reuse Including Acid Regeneration, Organics Recovery Ect
Tons: 0.025

Year: 2017
Gepaid: CAD982033896
TSD EPA ID: CA0000084517
CA Waste Code: 134 - Aqueous solution with total organic residues less than 10 percent
Disposal Method: H141 - Storage, Bulking, And/Or Transfer Off Site--No Treatment/Reovery (H010-H129) Or (H131-H135)
Tons: 0.4074

Year: 2017
Gepaid: CAD982033896
TSD EPA ID: CAD059494310
CA Waste Code: 181 - Other inorganic solid waste
Disposal Method: H141 - Storage, Bulking, And/Or Transfer Off Site--No Treatment/Reovery (H010-H129) Or (H131-H135)
Tons: 0.01

Year: 2016
Gepaid: CAD982033896

CONTRA COSTA COLLEGE (Continued) **S113013026**

TSD EPA ID: CA0000084517
CA Waste Code: 134 - Aqueous solution with total organic residues less than 10 percent
Disposal Method: H141 - Storage, Bulking, And/Or Transfer Off Site--No Treatment/Reovery (H010-H129) Or (H131-H135)
Tons: 0.4158

Year: 2016
Gepaid: CAD982033896
TSD EPA ID: CAD028409019
CA Waste Code: 181 - Other inorganic solid waste
Disposal Method: H141 - Storage, Bulking, And/Or Transfer Off Site--No Treatment/Reovery (H010-H129) Or (H131-H135)
Tons: 0.06

Year: 2016
Gepaid: CAD982033896
TSD EPA ID: CAD980887418
CA Waste Code: 133 - Aqueous solution with total organic residues 10 percent or more
Disposal Method: H141 - Storage, Bulking, And/Or Transfer Off Site--No Treatment/Reovery (H010-H129) Or (H131-H135)
Tons: 0.1251

Click this hyperlink while viewing on your computer to access
187 additional CA HAZNET: record(s) in the EDR Site Report.

Additional Info:
Year: 2010
Gen EPA ID: CAD982033896

Shipment Date: 20101102
Creation Date: 2/8/2011 18:30:17
Receipt Date: 20101110
Manifest ID: 005764782JJK
Trans EPA ID: CAD982413262
Trans Name: EVERGREEN ENVIRONMENTAL SERVICES
Trans 2 EPA ID: Not reported
Trans 2 Name: Not reported
TSDF EPA ID: CAD980887418
Trans Name: EVERGREEN OIL INC
TSDF Alt EPA ID: Not reported
TSDF Alt Name: Not reported
CA Waste Code: 551 - Laboratory waste chemicals 561 Detergent and soap
RCRA Code: Not reported
Disposal Method: H141 - Storage, Bulking, And/Or Transfer Off Site--No Treatment/Reovery (H010-H129) Or (H131-H135)
Quantity Tons: 0.00417
Waste Quantity: 1
Quantity Unit: G
Additional Code 1: Not reported
Additional Code 2: Not reported
Additional Code 3: Not reported
Additional Code 4: Not reported
Additional Code 5: Not reported

Shipment Date: 20101102
Creation Date: Not reported

CONTRA COSTA COLLEGE (Continued) **S113013026**

Receipt Date:	Not reported
Manifest ID:	005764782JJK
Trans EPA ID:	CAD982413262
Trans Name:	EVERGREEN ENVIRONMENTAL SERVICES
Trans 2 EPA ID:	Not reported
Trans 2 Name:	Not reported
TSDF EPA ID:	CAD980887418
Trans Name:	EVERGREEN OIL INC
TSDF Alt EPA ID:	Not reported
TSDF Alt Name:	Not reported
CA Waste Code:	551 - Laboratory waste chemicals 561 Detergent and soap
RCRA Code:	D009
Disposal Method:	H141 - Storage, Bulking, And/Or Transfer Off Site--No Treatment/Reovery (H010-H129) Or (H131-H135)
Quantity Tons:	0.02085
Waste Quantity:	5
Quantity Unit:	G
Additional Code 1:	Not reported
Additional Code 2:	Not reported
Additional Code 3:	Not reported
Additional Code 4:	Not reported
Additional Code 5:	Not reported

Shipment Date:	20101102
Creation Date:	Not reported
Receipt Date:	Not reported
Manifest ID:	005764782JJK
Trans EPA ID:	CAD982413262
Trans Name:	EVERGREEN ENVIRONMENTAL SERVICES
Trans 2 EPA ID:	Not reported
Trans 2 Name:	Not reported
TSDF EPA ID:	CAD980887418
Trans Name:	EVERGREEN OIL INC
TSDF Alt EPA ID:	Not reported
TSDF Alt Name:	Not reported
CA Waste Code:	551 - Laboratory waste chemicals 561 Detergent and soap
RCRA Code:	Not reported
Disposal Method:	H141 - Storage, Bulking, And/Or Transfer Off Site--No Treatment/Reovery (H010-H129) Or (H131-H135)
Quantity Tons:	0.00417
Waste Quantity:	1
Quantity Unit:	G
Additional Code 1:	Not reported
Additional Code 2:	Not reported
Additional Code 3:	Not reported
Additional Code 4:	Not reported
Additional Code 5:	Not reported

Shipment Date:	20101102
Creation Date:	Not reported
Receipt Date:	Not reported
Manifest ID:	005764782JJK
Trans EPA ID:	CAD982413262
Trans Name:	EVERGREEN ENVIRONMENTAL SERVICES
Trans 2 EPA ID:	Not reported
Trans 2 Name:	Not reported
TSDF EPA ID:	CAD980887418

CONTRA COSTA COLLEGE (Continued) **S113013026**

Trans Name:	EVERGREEN OIL INC
TSDF Alt EPA ID:	Not reported
TSDF Alt Name:	Not reported
CA Waste Code:	551 - Laboratory waste chemicals 561 Detergent and soap
RCRA Code:	D011
Disposal Method:	H141 - Storage, Bulking, And/Or Transfer Off Site--No Treatment/Reovery (H010-H129) Or (H131-H135)
Quantity Tons:	0.02919
Waste Quantity:	7
Quantity Unit:	G
Additional Code 1:	D007
Additional Code 2:	D005
Additional Code 3:	Not reported
Additional Code 4:	Not reported
Additional Code 5:	Not reported
Shipment Date:	20101102
Creation Date:	2/8/2011 18:30:17
Receipt Date:	20101110
Manifest ID:	005764782JJK
Trans EPA ID:	CAD982413262
Trans Name:	EVERGREEN ENVIRONMENTAL SERVICES
Trans 2 EPA ID:	Not reported
Trans 2 Name:	Not reported
TSDF EPA ID:	CAD980887418
Trans Name:	EVERGREEN OIL INC
TSDF Alt EPA ID:	Not reported
TSDF Alt Name:	Not reported
CA Waste Code:	551 - Laboratory waste chemicals 561 Detergent and soap
RCRA Code:	F005
Disposal Method:	H141 - Storage, Bulking, And/Or Transfer Off Site--No Treatment/Reovery (H010-H129) Or (H131-H135)
Quantity Tons:	0.06672
Waste Quantity:	16
Quantity Unit:	G
Additional Code 1:	F003
Additional Code 2:	F002
Additional Code 3:	D001
Additional Code 4:	Not reported
Additional Code 5:	Not reported
Shipment Date:	20101102
Creation Date:	2/8/2011 18:30:17
Receipt Date:	20101110
Manifest ID:	005764782JJK
Trans EPA ID:	CAD982413262
Trans Name:	EVERGREEN ENVIRONMENTAL SERVICES
Trans 2 EPA ID:	Not reported
Trans 2 Name:	Not reported
TSDF EPA ID:	CAD980887418
Trans Name:	EVERGREEN OIL INC
TSDF Alt EPA ID:	Not reported
TSDF Alt Name:	Not reported
CA Waste Code:	551 - Laboratory waste chemicals 561 Detergent and soap
RCRA Code:	D001
Disposal Method:	H141 - Storage, Bulking, And/Or Transfer Off Site--No Treatment/Reovery (H010-H129) Or (H131-H135)

CONTRA COSTA COLLEGE (Continued) **S113013026**

Quantity Tons:	0.0005
Waste Quantity:	1
Quantity Unit:	P
Additional Code 1:	Not reported
Additional Code 2:	Not reported
Additional Code 3:	Not reported
Additional Code 4:	Not reported
Additional Code 5:	Not reported
Shipment Date:	20101102
Creation Date:	2/8/2011 18:30:17
Receipt Date:	20101110
Manifest ID:	005764782JJK
Trans EPA ID:	CAD982413262
Trans Name:	EVERGREEN ENVIRONMENTAL SERVICES
Trans 2 EPA ID:	Not reported
Trans 2 Name:	Not reported
TSDF EPA ID:	CAD980887418
Trans Name:	EVERGREEN OIL INC
TSDF Alt EPA ID:	Not reported
TSDF Alt Name:	Not reported
CA Waste Code:	551 - Laboratory waste chemicals 561 Detergent and soap
RCRA Code:	D008
Disposal Method:	H141 - Storage, Bulking, And/Or Transfer Off Site--No Treatment/Reovery (H010-H129) Or (H131-H135)
Quantity Tons:	0.05
Waste Quantity:	100
Quantity Unit:	P
Additional Code 1:	D005
Additional Code 2:	Not reported
Additional Code 3:	Not reported
Additional Code 4:	Not reported
Additional Code 5:	Not reported
Shipment Date:	20100930
Creation Date:	4/22/2011 18:30:28
Receipt Date:	20101007
Manifest ID:	006495866JJK
Trans EPA ID:	CAR000194837
Trans Name:	PACIFIC COAST LACQUER
Trans 2 EPA ID:	CAD008252405
Trans 2 Name:	PACIFIC RESOURCE RECOVERY
TSDF EPA ID:	CAD008252405
Trans Name:	PACIFIC RESOURCE RECOVERY
TSDF Alt EPA ID:	Not reported
TSDF Alt Name:	Not reported
CA Waste Code:	133 - Aqueous solution with 10% or more total organic residues
RCRA Code:	Not reported
Disposal Method:	H061 - Fuel Blending Prior To Energy Recovery At Another Site
Quantity Tons:	0.1251
Waste Quantity:	30
Quantity Unit:	G
Additional Code 1:	Not reported
Additional Code 2:	Not reported
Additional Code 3:	Not reported
Additional Code 4:	Not reported
Additional Code 5:	Not reported

CONTRA COSTA COLLEGE (Continued) **S113013026**

Shipment Date:	20100820
Creation Date:	10/8/2010 18:30:41
Receipt Date:	20100821
Manifest ID:	002876132FLE
Trans EPA ID:	CAD981429673
Trans Name:	PHOTO WASTE RECYCLING CO INC
Trans 2 EPA ID:	Not reported
Trans 2 Name:	Not reported
TSDF EPA ID:	CAD981429673
Trans Name:	PHOTO WASTE RECYCLING CO INC
TSDF Alt EPA ID:	Not reported
TSDF Alt Name:	Not reported
CA Waste Code:	541 - Photochemicals / photo processing waste
RCRA Code:	D011
Disposal Method:	H010 - Metals Recovery Including Retoring,Smelting,Chemicals,Ect
Quantity Tons:	0.06255
Waste Quantity:	15
Quantity Unit:	G
Additional Code 1:	Not reported
Additional Code 2:	Not reported
Additional Code 3:	Not reported
Additional Code 4:	Not reported
Additional Code 5:	Not reported

Shipment Date:	20100607
Creation Date:	8/6/2010 18:31:37
Receipt Date:	20100608
Manifest ID:	005764114JJK
Trans EPA ID:	CAD982413262
Trans Name:	EVERGREEN ENVIRONMENTAL SERVICES
Trans 2 EPA ID:	Not reported
Trans 2 Name:	Not reported
TSDF EPA ID:	CAD980887418
Trans Name:	EVERGREEN OIL INC
TSDF Alt EPA ID:	Not reported
TSDF Alt Name:	Not reported
CA Waste Code:	223 - Unspecified oil-containing waste
RCRA Code:	Not reported
Disposal Method:	H141 - Storage, Bulking, And/Or Transfer Off Site--No Treatment/Reovery (H010-H129) Or (H131-H135)
Quantity Tons:	0.0375
Waste Quantity:	75
Quantity Unit:	P
Additional Code 1:	Not reported
Additional Code 2:	Not reported
Additional Code 3:	Not reported
Additional Code 4:	Not reported
Additional Code 5:	Not reported

Additional Info:

Year:	1994
Gen EPA ID:	CAD982033896

Shipment Date:	19940705
Creation Date:	3/26/1996 0:00:00
Receipt Date:	19940708
Manifest ID:	92431722

CONTRA COSTA COLLEGE (Continued) **S113013026**

Trans EPA ID:	CAD063547996
Trans Name:	Not reported
Trans 2 EPA ID:	Not reported
Trans 2 Name:	Not reported
TSDF EPA ID:	CAD059494310
Trans Name:	Not reported
TSDF Alt EPA ID:	CAD059494310
TSDF Alt Name:	Not reported
CA Waste Code:	343 - Unspecified organic liquid mixture
RCRA Code:	D001
Disposal Method:	D99 - Disposal, Other
Quantity Tons:	0.374
Waste Quantity:	110
Quantity Unit:	G
Additional Code 1:	Not reported
Additional Code 2:	Not reported
Additional Code 3:	Not reported
Additional Code 4:	Not reported
Additional Code 5:	Not reported

Shipment Date:	19940705
Creation Date:	3/26/1996 0:00:00
Receipt Date:	19940708
Manifest ID:	92431722
Trans EPA ID:	CAD063547996
Trans Name:	Not reported
Trans 2 EPA ID:	Not reported
Trans 2 Name:	Not reported
TSDF EPA ID:	CAD059494310
Trans Name:	Not reported
TSDF Alt EPA ID:	CAD059494310
TSDF Alt Name:	Not reported
CA Waste Code:	- Not reported
RCRA Code:	Not reported
Disposal Method:	D99 - Disposal, Other
Quantity Tons:	0.1
Waste Quantity:	200
Quantity Unit:	P
Additional Code 1:	Not reported
Additional Code 2:	Not reported
Additional Code 3:	Not reported
Additional Code 4:	Not reported
Additional Code 5:	Not reported

Shipment Date:	19940705
Creation Date:	3/26/1996 0:00:00
Receipt Date:	19940708
Manifest ID:	92431722
Trans EPA ID:	CAD063547996
Trans Name:	Not reported
Trans 2 EPA ID:	Not reported
Trans 2 Name:	Not reported
TSDF EPA ID:	CAD059494310
Trans Name:	Not reported
TSDF Alt EPA ID:	CAD059494310
TSDF Alt Name:	Not reported
CA Waste Code:	352 - Other organic solids

CONTRA COSTA COLLEGE (Continued) **S113013026**

RCRA Code:	D035
Disposal Method:	H01 - Transfer Station
Quantity Tons:	0.3
Waste Quantity:	600
Quantity Unit:	P
Additional Code 1:	Not reported
Additional Code 2:	Not reported
Additional Code 3:	Not reported
Additional Code 4:	Not reported
Additional Code 5:	Not reported
Shipment Date:	19940705
Creation Date:	3/26/1996 0:00:00
Receipt Date:	19940708
Manifest ID:	92431722
Trans EPA ID:	CAD063547996
Trans Name:	Not reported
Trans 2 EPA ID:	Not reported
Trans 2 Name:	Not reported
TSDF EPA ID:	CAD059494310
Trans Name:	Not reported
TSDF Alt EPA ID:	CAD059494310
TSDF Alt Name:	Not reported
CA Waste Code:	343 - Unspecified organic liquid mixture
RCRA Code:	Not reported
Disposal Method:	D99 - Disposal, Other
Quantity Tons:	0.068
Waste Quantity:	20
Quantity Unit:	G
Additional Code 1:	Not reported
Additional Code 2:	Not reported
Additional Code 3:	Not reported
Additional Code 4:	Not reported
Additional Code 5:	Not reported
Shipment Date:	19940518
Creation Date:	3/25/1996 0:00:00
Receipt Date:	19940518
Manifest ID:	93239536
Trans EPA ID:	NVD982442048
Trans Name:	Not reported
Trans 2 EPA ID:	Not reported
Trans 2 Name:	Not reported
TSDF EPA ID:	CAD009466392
Trans Name:	Not reported
TSDF Alt EPA ID:	Not reported
TSDF Alt Name:	Not reported
CA Waste Code:	512 - Other empty containers 30 gallons or more
RCRA Code:	Not reported
Disposal Method:	R01 - Recycler
Quantity Tons:	0.25
Waste Quantity:	500
Quantity Unit:	P
Additional Code 1:	Not reported
Additional Code 2:	Not reported
Additional Code 3:	Not reported
Additional Code 4:	Not reported

CONTRA COSTA COLLEGE (Continued) **S113013026**

Additional Code 5:	Not reported
Shipment Date:	19940516
Creation Date:	3/25/1996 0:00:00
Receipt Date:	19940516
Manifest ID:	93239334
Trans EPA ID:	CAD009466392
Trans Name:	Not reported
Trans 2 EPA ID:	Not reported
Trans 2 Name:	Not reported
TSDF EPA ID:	CAD043260702
Trans Name:	Not reported
TSDF Alt EPA ID:	CAD043260702
TSDF Alt Name:	Not reported
CA Waste Code:	223 - Unspecified oil-containing waste
RCRA Code:	D018
Disposal Method:	R01 - Recycler
Quantity Tons:	1.251
Waste Quantity:	300
Quantity Unit:	G
Additional Code 1:	Not reported
Additional Code 2:	Not reported
Additional Code 3:	Not reported
Additional Code 4:	Not reported
Additional Code 5:	Not reported
Shipment Date:	19940401
Creation Date:	3/25/1996 0:00:00
Receipt Date:	Not reported
Manifest ID:	89589998
Trans EPA ID:	CAD063547996
Trans Name:	Not reported
Trans 2 EPA ID:	Not reported
Trans 2 Name:	Not reported
TSDF EPA ID:	AZD983478322
Trans Name:	Not reported
TSDF Alt EPA ID:	Not reported
TSDF Alt Name:	Not reported
CA Waste Code:	731 - Liquids with polychlorinated biphenyls > 50 mg/l
RCRA Code:	Not reported
Disposal Method:	- Not reported
Quantity Tons:	2.4795
Waste Quantity:	2250
Quantity Unit:	K
Additional Code 1:	Not reported
Additional Code 2:	Not reported
Additional Code 3:	Not reported
Additional Code 4:	Not reported
Additional Code 5:	Not reported

Additional Info:

Year:	1999
Gen EPA ID:	CAD982033896
Shipment Date:	19991222
Creation Date:	2/15/2000 0:00:00
Receipt Date:	19991222

CONTRA COSTA COLLEGE (Continued) **S113013026**

Manifest ID:	98648896
Trans EPA ID:	CAD982413262
Trans Name:	Not reported
Trans 2 EPA ID:	Not reported
Trans 2 Name:	Not reported
TSDF EPA ID:	CAD980887418
Trans Name:	Not reported
TSDF Alt EPA ID:	Not reported
TSDF Alt Name:	Not reported
CA Waste Code:	221 - Waste oil and mixed oil
RCRA Code:	Not reported
Disposal Method:	R01 - Recycler
Quantity Tons:	0.38
Waste Quantity:	100
Quantity Unit:	G
Additional Code 1:	Not reported
Additional Code 2:	Not reported
Additional Code 3:	Not reported
Additional Code 4:	Not reported
Additional Code 5:	Not reported

Shipment Date:	19991130
Creation Date:	1/19/2000 0:00:00
Receipt Date:	19991203
Manifest ID:	99119795
Trans EPA ID:	ILD984908202
Trans Name:	Not reported
Trans 2 EPA ID:	SCD987574647
Trans 2 Name:	Not reported
TSDF EPA ID:	CA0000084517
Trans Name:	Not reported
TSDF Alt EPA ID:	Not reported
TSDF Alt Name:	Not reported
CA Waste Code:	212 - Oxygenated solvents (acetone, butanol, ethyl acetate, etc.
RCRA Code:	F005
Disposal Method:	H01 - Transfer Station
Quantity Tons:	0.036
Waste Quantity:	72
Quantity Unit:	P
Additional Code 1:	Not reported
Additional Code 2:	Not reported
Additional Code 3:	Not reported
Additional Code 4:	Not reported
Additional Code 5:	Not reported

Shipment Date:	19991102
Creation Date:	2/28/2000 0:00:00
Receipt Date:	19991217
Manifest ID:	99471696
Trans EPA ID:	CAD982413262
Trans Name:	Not reported
Trans 2 EPA ID:	SCD987574647
Trans 2 Name:	Not reported
TSDF EPA ID:	CAD059494310
Trans Name:	Not reported
TSDF Alt EPA ID:	CAD059494310
TSDF Alt Name:	Not reported

CONTRA COSTA COLLEGE (Continued) **S113013026**

CA Waste Code:	223 - Unspecified oil-containing waste
RCRA Code:	Not reported
Disposal Method:	H01 - Transfer Station
Quantity Tons:	0.55
Waste Quantity:	1100
Quantity Unit:	P
Additional Code 1:	Not reported
Additional Code 2:	Not reported
Additional Code 3:	Not reported
Additional Code 4:	Not reported
Additional Code 5:	Not reported
Shipment Date:	19991026
Creation Date:	1/4/2000 0:00:00
Receipt Date:	19991029
Manifest ID:	99518553
Trans EPA ID:	ILD984908202
Trans Name:	Not reported
Trans 2 EPA ID:	SCD987574647
Trans 2 Name:	Not reported
TSDF EPA ID:	CA0000084517
Trans Name:	Not reported
TSDF Alt EPA ID:	Not reported
TSDF Alt Name:	Not reported
CA Waste Code:	212 - Oxygenated solvents (acetone, butanol, ethyl acetate, etc.
RCRA Code:	F005
Disposal Method:	H01 - Transfer Station
Quantity Tons:	0.0205
Waste Quantity:	41
Quantity Unit:	P
Additional Code 1:	Not reported
Additional Code 2:	Not reported
Additional Code 3:	Not reported
Additional Code 4:	Not reported
Additional Code 5:	Not reported
Shipment Date:	19991026
Creation Date:	1/4/2000 0:00:00
Receipt Date:	19991029
Manifest ID:	99518553
Trans EPA ID:	ILD984908202
Trans Name:	Not reported
Trans 2 EPA ID:	SCD987574647
Trans 2 Name:	Not reported
TSDF EPA ID:	CA0000084517
Trans Name:	Not reported
TSDF Alt EPA ID:	Not reported
TSDF Alt Name:	Not reported
CA Waste Code:	212 - Oxygenated solvents (acetone, butanol, ethyl acetate, etc.
RCRA Code:	F005
Disposal Method:	H01 - Transfer Station
Quantity Tons:	0.056
Waste Quantity:	112
Quantity Unit:	P
Additional Code 1:	Not reported
Additional Code 2:	Not reported
Additional Code 3:	Not reported

CONTRA COSTA COLLEGE (Continued) **S113013026**

Additional Code 4:	Not reported
Additional Code 5:	Not reported
Shipment Date:	19990928
Creation Date:	11/18/1999 0:00:00
Receipt Date:	19991005
Manifest ID:	99508856
Trans EPA ID:	ILD984908202
Trans Name:	Not reported
Trans 2 EPA ID:	SCD987574647
Trans 2 Name:	Not reported
TSDF EPA ID:	CA0000084517
Trans Name:	Not reported
TSDF Alt EPA ID:	Not reported
TSDF Alt Name:	Not reported
CA Waste Code:	212 - Oxygenated solvents (acetone, butanol, ethyl acetate, etc.
RCRA Code:	F005
Disposal Method:	H01 - Transfer Station
Quantity Tons:	0.018
Waste Quantity:	36
Quantity Unit:	P
Additional Code 1:	Not reported
Additional Code 2:	Not reported
Additional Code 3:	Not reported
Additional Code 4:	Not reported
Additional Code 5:	Not reported
Shipment Date:	19990819
Creation Date:	10/12/1999 0:00:00
Receipt Date:	19990824
Manifest ID:	99037536
Trans EPA ID:	ILD984908202
Trans Name:	Not reported
Trans 2 EPA ID:	SCD987574647
Trans 2 Name:	Not reported
TSDF EPA ID:	CA0000084517
Trans Name:	Not reported
TSDF Alt EPA ID:	Not reported
TSDF Alt Name:	Not reported
CA Waste Code:	212 - Oxygenated solvents (acetone, butanol, ethyl acetate, etc.
RCRA Code:	F005
Disposal Method:	H01 - Transfer Station
Quantity Tons:	0.036
Waste Quantity:	72
Quantity Unit:	P
Additional Code 1:	Not reported
Additional Code 2:	Not reported
Additional Code 3:	Not reported
Additional Code 4:	Not reported
Additional Code 5:	Not reported
Shipment Date:	19990819
Creation Date:	10/12/1999 0:00:00
Receipt Date:	19990824
Manifest ID:	99037536
Trans EPA ID:	ILD984908202
Trans Name:	Not reported

CONTRA COSTA COLLEGE (Continued) **S113013026**

Trans 2 EPA ID:	SCD987574647
Trans 2 Name:	Not reported
TSDF EPA ID:	CA0000084517
Trans Name:	Not reported
TSDF Alt EPA ID:	Not reported
TSDF Alt Name:	Not reported
CA Waste Code:	212 - Oxygenated solvents (acetone, butanol, ethyl acetate, etc.
RCRA Code:	F005
Disposal Method:	H01 - Transfer Station
Quantity Tons:	0.056
Waste Quantity:	112
Quantity Unit:	P
Additional Code 1:	Not reported
Additional Code 2:	Not reported
Additional Code 3:	Not reported
Additional Code 4:	Not reported
Additional Code 5:	Not reported

Shipment Date:	19990527
Creation Date:	7/13/1999 0:00:00
Receipt Date:	19990528
Manifest ID:	99161978
Trans EPA ID:	CAD981429673
Trans Name:	Not reported
Trans 2 EPA ID:	Not reported
Trans 2 Name:	Not reported
TSDF EPA ID:	CAD981429673
Trans Name:	Not reported
TSDF Alt EPA ID:	Not reported
TSDF Alt Name:	Not reported
CA Waste Code:	541 - Photochemicals / photo processing waste
RCRA Code:	D011
Disposal Method:	R01 - Recycler
Quantity Tons:	0.025
Waste Quantity:	6
Quantity Unit:	G
Additional Code 1:	Not reported
Additional Code 2:	Not reported
Additional Code 3:	Not reported
Additional Code 4:	Not reported
Additional Code 5:	Not reported

Shipment Date:	19990511
Creation Date:	7/7/1999 0:00:00
Receipt Date:	19990517
Manifest ID:	99001697
Trans EPA ID:	ILD984908202
Trans Name:	Not reported
Trans 2 EPA ID:	SCD987574647
Trans 2 Name:	Not reported
TSDF EPA ID:	CA0000084517
Trans Name:	Not reported
TSDF Alt EPA ID:	Not reported
TSDF Alt Name:	Not reported
CA Waste Code:	212 - Oxygenated solvents (acetone, butanol, ethyl acetate, etc.
RCRA Code:	F005
Disposal Method:	H01 - Transfer Station

CONTRA COSTA COLLEGE (Continued) **S113013026**

Quantity Tons:	0.036
Waste Quantity:	72
Quantity Unit:	P
Additional Code 1:	Not reported
Additional Code 2:	Not reported
Additional Code 3:	Not reported
Additional Code 4:	Not reported
Additional Code 5:	Not reported

Additional Info:

Year:	2017
Gen EPA ID:	CAD982033896
Shipment Date:	20171110
Creation Date:	5/30/2018 18:33:39
Receipt Date:	20171113
Manifest ID:	013030479JJK
Trans EPA ID:	CAL000349298
Trans Name:	PROFESSIONAL ASBESTOS AND LEAD SERVICES
Trans 2 EPA ID:	CAR000037283
Trans 2 Name:	WORLD ENVIRONMENTAL ENERGY
TSDF EPA ID:	CAD982042475
Trans Name:	RECOLOGY HAY ROAD LANDFILL
TSDF Alt EPA ID:	Not reported
TSDF Alt Name:	Not reported
CA Waste Code:	151 - Asbestos-containing waste
RCRA Code:	Not reported
Disposal Method:	H132 - Landfill Or Surface Impoundment That Will Be Closed As Landfill(To Include On-Site Treatment And/Or Stabilization)
Quantity Tons:	1.15
Waste Quantity:	5
Quantity Unit:	Y
Additional Code 1:	Not reported
Additional Code 2:	Not reported
Additional Code 3:	Not reported
Additional Code 4:	Not reported
Additional Code 5:	Not reported
Shipment Date:	20171010
Creation Date:	7/19/2018 18:30:16
Receipt Date:	20171016
Manifest ID:	006405370SKS
Trans EPA ID:	TXR000081205
Trans Name:	SAFETY-KLEEN SYSTEMS INC
Trans 2 EPA ID:	MAD039322250
Trans 2 Name:	CLEAN HARBORS
TSDF EPA ID:	CA0000084517
Trans Name:	SAFETY-KLEEN SYSTEMS INC
TSDF Alt EPA ID:	Not reported
TSDF Alt Name:	Not reported
CA Waste Code:	134 - Aqueous solution with <10% total organic residues
RCRA Code:	Not reported
Disposal Method:	H141 - Storage, Bulking, And/Or Transfer Off Site--No Treatment/Reovery (H010-H129) Or (H131-H135)
Quantity Tons:	0.084
Waste Quantity:	20
Quantity Unit:	G

CONTRA COSTA COLLEGE (Continued) **S113013026**

Additional Code 1:	Not reported
Additional Code 2:	Not reported
Additional Code 3:	Not reported
Additional Code 4:	Not reported
Additional Code 5:	Not reported
Shipment Date:	20171010
Creation Date:	7/19/2018 18:30:16
Receipt Date:	20171016
Manifest ID:	006405370SKS
Trans EPA ID:	TXR000081205
Trans Name:	SAFETY-KLEEN SYSTEMS INC
Trans 2 EPA ID:	MAD039322250
Trans 2 Name:	CLEAN HARBORS
TSDF EPA ID:	CA0000084517
Trans Name:	SAFETY-KLEEN SYSTEMS INC
TSDF Alt EPA ID:	Not reported
TSDF Alt Name:	Not reported
CA Waste Code:	134 - Aqueous solution with <10% total organic residues
RCRA Code:	Not reported
Disposal Method:	H141 - Storage, Bulking, And/Or Transfer Off Site--No Treatment/Reovery (H010-H129) Or (H131-H135)
Quantity Tons:	0.063
Waste Quantity:	15
Quantity Unit:	G
Additional Code 1:	Not reported
Additional Code 2:	Not reported
Additional Code 3:	Not reported
Additional Code 4:	Not reported
Additional Code 5:	Not reported
Shipment Date:	20170807
Creation Date:	Not reported
Receipt Date:	Not reported
Manifest ID:	000185374DAT
Trans EPA ID:	MNS000110924
Trans Name:	STERICYCLE SPECIALTY WASTE SOLUTIONS INC
Trans 2 EPA ID:	NED986382133
Trans 2 Name:	SMITH SYSTEMS TRANSPORTATION
TSDF EPA ID:	NVD980895338
Trans Name:	21ST CENTURY ENVIRONMENTAL MANAGEMENT OF NEVADA LLC
TSDF Alt EPA ID:	Not reported
TSDF Alt Name:	Not reported
CA Waste Code:	551 - Laboratory waste chemicals 561 Detergent and soap
RCRA Code:	F005
Disposal Method:	H141 - Storage, Bulking, And/Or Transfer Off Site--No Treatment/Reovery (H010-H129) Or (H131-H135)
Quantity Tons:	0.0275
Waste Quantity:	55
Quantity Unit:	P
Additional Code 1:	F003
Additional Code 2:	D002
Additional Code 3:	D001
Additional Code 4:	Not reported
Additional Code 5:	Not reported
Shipment Date:	20170807

CONTRA COSTA COLLEGE (Continued) **S113013026**

Creation Date:	Not reported
Receipt Date:	Not reported
Manifest ID:	000185374DAT
Trans EPA ID:	MNS000110924
Trans Name:	STERICYCLE SPECIALTY WASTE SOLUTIONS INC
Trans 2 EPA ID:	NED986382133
Trans 2 Name:	SMITH SYSTEMS TRANSPORTATION
TSDF EPA ID:	NVD980895338
Trans Name:	21ST CENTURY ENVIRONMENTAL MANAGEMENT OF NEVADA LLC
TSDF Alt EPA ID:	Not reported
TSDF Alt Name:	Not reported
CA Waste Code:	551 - Laboratory waste chemicals 561 Detergent and soap
RCRA Code:	D003
Disposal Method:	H141 - Storage, Bulking, And/Or Transfer Off Site--No Treatment/Reovery (H010-H129) Or (H131-H135)
Quantity Tons:	0.005
Waste Quantity:	10
Quantity Unit:	P
Additional Code 1:	D001
Additional Code 2:	Not reported
Additional Code 3:	Not reported
Additional Code 4:	Not reported
Additional Code 5:	Not reported

Shipment Date:	20170807
Creation Date:	Not reported
Receipt Date:	Not reported
Manifest ID:	000185374DAT
Trans EPA ID:	MNS000110924
Trans Name:	STERICYCLE SPECIALTY WASTE SOLUTIONS INC
Trans 2 EPA ID:	NED986382133
Trans 2 Name:	SMITH SYSTEMS TRANSPORTATION
TSDF EPA ID:	NVD980895338
Trans Name:	21ST CENTURY ENVIRONMENTAL MANAGEMENT OF NEVADA LLC
TSDF Alt EPA ID:	Not reported
TSDF Alt Name:	Not reported
CA Waste Code:	551 - Laboratory waste chemicals 561 Detergent and soap
RCRA Code:	Not reported
Disposal Method:	H121 - Neutralization Only
Quantity Tons:	0.0025
Waste Quantity:	5
Quantity Unit:	P
Additional Code 1:	Not reported
Additional Code 2:	Not reported
Additional Code 3:	Not reported
Additional Code 4:	Not reported
Additional Code 5:	Not reported

Shipment Date:	20170807
Creation Date:	Not reported
Receipt Date:	Not reported
Manifest ID:	000185374DAT
Trans EPA ID:	MNS000110924
Trans Name:	STERICYCLE SPECIALTY WASTE SOLUTIONS INC
Trans 2 EPA ID:	NED986382133
Trans 2 Name:	SMITH SYSTEMS TRANSPORTATION
TSDF EPA ID:	NVD980895338

CONTRA COSTA COLLEGE (Continued) **S113013026**

Trans Name:	21ST CENTURY ENVIRONMENTAL MANAGEMENT OF NEVADA LLC
TSDF Alt EPA ID:	Not reported
TSDF Alt Name:	Not reported
CA Waste Code:	551 - Laboratory waste chemicals 561 Detergent and soap
RCRA Code:	D003
Disposal Method:	H141 - Storage, Bulking, And/Or Transfer Off Site--No Treatment/Reovery (H010-H129) Or (H131-H135)
Quantity Tons:	0.005
Waste Quantity:	10
Quantity Unit:	P
Additional Code 1:	D001
Additional Code 2:	Not reported
Additional Code 3:	Not reported
Additional Code 4:	Not reported
Additional Code 5:	Not reported
Shipment Date:	20170807
Creation Date:	10/16/2018 18:30:28
Receipt Date:	20170814
Manifest ID:	000185374DAT
Trans EPA ID:	MNS000110924
Trans Name:	STERICYCLE SPECIALTY WASTE SOLUTIONS INC
Trans 2 EPA ID:	NED986382133
Trans 2 Name:	SMITH SYSTEMS TRANSPORTATION
TSDF EPA ID:	NVD980895338
Trans Name:	21ST CENTURY ENVIRONMENTAL MANAGEMENT OF NEVADA LLC
TSDF Alt EPA ID:	Not reported
TSDF Alt Name:	Not reported
CA Waste Code:	551 - Laboratory waste chemicals 561 Detergent and soap
RCRA Code:	D011
Disposal Method:	H141 - Storage, Bulking, And/Or Transfer Off Site--No Treatment/Reovery (H010-H129) Or (H131-H135)
Quantity Tons:	0.0725
Waste Quantity:	145
Quantity Unit:	P
Additional Code 1:	D005
Additional Code 2:	D002
Additional Code 3:	Not reported
Additional Code 4:	Not reported
Additional Code 5:	Not reported
Shipment Date:	20170807
Creation Date:	10/16/2018 18:30:28
Receipt Date:	20170814
Manifest ID:	000185374DAT
Trans EPA ID:	MNS000110924
Trans Name:	STERICYCLE SPECIALTY WASTE SOLUTIONS INC
Trans 2 EPA ID:	NED986382133
Trans 2 Name:	SMITH SYSTEMS TRANSPORTATION
TSDF EPA ID:	NVD980895338
Trans Name:	21ST CENTURY ENVIRONMENTAL MANAGEMENT OF NEVADA LLC
TSDF Alt EPA ID:	Not reported
TSDF Alt Name:	Not reported
CA Waste Code:	551 - Laboratory waste chemicals 561 Detergent and soap
RCRA Code:	Not reported
Disposal Method:	H141 - Storage, Bulking, And/Or Transfer Off Site--No Treatment/Reovery (H010-H129) Or (H131-H135)

CONTRA COSTA COLLEGE (Continued) **S113013026**

Quantity Tons:	0.0225
Waste Quantity:	45
Quantity Unit:	P
Additional Code 1:	Not reported
Additional Code 2:	Not reported
Additional Code 3:	Not reported
Additional Code 4:	Not reported
Additional Code 5:	Not reported
Shipment Date:	20170807
Creation Date:	10/16/2018 18:30:28
Receipt Date:	20170814
Manifest ID:	000185374DAT
Trans EPA ID:	MNS000110924
Trans Name:	STERICYCLE SPECIALTY WASTE SOLUTIONS INC
Trans 2 EPA ID:	NED986382133
Trans 2 Name:	SMITH SYSTEMS TRANSPORTATION
TSDF EPA ID:	NVD980895338
Trans Name:	21ST CENTURY ENVIRONMENTAL MANAGEMENT OF NEVADA LLC
TSDF Alt EPA ID:	Not reported
TSDF Alt Name:	Not reported
CA Waste Code:	551 - Laboratory waste chemicals 561 Detergent and soap
RCRA Code:	D007
Disposal Method:	H141 - Storage, Bulking, And/Or Transfer Off Site--No Treatment/Reovery (H010-H129) Or (H131-H135)
Quantity Tons:	0.0075
Waste Quantity:	15
Quantity Unit:	P
Additional Code 1:	D005
Additional Code 2:	D002
Additional Code 3:	D001
Additional Code 4:	Not reported
Additional Code 5:	Not reported

Additional Info:

Year:	2008
Gen EPA ID:	CAD982033896
Shipment Date:	20081009
Creation Date:	12/8/2008 18:30:25
Receipt Date:	20081010
Manifest ID:	001507836FLE
Trans EPA ID:	CAD981429673
Trans Name:	PHOTO WASTE RECYCLING CO INC
Trans 2 EPA ID:	Not reported
Trans 2 Name:	Not reported
TSDF EPA ID:	CAD981429673
Trans Name:	PHOTO WASTE RECYCLING CO INC
TSDF Alt EPA ID:	Not reported
TSDF Alt Name:	Not reported
CA Waste Code:	541 - Photochemicals / photo processing waste
RCRA Code:	D011
Disposal Method:	H010 - Metals Recovery Including Retoring,Smelting,Chemicals,Ect
Quantity Tons:	0.0417
Waste Quantity:	10
Quantity Unit:	G
Additional Code 1:	Not reported

CONTRA COSTA COLLEGE (Continued) **S113013026**

Additional Code 2:	Not reported
Additional Code 3:	Not reported
Additional Code 4:	Not reported
Additional Code 5:	Not reported
Shipment Date:	20081006
Creation Date:	1/9/2009 18:30:26
Receipt Date:	20081114
Manifest ID:	001520954JJK
Trans EPA ID:	CAT080013428
Trans Name:	MORGAN ENVIRONMENTAL SERVICES
Trans 2 EPA ID:	CAR000172478
Trans 2 Name:	ENVIRONMENTAL LOGISTICS INC
TSDF EPA ID:	CAD028409019
Trans Name:	CROSBY & OVERTON
TSDF Alt EPA ID:	Not reported
TSDF Alt Name:	Not reported
CA Waste Code:	181 - Other inorganic solid waste Organics
RCRA Code:	Not reported
Disposal Method:	H141 - Storage, Bulking, And/Or Transfer Off Site--No Treatment/Reovery (H010-H129) Or (H131-H135)
Quantity Tons:	0.01
Waste Quantity:	20
Quantity Unit:	P
Additional Code 1:	Not reported
Additional Code 2:	Not reported
Additional Code 3:	Not reported
Additional Code 4:	Not reported
Additional Code 5:	Not reported
Shipment Date:	20081006
Creation Date:	1/9/2009 18:30:26
Receipt Date:	20081114
Manifest ID:	001520954JJK
Trans EPA ID:	CAT080013428
Trans Name:	MORGAN ENVIRONMENTAL SERVICES
Trans 2 EPA ID:	CAR000172478
Trans 2 Name:	ENVIRONMENTAL LOGISTICS INC
TSDF EPA ID:	CAD028409019
Trans Name:	CROSBY & OVERTON
TSDF Alt EPA ID:	Not reported
TSDF Alt Name:	Not reported
CA Waste Code:	331 - Off-specification, aged, or surplus organics
RCRA Code:	D001
Disposal Method:	H061 - Fuel Blending Prior To Energy Recovery At Another Site
Quantity Tons:	0.033
Waste Quantity:	10
Quantity Unit:	G
Additional Code 1:	Not reported
Additional Code 2:	Not reported
Additional Code 3:	Not reported
Additional Code 4:	Not reported
Additional Code 5:	Not reported
Shipment Date:	20081006
Creation Date:	1/9/2009 18:30:26
Receipt Date:	20081114

CONTRA COSTA COLLEGE (Continued) **S113013026**

Manifest ID:	001520954JJK
Trans EPA ID:	CAT080013428
Trans Name:	MORGAN ENVIRONMENTAL SERVICES
Trans 2 EPA ID:	CAR000172478
Trans 2 Name:	ENVIRONMENTAL LOGISTICS INC
TSDF EPA ID:	CAD028409019
Trans Name:	CROSBY & OVERTON
TSDF Alt EPA ID:	Not reported
TSDF Alt Name:	Not reported
CA Waste Code:	141 - Off-specification, aged, or surplus inorganics
RCRA Code:	Not reported
Disposal Method:	H141 - Storage, Bulking, And/Or Transfer Off Site--No Treatment/Reovery (H010-H129) Or (H131-H135)
Quantity Tons:	0.0417
Waste Quantity:	10
Quantity Unit:	G
Additional Code 1:	Not reported
Additional Code 2:	Not reported
Additional Code 3:	Not reported
Additional Code 4:	Not reported
Additional Code 5:	Not reported
Shipment Date:	20081006
Creation Date:	1/9/2009 18:30:26
Receipt Date:	20081114
Manifest ID:	001520954JJK
Trans EPA ID:	CAT080013428
Trans Name:	MORGAN ENVIRONMENTAL SERVICES
Trans 2 EPA ID:	CAR000172478
Trans 2 Name:	ENVIRONMENTAL LOGISTICS INC
TSDF EPA ID:	CAD028409019
Trans Name:	CROSBY & OVERTON
TSDF Alt EPA ID:	Not reported
TSDF Alt Name:	Not reported
CA Waste Code:	352 - Other organic solids
RCRA Code:	Not reported
Disposal Method:	H141 - Storage, Bulking, And/Or Transfer Off Site--No Treatment/Reovery (H010-H129) Or (H131-H135)
Quantity Tons:	0.1
Waste Quantity:	200
Quantity Unit:	P
Additional Code 1:	Not reported
Additional Code 2:	Not reported
Additional Code 3:	Not reported
Additional Code 4:	Not reported
Additional Code 5:	Not reported
Shipment Date:	20080806
Creation Date:	10/13/2008 18:30:08
Receipt Date:	20080806
Manifest ID:	002472432JJK
Trans EPA ID:	CAD982523433
Trans Name:	DILLARD ENVIRONMENTAL SERVICES
Trans 2 EPA ID:	Not reported
Trans 2 Name:	Not reported
TSDF EPA ID:	CAD980675276
Trans Name:	CLEANHARBORS - BUTTONWILLOW

CONTRA COSTA COLLEGE (Continued) **S113013026**

TSDF Alt EPA ID:	Not reported
TSDF Alt Name:	Not reported
CA Waste Code:	181 - Other inorganic solid waste Organics
RCRA Code:	Not reported
Disposal Method:	H132 - Landfill Or Surface Impoundment That Will Be Closed As Landfill(To Include On-Site Treatment And/Or Stabilization)
Quantity Tons:	33.712
Waste Quantity:	40
Quantity Unit:	Y
Additional Code 1:	Not reported
Additional Code 2:	Not reported
Additional Code 3:	Not reported
Additional Code 4:	Not reported
Additional Code 5:	Not reported
Shipment Date:	20080806
Creation Date:	10/13/2008 18:30:25
Receipt Date:	20080813
Manifest ID:	002472430JJK
Trans EPA ID:	CAD982523433
Trans Name:	DILLARD ENVIRONMENTAL SERVICES
Trans 2 EPA ID:	Not reported
Trans 2 Name:	Not reported
TSDF EPA ID:	CAD980675276
Trans Name:	CLEANHARBORS - BUTTONWILLOW
TSDF Alt EPA ID:	Not reported
TSDF Alt Name:	Not reported
CA Waste Code:	181 - Other inorganic solid waste Organics
RCRA Code:	Not reported
Disposal Method:	H132 - Landfill Or Surface Impoundment That Will Be Closed As Landfill(To Include On-Site Treatment And/Or Stabilization)
Quantity Tons:	33.712
Waste Quantity:	40
Quantity Unit:	Y
Additional Code 1:	Not reported
Additional Code 2:	Not reported
Additional Code 3:	Not reported
Additional Code 4:	Not reported
Additional Code 5:	Not reported
Shipment Date:	20080805
Creation Date:	10/13/2008 18:30:08
Receipt Date:	20080806
Manifest ID:	002472439JJK
Trans EPA ID:	CAD982523433
Trans Name:	DILLARD ENVIRONMENTAL SERVICES
Trans 2 EPA ID:	Not reported
Trans 2 Name:	Not reported
TSDF EPA ID:	CAD980675276
Trans Name:	CLEANHARBORS - BUTTONWILLOW
TSDF Alt EPA ID:	Not reported
TSDF Alt Name:	Not reported
CA Waste Code:	181 - Other inorganic solid waste Organics
RCRA Code:	Not reported
Disposal Method:	H132 - Landfill Or Surface Impoundment That Will Be Closed As Landfill(To Include On-Site Treatment And/Or Stabilization)
Quantity Tons:	33.712

CONTRA COSTA COLLEGE (Continued) **S113013026**

Waste Quantity:	40
Quantity Unit:	Y
Additional Code 1:	Not reported
Additional Code 2:	Not reported
Additional Code 3:	Not reported
Additional Code 4:	Not reported
Additional Code 5:	Not reported
Shipment Date:	20080805
Creation Date:	10/1/2008 18:30:31
Receipt Date:	20080805
Manifest ID:	002472428JJK
Trans EPA ID:	CAD982523433
Trans Name:	DILLARD ENVIRONMENTAL SERVICES
Trans 2 EPA ID:	Not reported
Trans 2 Name:	Not reported
TSDF EPA ID:	CAD980675276
Trans Name:	CLEANHARBORS - BUTTONWILLOW
TSDF Alt EPA ID:	Not reported
TSDF Alt Name:	Not reported
CA Waste Code:	181 - Other inorganic solid waste Organics
RCRA Code:	Not reported
Disposal Method:	H132 - Landfill Or Surface Impoundment That Will Be Closed As Landfill(To Include On-Site Treatment And/Or Stabilization)
Quantity Tons:	33.712
Waste Quantity:	40
Quantity Unit:	Y
Additional Code 1:	Not reported
Additional Code 2:	Not reported
Additional Code 3:	Not reported
Additional Code 4:	Not reported
Additional Code 5:	Not reported
Shipment Date:	20080804
Creation Date:	10/1/2008 18:30:31
Receipt Date:	20080804
Manifest ID:	002472434JJK
Trans EPA ID:	CAD982523433
Trans Name:	DILLARD ENVIRONMENTAL SERVICES
Trans 2 EPA ID:	Not reported
Trans 2 Name:	Not reported
TSDF EPA ID:	CAD980675276
Trans Name:	CLEANHARBORS - BUTTONWILLOW
TSDF Alt EPA ID:	Not reported
TSDF Alt Name:	Not reported
CA Waste Code:	181 - Other inorganic solid waste Organics
RCRA Code:	Not reported
Disposal Method:	H132 - Landfill Or Surface Impoundment That Will Be Closed As Landfill(To Include On-Site Treatment And/Or Stabilization)
Quantity Tons:	33.712
Waste Quantity:	40
Quantity Unit:	Y
Additional Code 1:	Not reported
Additional Code 2:	Not reported
Additional Code 3:	Not reported
Additional Code 4:	Not reported
Additional Code 5:	Not reported

CONTRA COSTA COLLEGE (Continued) **S113013026**

Additional Info:

Year:	1997
Gen EPA ID:	CAD982033896
Shipment Date:	19971020
Creation Date:	7/23/1998 0:00:00
Receipt Date:	19971022
Manifest ID:	96600799
Trans EPA ID:	ILD984908202
Trans Name:	Not reported
Trans 2 EPA ID:	Not reported
Trans 2 Name:	Not reported
TSDF EPA ID:	CA0000084517
Trans Name:	Not reported
TSDF Alt EPA ID:	CA0000084517
TSDF Alt Name:	Not reported
CA Waste Code:	212 - Oxygenated solvents (acetone, butanol, ethyl acetate, etc.
RCRA Code:	F005
Disposal Method:	H01 - Transfer Station
Quantity Tons:	0.018
Waste Quantity:	36
Quantity Unit:	P
Additional Code 1:	Not reported
Additional Code 2:	Not reported
Additional Code 3:	Not reported
Additional Code 4:	Not reported
Additional Code 5:	Not reported
Shipment Date:	19970828
Creation Date:	7/23/1998 0:00:00
Receipt Date:	19970904
Manifest ID:	96855335
Trans EPA ID:	ILD984908202
Trans Name:	Not reported
Trans 2 EPA ID:	Not reported
Trans 2 Name:	Not reported
TSDF EPA ID:	CA0000084517
Trans Name:	Not reported
TSDF Alt EPA ID:	CA0000084517
TSDF Alt Name:	Not reported
CA Waste Code:	212 - Oxygenated solvents (acetone, butanol, ethyl acetate, etc.
RCRA Code:	F005
Disposal Method:	H01 - Transfer Station
Quantity Tons:	0.018
Waste Quantity:	36
Quantity Unit:	P
Additional Code 1:	Not reported
Additional Code 2:	Not reported
Additional Code 3:	Not reported
Additional Code 4:	Not reported
Additional Code 5:	Not reported
Shipment Date:	19970828
Creation Date:	7/23/1998 0:00:00
Receipt Date:	19970904
Manifest ID:	96855335
Trans EPA ID:	ILD984908202

CONTRA COSTA COLLEGE (Continued) **S113013026**

Trans Name:	Not reported
Trans 2 EPA ID:	Not reported
Trans 2 Name:	Not reported
TSDF EPA ID:	CA0000084517
Trans Name:	Not reported
TSDF Alt EPA ID:	CA0000084517
TSDF Alt Name:	Not reported
CA Waste Code:	212 - Oxygenated solvents (acetone, butanol, ethyl acetate, etc.
RCRA Code:	F005
Disposal Method:	H01 - Transfer Station
Quantity Tons:	0.056
Waste Quantity:	112
Quantity Unit:	P
Additional Code 1:	Not reported
Additional Code 2:	Not reported
Additional Code 3:	Not reported
Additional Code 4:	Not reported
Additional Code 5:	Not reported
Shipment Date:	19970512
Creation Date:	7/17/1997 0:00:00
Receipt Date:	19970515
Manifest ID:	96734536
Trans EPA ID:	ILD984908202
Trans Name:	Not reported
Trans 2 EPA ID:	Not reported
Trans 2 Name:	Not reported
TSDF EPA ID:	CA0000084517
Trans Name:	Not reported
TSDF Alt EPA ID:	Not reported
TSDF Alt Name:	Not reported
CA Waste Code:	212 - Oxygenated solvents (acetone, butanol, ethyl acetate, etc.
RCRA Code:	F005
Disposal Method:	H01 - Transfer Station
Quantity Tons:	0.018
Waste Quantity:	36
Quantity Unit:	P
Additional Code 1:	Not reported
Additional Code 2:	Not reported
Additional Code 3:	Not reported
Additional Code 4:	Not reported
Additional Code 5:	Not reported
Shipment Date:	19970409
Creation Date:	6/26/1997 0:00:00
Receipt Date:	19970417
Manifest ID:	96099677
Trans EPA ID:	ILD984908202
Trans Name:	Not reported
Trans 2 EPA ID:	Not reported
Trans 2 Name:	Not reported
TSDF EPA ID:	CA0000084517
Trans Name:	Not reported
TSDF Alt EPA ID:	Not reported
TSDF Alt Name:	Not reported
CA Waste Code:	212 - Oxygenated solvents (acetone, butanol, ethyl acetate, etc.
RCRA Code:	F005

CONTRA COSTA COLLEGE (Continued) **S113013026**

Disposal Method:	H01 - Transfer Station
Quantity Tons:	0.018
Waste Quantity:	36
Quantity Unit:	P
Additional Code 1:	Not reported
Additional Code 2:	Not reported
Additional Code 3:	Not reported
Additional Code 4:	Not reported
Additional Code 5:	Not reported
Shipment Date:	19970220
Creation Date:	5/30/1997 0:00:00
Receipt Date:	19970226
Manifest ID:	96377392
Trans EPA ID:	ILD984908202
Trans Name:	Not reported
Trans 2 EPA ID:	Not reported
Trans 2 Name:	Not reported
TSDF EPA ID:	CA0000084517
Trans Name:	Not reported
TSDF Alt EPA ID:	Not reported
TSDF Alt Name:	Not reported
CA Waste Code:	212 - Oxygenated solvents (acetone, butanol, ethyl acetate, etc.
RCRA Code:	F005
Disposal Method:	H01 - Transfer Station
Quantity Tons:	0.056
Waste Quantity:	112
Quantity Unit:	P
Additional Code 1:	Not reported
Additional Code 2:	Not reported
Additional Code 3:	Not reported
Additional Code 4:	Not reported
Additional Code 5:	Not reported
Shipment Date:	19970220
Creation Date:	5/30/1997 0:00:00
Receipt Date:	19970226
Manifest ID:	96377392
Trans EPA ID:	ILD984908202
Trans Name:	Not reported
Trans 2 EPA ID:	Not reported
Trans 2 Name:	Not reported
TSDF EPA ID:	CA0000084517
Trans Name:	Not reported
TSDF Alt EPA ID:	Not reported
TSDF Alt Name:	Not reported
CA Waste Code:	212 - Oxygenated solvents (acetone, butanol, ethyl acetate, etc.
RCRA Code:	F005
Disposal Method:	H01 - Transfer Station
Quantity Tons:	0.018
Waste Quantity:	36
Quantity Unit:	P
Additional Code 1:	Not reported
Additional Code 2:	Not reported
Additional Code 3:	Not reported
Additional Code 4:	Not reported
Additional Code 5:	Not reported

CONTRA COSTA COLLEGE (Continued) **S113013026**

Additional Info:

Year:	2006
Gen EPA ID:	CAD982033896
Shipment Date:	20060926
Creation Date:	4/19/2007 18:30:35
Receipt Date:	20061010
Manifest ID:	001520711JJK
Trans EPA ID:	CAT080013428
Trans Name:	MORGAN ENVIRONMENTAL SERVICES INC
Trans 2 EPA ID:	CAD982030173
Trans 2 Name:	ECI
TSDF EPA ID:	CAD028409019
Trans Name:	CROSBY & OVERTON
TSDF Alt EPA ID:	Not reported
TSDF Alt Name:	Not reported
CA Waste Code:	352 - Other organic solids
RCRA Code:	Not reported
Disposal Method:	H141 - Storage, Bulking, And/Or Transfer Off Site--No Treatment/Reovery (H010-H129) Or (H131-H135)
Quantity Tons:	0.25
Waste Quantity:	500
Quantity Unit:	P
Additional Code 1:	Not reported
Additional Code 2:	Not reported
Additional Code 3:	Not reported
Additional Code 4:	Not reported
Additional Code 5:	Not reported
Shipment Date:	20060926
Creation Date:	4/19/2007 18:30:35
Receipt Date:	20061010
Manifest ID:	001520711JJK
Trans EPA ID:	CAT080013428
Trans Name:	MORGAN ENVIRONMENTAL SERVICES INC
Trans 2 EPA ID:	CAD982030173
Trans 2 Name:	ECI
TSDF EPA ID:	CAD028409019
Trans Name:	CROSBY & OVERTON
TSDF Alt EPA ID:	Not reported
TSDF Alt Name:	Not reported
CA Waste Code:	214 - Unspecified solvent mixture
RCRA Code:	D001
Disposal Method:	H061 - Fuel Blending Prior To Energy Recovery At Another Site
Quantity Tons:	0.108
Waste Quantity:	30
Quantity Unit:	G
Additional Code 1:	Not reported
Additional Code 2:	Not reported
Additional Code 3:	Not reported
Additional Code 4:	Not reported
Additional Code 5:	Not reported
Shipment Date:	20060926
Creation Date:	4/19/2007 18:30:35
Receipt Date:	20061010
Manifest ID:	001520711JJK

CONTRA COSTA COLLEGE (Continued) **S113013026**

Trans EPA ID:	CAT080013428
Trans Name:	MORGAN ENVIRONMENTAL SERVICES INC
Trans 2 EPA ID:	CAD982030173
Trans 2 Name:	ECI
TSDF EPA ID:	CAD028409019
Trans Name:	CROSBY & OVERTON
TSDF Alt EPA ID:	Not reported
TSDF Alt Name:	Not reported
CA Waste Code:	221 - Waste oil and mixed oil
RCRA Code:	Not reported
Disposal Method:	H061 - Fuel Blending Prior To Energy Recovery At Another Site
Quantity Tons:	0.836
Waste Quantity:	220
Quantity Unit:	G
Additional Code 1:	Not reported
Additional Code 2:	Not reported
Additional Code 3:	Not reported
Additional Code 4:	Not reported
Additional Code 5:	Not reported

Shipment Date:	20060926
Creation Date:	4/19/2007 18:30:35
Receipt Date:	20061010
Manifest ID:	001520711JJK
Trans EPA ID:	CAT080013428
Trans Name:	MORGAN ENVIRONMENTAL SERVICES INC
Trans 2 EPA ID:	CAD982030173
Trans 2 Name:	ECI
TSDF EPA ID:	CAD028409019
Trans Name:	CROSBY & OVERTON
TSDF Alt EPA ID:	Not reported
TSDF Alt Name:	Not reported
CA Waste Code:	223 - Unspecified oil-containing waste
RCRA Code:	Not reported
Disposal Method:	H141 - Storage, Bulking, And/Or Transfer Off Site--No Treatment/Reovery (H010-H129) Or (H131-H135)
Quantity Tons:	0.05
Waste Quantity:	100
Quantity Unit:	P
Additional Code 1:	Not reported
Additional Code 2:	Not reported
Additional Code 3:	Not reported
Additional Code 4:	Not reported
Additional Code 5:	Not reported

Shipment Date:	20060720
Creation Date:	11/21/2006 18:30:04
Receipt Date:	20060803
Manifest ID:	24483038
Trans EPA ID:	CAL000190758
Trans Name:	JANUS CORPORATION
Trans 2 EPA ID:	CAR000037283
Trans 2 Name:	WORLD ENVIRONMENTAL
TSDF EPA ID:	CAD028409019
Trans Name:	CROSBY OVERTON
TSDF Alt EPA ID:	CAD028409019
TSDF Alt Name:	Not reported

CONTRA COSTA COLLEGE (Continued) **S113013026**

CA Waste Code:	181 - Other inorganic solid waste Organics
RCRA Code:	D008
Disposal Method:	H01 - Transfer Station
Quantity Tons:	0.8428
Waste Quantity:	1
Quantity Unit:	Y
Additional Code 1:	Not reported
Additional Code 2:	Not reported
Additional Code 3:	Not reported
Additional Code 4:	Not reported
Additional Code 5:	Not reported
Shipment Date:	20060517
Creation Date:	8/24/2006 18:31:31
Receipt Date:	20060518
Manifest ID:	24964048
Trans EPA ID:	CAD981429673
Trans Name:	PHOTO WASTE RECYCLING CO INC
Trans 2 EPA ID:	Not reported
Trans 2 Name:	Not reported
TSDF EPA ID:	CAD981429673
Trans Name:	PHOTO WASTE RECYCLING CO INC
TSDF Alt EPA ID:	CAD981429673
TSDF Alt Name:	Not reported
CA Waste Code:	541 - Photochemicals / photo processing waste
RCRA Code:	D011
Disposal Method:	R01 - Recycler
Quantity Tons:	0.06255
Waste Quantity:	15
Quantity Unit:	G
Additional Code 1:	Not reported
Additional Code 2:	Not reported
Additional Code 3:	Not reported
Additional Code 4:	Not reported
Additional Code 5:	Not reported
Shipment Date:	20060413
Creation Date:	8/4/2006 18:30:48
Receipt Date:	20060425
Manifest ID:	24883713
Trans EPA ID:	CAT080013428
Trans Name:	MORGAN ENVIRONMENTAL INC
Trans 2 EPA ID:	CAD982030173
Trans 2 Name:	ECOLOGY CONTROL INDUSTRIES
TSDF EPA ID:	CAD028409019
Trans Name:	CROSBY AND OVERTON
TSDF Alt EPA ID:	CAD028409019
TSDF Alt Name:	Not reported
CA Waste Code:	352 - Other organic solids
RCRA Code:	Not reported
Disposal Method:	H01 - Transfer Station
Quantity Tons:	0.125
Waste Quantity:	250
Quantity Unit:	P
Additional Code 1:	Not reported
Additional Code 2:	Not reported
Additional Code 3:	Not reported

CONTRA COSTA COLLEGE (Continued) **S113013026**

Additional Code 4:	Not reported
Additional Code 5:	Not reported
Shipment Date:	20060413
Creation Date:	8/4/2006 18:30:48
Receipt Date:	20060425
Manifest ID:	24883714
Trans EPA ID:	CAT080013428
Trans Name:	MORGAN ENVIRONMENTAL INC
Trans 2 EPA ID:	CAD982030173
Trans 2 Name:	ECOLOGY CONTROL INDUSTRIES
TSDF EPA ID:	CAD028409019
Trans Name:	CROSBY AND OVERTON
TSDF Alt EPA ID:	CAD028409019
TSDF Alt Name:	Not reported
CA Waste Code:	181 - Other inorganic solid waste Organics
RCRA Code:	D011
Disposal Method:	H01 - Transfer Station
Quantity Tons:	0.3
Waste Quantity:	600
Quantity Unit:	P
Additional Code 1:	Not reported
Additional Code 2:	Not reported
Additional Code 3:	Not reported
Additional Code 4:	Not reported
Additional Code 5:	Not reported
Shipment Date:	20060413
Creation Date:	8/4/2006 18:30:48
Receipt Date:	20060425
Manifest ID:	24883714
Trans EPA ID:	CAT080013428
Trans Name:	MORGAN ENVIRONMENTAL INC
Trans 2 EPA ID:	CAD982030173
Trans 2 Name:	ECOLOGY CONTROL INDUSTRIES
TSDF EPA ID:	CAD028409019
Trans Name:	CROSBY AND OVERTON
TSDF Alt EPA ID:	CAD028409019
TSDF Alt Name:	Not reported
CA Waste Code:	331 - Off-specification, aged, or surplus organics
RCRA Code:	D001
Disposal Method:	H01 - Transfer Station
Quantity Tons:	0.0825
Waste Quantity:	25
Quantity Unit:	G
Additional Code 1:	Not reported
Additional Code 2:	Not reported
Additional Code 3:	Not reported
Additional Code 4:	Not reported
Additional Code 5:	Not reported
Shipment Date:	20060413
Creation Date:	8/4/2006 18:30:48
Receipt Date:	20060425
Manifest ID:	24883713
Trans EPA ID:	CAT080013428
Trans Name:	MORGAN ENVIRONMENTAL INC

CONTRA COSTA COLLEGE (Continued) **S113013026**

Trans 2 EPA ID: CAD982030173
Trans 2 Name: ECOLOGY CONTROL INDUSTRIES
TSDF EPA ID: CAD028409019
Trans Name: CROSBY AND OVERTON
TSDF Alt EPA ID: CAD028409019
TSDF Alt Name: Not reported
CA Waste Code: 141 - Off-specification, aged, or surplus inorganics
RCRA Code: D001
Disposal Method: H01 - Transfer Station
Quantity Tons: 0.00834
Waste Quantity: 2
Quantity Unit: G
Additional Code 1: Not reported
Additional Code 2: Not reported
Additional Code 3: Not reported
Additional Code 4: Not reported
Additional Code 5: Not reported

Additional Info:
Year: 2007
Gen EPA ID: CAD982033896

Shipment Date: 20070524
Creation Date: 10/18/2007 18:30:31
Receipt Date: 20070525
Manifest ID: 002182595JJK
Trans EPA ID: CAD981429673
Trans Name: PHOTO WASTE RECYCLING CO INC
Trans 2 EPA ID: Not reported
Trans 2 Name: Not reported
TSDF EPA ID: CAD981429673
Trans Name: PHOTO WASTE RECYCLING CO INC
TSDF Alt EPA ID: Not reported
TSDF Alt Name: Not reported
CA Waste Code: 541 - Photochemicals / photo processing waste
RCRA Code: D011
Disposal Method: H010 - Metals Recovery Including Retoring,Smelting,Chemicals,Ect
Quantity Tons: 0.06255
Waste Quantity: 15
Quantity Unit: G
Additional Code 1: Not reported
Additional Code 2: Not reported
Additional Code 3: Not reported
Additional Code 4: Not reported
Additional Code 5: Not reported

Shipment Date: 20070327
Creation Date: 8/23/2007 18:30:20
Receipt Date: 20070328
Manifest ID: 001520853JJK
Trans EPA ID: CAT080013428
Trans Name: MORGAN ENVIRONMENTAL SERVICES INC
Trans 2 EPA ID: Not reported
Trans 2 Name: Not reported
TSDF EPA ID: CAD980887418
Trans Name: EVERGREEN OIL INC
TSDF Alt EPA ID: Not reported

CONTRA COSTA COLLEGE (Continued) **S113013026**

TSDF Alt Name:	Not reported
CA Waste Code:	221 - Waste oil and mixed oil
RCRA Code:	Not reported
Disposal Method:	H061 - Fuel Blending Prior To Energy Recovery At Another Site
Quantity Tons:	0.076
Waste Quantity:	20
Quantity Unit:	G
Additional Code 1:	Not reported
Additional Code 2:	Not reported
Additional Code 3:	Not reported
Additional Code 4:	Not reported
Additional Code 5:	Not reported
Shipment Date:	20070327
Creation Date:	8/23/2007 18:30:20
Receipt Date:	20070328
Manifest ID:	001520853JJK
Trans EPA ID:	CAT080013428
Trans Name:	MORGAN ENVIRONMENTAL SERVICES INC
Trans 2 EPA ID:	Not reported
Trans 2 Name:	Not reported
TSDF EPA ID:	CAD980887418
Trans Name:	EVERGREEN OIL INC
TSDF Alt EPA ID:	Not reported
TSDF Alt Name:	Not reported
CA Waste Code:	223 - Unspecified oil-containing waste
RCRA Code:	Not reported
Disposal Method:	H141 - Storage, Bulking, And/Or Transfer Off Site--No Treatment/Reovery (H010-H129) Or (H131-H135)
Quantity Tons:	0.075
Waste Quantity:	150
Quantity Unit:	P
Additional Code 1:	Not reported
Additional Code 2:	Not reported
Additional Code 3:	Not reported
Additional Code 4:	Not reported
Additional Code 5:	Not reported
Shipment Date:	20070327
Creation Date:	8/23/2007 18:30:20
Receipt Date:	20070328
Manifest ID:	001520853JJK
Trans EPA ID:	CAT080013428
Trans Name:	MORGAN ENVIRONMENTAL SERVICES INC
Trans 2 EPA ID:	Not reported
Trans 2 Name:	Not reported
TSDF EPA ID:	CAD980887418
Trans Name:	EVERGREEN OIL INC
TSDF Alt EPA ID:	Not reported
TSDF Alt Name:	Not reported
CA Waste Code:	291 - Latex waste
RCRA Code:	Not reported
Disposal Method:	H141 - Storage, Bulking, And/Or Transfer Off Site--No Treatment/Reovery (H010-H129) Or (H131-H135)
Quantity Tons:	0.06255
Waste Quantity:	15
Quantity Unit:	G

CONTRA COSTA COLLEGE (Continued) **S113013026**

Additional Code 1:	Not reported
Additional Code 2:	Not reported
Additional Code 3:	Not reported
Additional Code 4:	Not reported
Additional Code 5:	Not reported
Shipment Date:	20070327
Creation Date:	8/23/2007 18:30:20
Receipt Date:	20070328
Manifest ID:	001520853JJK
Trans EPA ID:	CAT080013428
Trans Name:	MORGAN ENVIRONMENTAL SERVICES INC
Trans 2 EPA ID:	Not reported
Trans 2 Name:	Not reported
TSDF EPA ID:	CAD980887418
Trans Name:	EVERGREEN OIL INC
TSDF Alt EPA ID:	Not reported
TSDF Alt Name:	Not reported
CA Waste Code:	134 - Aqueous solution with <10% total organic residues
RCRA Code:	Not reported
Disposal Method:	H141 - Storage, Bulking, And/Or Transfer Off Site--No Treatment/Reovery (H010-H129) Or (H131-H135)
Quantity Tons:	0.126
Waste Quantity:	30
Quantity Unit:	G
Additional Code 1:	Not reported
Additional Code 2:	Not reported
Additional Code 3:	Not reported
Additional Code 4:	Not reported
Additional Code 5:	Not reported

Additional Info:

Year:	2012
Gen EPA ID:	CAD982033896
Shipment Date:	20120911
Creation Date:	3/22/2013 22:15:17
Receipt Date:	20120913
Manifest ID:	009827443JJK
Trans EPA ID:	CAR000194837
Trans Name:	PACIFIC COAST LACQUER
Trans 2 EPA ID:	Not reported
Trans 2 Name:	Not reported
TSDF EPA ID:	CAD008252405
Trans Name:	PACIFIC RESOURCE RECOVERY
TSDF Alt EPA ID:	Not reported
TSDF Alt Name:	Not reported
CA Waste Code:	133 - Aqueous solution with 10% or more total organic residues
RCRA Code:	Not reported
Disposal Method:	H061 - Fuel Blending Prior To Energy Recovery At Another Site
Quantity Tons:	0.1251
Waste Quantity:	30
Quantity Unit:	G
Additional Code 1:	Not reported
Additional Code 2:	Not reported
Additional Code 3:	Not reported
Additional Code 4:	Not reported

CONTRA COSTA COLLEGE (Continued) **S113013026**

Additional Code 5:	Not reported
Shipment Date:	20120517
Creation Date:	8/1/2012 22:15:15
Receipt Date:	20120525
Manifest ID:	005232117JJK
Trans EPA ID:	CAT080013428
Trans Name:	MORGAN ENVIRONMENTAL SERVICES INC
Trans 2 EPA ID:	Not reported
Trans 2 Name:	Not reported
TSDF EPA ID:	CAD980884183
Trans Name:	GENERAL ENVIRONMENTAL MGT LLC DBA PSC
TSDF Alt EPA ID:	Not reported
TSDF Alt Name:	Not reported
CA Waste Code:	221 - Waste oil and mixed oil
RCRA Code:	Not reported
Disposal Method:	H141 - Storage, Bulking, And/Or Transfer Off Site--No Treatment/Reovery (H010-H129) Or (H131-H135)
Quantity Tons:	0.19
Waste Quantity:	50
Quantity Unit:	G
Additional Code 1:	Not reported
Additional Code 2:	Not reported
Additional Code 3:	Not reported
Additional Code 4:	Not reported
Additional Code 5:	Not reported
Shipment Date:	20120517
Creation Date:	8/1/2012 22:15:15
Receipt Date:	20120525
Manifest ID:	005232117JJK
Trans EPA ID:	CAT080013428
Trans Name:	MORGAN ENVIRONMENTAL SERVICES INC
Trans 2 EPA ID:	Not reported
Trans 2 Name:	Not reported
TSDF EPA ID:	CAD980884183
Trans Name:	GENERAL ENVIRONMENTAL MGT LLC DBA PSC
TSDF Alt EPA ID:	Not reported
TSDF Alt Name:	Not reported
CA Waste Code:	352 - Other organic solids
RCRA Code:	Not reported
Disposal Method:	H141 - Storage, Bulking, And/Or Transfer Off Site--No Treatment/Reovery (H010-H129) Or (H131-H135)
Quantity Tons:	0.025
Waste Quantity:	50
Quantity Unit:	P
Additional Code 1:	Not reported
Additional Code 2:	Not reported
Additional Code 3:	Not reported
Additional Code 4:	Not reported
Additional Code 5:	Not reported

Additional Info:

Year:	1993
Gen EPA ID:	CAD982033896
Shipment Date:	19931102

CONTRA COSTA COLLEGE (Continued) **S113013026**

Creation Date:	9/14/1995 0:00:00
Receipt Date:	19931103
Manifest ID:	92432342
Trans EPA ID:	TXD988052494
Trans Name:	Not reported
Trans 2 EPA ID:	Not reported
Trans 2 Name:	Not reported
TSDF EPA ID:	CAD059494310
Trans Name:	Not reported
TSDF Alt EPA ID:	Not reported
TSDF Alt Name:	Not reported
CA Waste Code:	513 - Empty containers less than 30 gallons
RCRA Code:	Not reported
Disposal Method:	D99 - Disposal, Other
Quantity Tons:	0.0275
Waste Quantity:	55
Quantity Unit:	P
Additional Code 1:	Not reported
Additional Code 2:	Not reported
Additional Code 3:	Not reported
Additional Code 4:	Not reported
Additional Code 5:	Not reported

Shipment Date:	19931102
Creation Date:	9/14/1995 0:00:00
Receipt Date:	19931103
Manifest ID:	92432342
Trans EPA ID:	TXD988052494
Trans Name:	Not reported
Trans 2 EPA ID:	Not reported
Trans 2 Name:	Not reported
TSDF EPA ID:	CAD059494310
Trans Name:	Not reported
TSDF Alt EPA ID:	Not reported
TSDF Alt Name:	Not reported
CA Waste Code:	343 - Unspecified organic liquid mixture
RCRA Code:	Not reported
Disposal Method:	D99 - Disposal, Other
Quantity Tons:	0.204
Waste Quantity:	60
Quantity Unit:	G
Additional Code 1:	Not reported
Additional Code 2:	Not reported
Additional Code 3:	Not reported
Additional Code 4:	Not reported
Additional Code 5:	Not reported

Shipment Date:	19930921
Creation Date:	9/13/1995 0:00:00
Receipt Date:	19930922
Manifest ID:	92096772
Trans EPA ID:	CAD980695761
Trans Name:	Not reported
Trans 2 EPA ID:	Not reported
Trans 2 Name:	Not reported
TSDF EPA ID:	CAT080031628
Trans Name:	Not reported

CONTRA COSTA COLLEGE (Continued) **S113013026**

TSDF Alt EPA ID:	CAT080031628
TSDF Alt Name:	Not reported
CA Waste Code:	221 - Waste oil and mixed oil
RCRA Code:	F001
Disposal Method:	R01 - Recycler
Quantity Tons:	0.684
Waste Quantity:	180
Quantity Unit:	G
Additional Code 1:	Not reported
Additional Code 2:	Not reported
Additional Code 3:	Not reported
Additional Code 4:	Not reported
Additional Code 5:	Not reported
Shipment Date:	19930909
Creation Date:	9/13/1995 0:00:00
Receipt Date:	19930909
Manifest ID:	93294321
Trans EPA ID:	CAD980695761
Trans Name:	Not reported
Trans 2 EPA ID:	Not reported
Trans 2 Name:	Not reported
TSDF EPA ID:	CAD980887418
Trans Name:	Not reported
TSDF Alt EPA ID:	CAD980887418
TSDF Alt Name:	Not reported
CA Waste Code:	134 - Aqueous solution with <10% total organic residues
RCRA Code:	Not reported
Disposal Method:	R01 - Recycler
Quantity Tons:	1.89
Waste Quantity:	450
Quantity Unit:	G
Additional Code 1:	Not reported
Additional Code 2:	Not reported
Additional Code 3:	Not reported
Additional Code 4:	Not reported
Additional Code 5:	Not reported
Shipment Date:	19930907
Creation Date:	9/13/1995 0:00:00
Receipt Date:	19930907
Manifest ID:	93299763
Trans EPA ID:	CAD980695761
Trans Name:	Not reported
Trans 2 EPA ID:	Not reported
Trans 2 Name:	Not reported
TSDF EPA ID:	CAD980887418
Trans Name:	Not reported
TSDF Alt EPA ID:	CAD980887418
TSDF Alt Name:	Not reported
CA Waste Code:	134 - Aqueous solution with <10% total organic residues
RCRA Code:	Not reported
Disposal Method:	R01 - Recycler
Quantity Tons:	1.68
Waste Quantity:	400
Quantity Unit:	G
Additional Code 1:	Not reported

CONTRA COSTA COLLEGE (Continued) **S113013026**

Additional Code 2:	Not reported
Additional Code 3:	Not reported
Additional Code 4:	Not reported
Additional Code 5:	Not reported
Shipment Date:	19930826
Creation Date:	9/12/1995 0:00:00
Receipt Date:	19930830
Manifest ID:	92679579
Trans EPA ID:	TXD988052494
Trans Name:	Not reported
Trans 2 EPA ID:	Not reported
Trans 2 Name:	Not reported
TSDF EPA ID:	CAD059494310
Trans Name:	Not reported
TSDF Alt EPA ID:	CAD059494310
TSDF Alt Name:	Not reported
CA Waste Code:	551 - Laboratory waste chemicals 561 Detergent and soap
RCRA Code:	D001
Disposal Method:	H01 - Transfer Station
Quantity Tons:	0.031
Waste Quantity:	62
Quantity Unit:	P
Additional Code 1:	Not reported
Additional Code 2:	Not reported
Additional Code 3:	Not reported
Additional Code 4:	Not reported
Additional Code 5:	Not reported
Shipment Date:	19930826
Creation Date:	9/12/1995 0:00:00
Receipt Date:	19930830
Manifest ID:	92679579
Trans EPA ID:	TXD988052494
Trans Name:	Not reported
Trans 2 EPA ID:	Not reported
Trans 2 Name:	Not reported
TSDF EPA ID:	CAD059494310
Trans Name:	Not reported
TSDF Alt EPA ID:	CAD059494310
TSDF Alt Name:	Not reported
CA Waste Code:	551 - Laboratory waste chemicals 561 Detergent and soap
RCRA Code:	D001
Disposal Method:	H01 - Transfer Station
Quantity Tons:	0.236
Waste Quantity:	472
Quantity Unit:	P
Additional Code 1:	Not reported
Additional Code 2:	Not reported
Additional Code 3:	Not reported
Additional Code 4:	Not reported
Additional Code 5:	Not reported
Shipment Date:	19930826
Creation Date:	9/12/1995 0:00:00
Receipt Date:	19930830
Manifest ID:	92679579

CONTRA COSTA COLLEGE (Continued) **S113013026**

Trans EPA ID:	TXD988052494
Trans Name:	Not reported
Trans 2 EPA ID:	Not reported
Trans 2 Name:	Not reported
TSDF EPA ID:	CAD059494310
Trans Name:	Not reported
TSDF Alt EPA ID:	CAD059494310
TSDF Alt Name:	Not reported
CA Waste Code:	- Not reported
RCRA Code:	D002
Disposal Method:	H01 - Transfer Station
Quantity Tons:	0.003
Waste Quantity:	6
Quantity Unit:	P
Additional Code 1:	Not reported
Additional Code 2:	Not reported
Additional Code 3:	Not reported
Additional Code 4:	Not reported
Additional Code 5:	Not reported

Shipment Date:	19930826
Creation Date:	9/12/1995 0:00:00
Receipt Date:	19930830
Manifest ID:	92679579
Trans EPA ID:	TXD988052494
Trans Name:	Not reported
Trans 2 EPA ID:	Not reported
Trans 2 Name:	Not reported
TSDF EPA ID:	CAD059494310
Trans Name:	Not reported
TSDF Alt EPA ID:	CAD059494310
TSDF Alt Name:	Not reported
CA Waste Code:	551 - Laboratory waste chemicals 561 Detergent and soap
RCRA Code:	D001
Disposal Method:	H01 - Transfer Station
Quantity Tons:	0.0005
Waste Quantity:	1
Quantity Unit:	P
Additional Code 1:	Not reported
Additional Code 2:	Not reported
Additional Code 3:	Not reported
Additional Code 4:	Not reported
Additional Code 5:	Not reported

Shipment Date:	19930610
Creation Date:	9/8/1995 0:00:00
Receipt Date:	19930610
Manifest ID:	92679594
Trans EPA ID:	TXD988052494
Trans Name:	Not reported
Trans 2 EPA ID:	Not reported
Trans 2 Name:	Not reported
TSDF EPA ID:	CAD059494310
Trans Name:	Not reported
TSDF Alt EPA ID:	CAD059494310
TSDF Alt Name:	Not reported
CA Waste Code:	343 - Unspecified organic liquid mixture

CONTRA COSTA COLLEGE (Continued) **S113013026**

RCRA Code:	Not reported
Disposal Method:	D99 - Disposal, Other
Quantity Tons:	0.17
Waste Quantity:	50
Quantity Unit:	G
Additional Code 1:	Not reported
Additional Code 2:	Not reported
Additional Code 3:	Not reported
Additional Code 4:	Not reported
Additional Code 5:	Not reported

Additional Info:

Year:	1995
Gen EPA ID:	CAD982033896
Shipment Date:	19951127
Creation Date:	7/26/1996 0:00:00
Receipt Date:	19951202
Manifest ID:	95615582
Trans EPA ID:	CAD000603738
Trans Name:	Not reported
Trans 2 EPA ID:	MOD095038998
Trans 2 Name:	Not reported
TSDF EPA ID:	CAT080022148
Trans Name:	Not reported
TSDF Alt EPA ID:	Not reported
TSDF Alt Name:	Not reported
CA Waste Code:	561 - Not reported
RCRA Code:	Not reported
Disposal Method:	H01 - Transfer Station
Quantity Tons:	0.0208
Waste Quantity:	5
Quantity Unit:	G
Additional Code 1:	Not reported
Additional Code 2:	Not reported
Additional Code 3:	Not reported
Additional Code 4:	Not reported
Additional Code 5:	Not reported
Shipment Date:	19951114
Creation Date:	7/26/1996 0:00:00
Receipt Date:	19951117
Manifest ID:	95615572
Trans EPA ID:	CAD000603738
Trans Name:	Not reported
Trans 2 EPA ID:	Not reported
Trans 2 Name:	Not reported
TSDF EPA ID:	AZD049318009
Trans Name:	Not reported
TSDF Alt EPA ID:	Not reported
TSDF Alt Name:	Not reported
CA Waste Code:	213 - Hydrocarbon solvents (benzene, hexane, Stoddard, etc.
RCRA Code:	D001
Disposal Method:	R01 - Recycler
Quantity Tons:	0.1251
Waste Quantity:	30
Quantity Unit:	G

CONTRA COSTA COLLEGE (Continued) **S113013026**

Additional Code 1:	Not reported
Additional Code 2:	Not reported
Additional Code 3:	Not reported
Additional Code 4:	Not reported
Additional Code 5:	Not reported
Shipment Date:	19951114
Creation Date:	7/26/1996 0:00:00
Receipt Date:	19951117
Manifest ID:	95615572
Trans EPA ID:	CAD000603738
Trans Name:	Not reported
Trans 2 EPA ID:	Not reported
Trans 2 Name:	Not reported
TSDF EPA ID:	AZD049318009
Trans Name:	Not reported
TSDF Alt EPA ID:	Not reported
TSDF Alt Name:	Not reported
CA Waste Code:	213 - Hydrocarbon solvents (benzene, hexane, Stoddard, etc.
RCRA Code:	D001
Disposal Method:	R01 - Recycler
Quantity Tons:	0.2293
Waste Quantity:	55
Quantity Unit:	G
Additional Code 1:	Not reported
Additional Code 2:	Not reported
Additional Code 3:	Not reported
Additional Code 4:	Not reported
Additional Code 5:	Not reported
Shipment Date:	19951114
Creation Date:	7/26/1996 0:00:00
Receipt Date:	19951117
Manifest ID:	95615572
Trans EPA ID:	CAD000603738
Trans Name:	Not reported
Trans 2 EPA ID:	Not reported
Trans 2 Name:	Not reported
TSDF EPA ID:	AZD049318009
Trans Name:	Not reported
TSDF Alt EPA ID:	Not reported
TSDF Alt Name:	Not reported
CA Waste Code:	221 - Waste oil and mixed oil
RCRA Code:	Not reported
Disposal Method:	R01 - Recycler
Quantity Tons:	0.209
Waste Quantity:	55
Quantity Unit:	G
Additional Code 1:	Not reported
Additional Code 2:	Not reported
Additional Code 3:	Not reported
Additional Code 4:	Not reported
Additional Code 5:	Not reported
Shipment Date:	19951114
Creation Date:	7/26/1996 0:00:00
Receipt Date:	19951115

CONTRA COSTA COLLEGE (Continued) **S113013026**

Manifest ID:	95615555
Trans EPA ID:	CAD000603738
Trans Name:	Not reported
Trans 2 EPA ID:	Not reported
Trans 2 Name:	Not reported
TSDF EPA ID:	CAT000646117
Trans Name:	Not reported
TSDF Alt EPA ID:	Not reported
TSDF Alt Name:	Not reported
CA Waste Code:	513 - Empty containers less than 30 gallons
RCRA Code:	Not reported
Disposal Method:	D80 - Disposal, Land Fill
Quantity Tons:	0.2
Waste Quantity:	400
Quantity Unit:	P
Additional Code 1:	Not reported
Additional Code 2:	Not reported
Additional Code 3:	Not reported
Additional Code 4:	Not reported
Additional Code 5:	Not reported

Shipment Date:	19951026
Creation Date:	7/26/1996 0:00:00
Receipt Date:	19951031
Manifest ID:	95615288
Trans EPA ID:	CAD000603738
Trans Name:	Not reported
Trans 2 EPA ID:	ARD981908551
Trans 2 Name:	Not reported
TSDF EPA ID:	CAT080022148
Trans Name:	Not reported
TSDF Alt EPA ID:	Not reported
TSDF Alt Name:	Not reported
CA Waste Code:	343 - Unspecified organic liquid mixture
RCRA Code:	Not reported
Disposal Method:	H01 - Transfer Station
Quantity Tons:	0.204
Waste Quantity:	60
Quantity Unit:	G
Additional Code 1:	Not reported
Additional Code 2:	Not reported
Additional Code 3:	Not reported
Additional Code 4:	Not reported
Additional Code 5:	Not reported

Shipment Date:	19951026
Creation Date:	7/26/1996 0:00:00
Receipt Date:	19951031
Manifest ID:	95615288
Trans EPA ID:	CAD000603738
Trans Name:	Not reported
Trans 2 EPA ID:	ARD981908551
Trans 2 Name:	Not reported
TSDF EPA ID:	CAT080022148
Trans Name:	Not reported
TSDF Alt EPA ID:	Not reported
TSDF Alt Name:	Not reported

CONTRA COSTA COLLEGE (Continued) **S113013026**

CA Waste Code:	122 - Alkaline solution without metals (pH > 12.5
RCRA Code:	D002
Disposal Method:	H01 - Transfer Station
Quantity Tons:	0.0834
Waste Quantity:	20
Quantity Unit:	G
Additional Code 1:	Not reported
Additional Code 2:	Not reported
Additional Code 3:	Not reported
Additional Code 4:	Not reported
Additional Code 5:	Not reported
Shipment Date:	19951026
Creation Date:	7/26/1996 0:00:00
Receipt Date:	19951031
Manifest ID:	95615288
Trans EPA ID:	CAD000603738
Trans Name:	Not reported
Trans 2 EPA ID:	ARD981908551
Trans 2 Name:	Not reported
TSDF EPA ID:	CAT080022148
Trans Name:	Not reported
TSDF Alt EPA ID:	Not reported
TSDF Alt Name:	Not reported
CA Waste Code:	343 - Unspecified organic liquid mixture
RCRA Code:	Not reported
Disposal Method:	H01 - Transfer Station
Quantity Tons:	0.068
Waste Quantity:	20
Quantity Unit:	G
Additional Code 1:	Not reported
Additional Code 2:	Not reported
Additional Code 3:	Not reported
Additional Code 4:	Not reported
Additional Code 5:	Not reported
Shipment Date:	19951026
Creation Date:	7/26/1996 0:00:00
Receipt Date:	19951031
Manifest ID:	95615288
Trans EPA ID:	CAD000603738
Trans Name:	Not reported
Trans 2 EPA ID:	ARD981908551
Trans 2 Name:	Not reported
TSDF EPA ID:	CAT080022148
Trans Name:	Not reported
TSDF Alt EPA ID:	Not reported
TSDF Alt Name:	Not reported
CA Waste Code:	122 - Alkaline solution without metals (pH > 12.5
RCRA Code:	D002
Disposal Method:	H01 - Transfer Station
Quantity Tons:	0.3544
Waste Quantity:	85
Quantity Unit:	G
Additional Code 1:	Not reported
Additional Code 2:	Not reported
Additional Code 3:	Not reported

CONTRA COSTA COLLEGE (Continued) **S113013026**

Additional Code 4:	Not reported
Additional Code 5:	Not reported
Shipment Date:	19950424
Creation Date:	4/2/1996 0:00:00
Receipt Date:	19950428
Manifest ID:	95275704
Trans EPA ID:	CAD983668583
Trans Name:	Not reported
Trans 2 EPA ID:	Not reported
Trans 2 Name:	Not reported
TSDF EPA ID:	CAL000027741
Trans Name:	Not reported
TSDF Alt EPA ID:	CAL000027741
TSDF Alt Name:	Not reported
CA Waste Code:	151 - Asbestos-containing waste
RCRA Code:	Not reported
Disposal Method:	D80 - Disposal, Land Fill
Quantity Tons:	16.856
Waste Quantity:	20
Quantity Unit:	Y
Additional Code 1:	Not reported
Additional Code 2:	Not reported
Additional Code 3:	Not reported
Additional Code 4:	Not reported
Additional Code 5:	Not reported

Additional Info:

Year:	2001
Gen EPA ID:	CAD982033896
Shipment Date:	20011206
Creation Date:	1/29/2002 0:00:00
Receipt Date:	20011212
Manifest ID:	21322147
Trans EPA ID:	SCR000075150
Trans Name:	Not reported
Trans 2 EPA ID:	Not reported
Trans 2 Name:	Not reported
TSDF EPA ID:	CA0000084517
Trans Name:	Not reported
TSDF Alt EPA ID:	Not reported
TSDF Alt Name:	Not reported
CA Waste Code:	212 - Oxygenated solvents (acetone, butanol, ethyl acetate, etc.
RCRA Code:	F005
Disposal Method:	H01 - Transfer Station
Quantity Tons:	0.018
Waste Quantity:	36
Quantity Unit:	P
Additional Code 1:	Not reported
Additional Code 2:	Not reported
Additional Code 3:	Not reported
Additional Code 4:	Not reported
Additional Code 5:	Not reported
Shipment Date:	20011119
Creation Date:	1/16/2002 0:00:00

CONTRA COSTA COLLEGE (Continued) **S113013026**

Receipt Date:	20011126
Manifest ID:	21309604
Trans EPA ID:	SCR000075150
Trans Name:	Not reported
Trans 2 EPA ID:	Not reported
Trans 2 Name:	Not reported
TSDF EPA ID:	CA0000084517
Trans Name:	Not reported
TSDF Alt EPA ID:	Not reported
TSDF Alt Name:	Not reported
CA Waste Code:	212 - Oxygenated solvents (acetone, butanol, ethyl acetate, etc.
RCRA Code:	F005
Disposal Method:	H01 - Transfer Station
Quantity Tons:	0.018
Waste Quantity:	36
Quantity Unit:	P
Additional Code 1:	Not reported
Additional Code 2:	Not reported
Additional Code 3:	Not reported
Additional Code 4:	Not reported
Additional Code 5:	Not reported

Shipment Date:	20011101
Creation Date:	1/16/2002 0:00:00
Receipt Date:	20011102
Manifest ID:	21304281
Trans EPA ID:	CAD981429673
Trans Name:	Not reported
Trans 2 EPA ID:	Not reported
Trans 2 Name:	Not reported
TSDF EPA ID:	CAD981429673
Trans Name:	Not reported
TSDF Alt EPA ID:	Not reported
TSDF Alt Name:	Not reported
CA Waste Code:	541 - Photochemicals / photo processing waste
RCRA Code:	D011
Disposal Method:	R01 - Recycler
Quantity Tons:	0.0417
Waste Quantity:	10
Quantity Unit:	G
Additional Code 1:	Not reported
Additional Code 2:	Not reported
Additional Code 3:	Not reported
Additional Code 4:	Not reported
Additional Code 5:	Not reported

Shipment Date:	20011024
Creation Date:	12/17/2001 0:00:00
Receipt Date:	20011029
Manifest ID:	21386699
Trans EPA ID:	SCR000075150
Trans Name:	Not reported
Trans 2 EPA ID:	Not reported
Trans 2 Name:	Not reported
TSDF EPA ID:	CA0000084517
Trans Name:	Not reported
TSDF Alt EPA ID:	Not reported

CONTRA COSTA COLLEGE (Continued) **S113013026**

TSDF Alt Name:	Not reported
CA Waste Code:	212 - Oxygenated solvents (acetone, butanol, ethyl acetate, etc.
RCRA Code:	F005
Disposal Method:	H01 - Transfer Station
Quantity Tons:	0.018
Waste Quantity:	36
Quantity Unit:	P
Additional Code 1:	Not reported
Additional Code 2:	Not reported
Additional Code 3:	Not reported
Additional Code 4:	Not reported
Additional Code 5:	Not reported
Shipment Date:	20011008
Creation Date:	12/17/2001 0:00:00
Receipt Date:	20011011
Manifest ID:	21393345
Trans EPA ID:	SCR000075150
Trans Name:	Not reported
Trans 2 EPA ID:	Not reported
Trans 2 Name:	Not reported
TSDF EPA ID:	CA0000084517
Trans Name:	Not reported
TSDF Alt EPA ID:	Not reported
TSDF Alt Name:	Not reported
CA Waste Code:	212 - Oxygenated solvents (acetone, butanol, ethyl acetate, etc.
RCRA Code:	F005
Disposal Method:	H01 - Transfer Station
Quantity Tons:	0.018
Waste Quantity:	36
Quantity Unit:	P
Additional Code 1:	Not reported
Additional Code 2:	Not reported
Additional Code 3:	Not reported
Additional Code 4:	Not reported
Additional Code 5:	Not reported
Shipment Date:	20011008
Creation Date:	12/17/2001 0:00:00
Receipt Date:	20011011
Manifest ID:	21393345
Trans EPA ID:	SCR000075150
Trans Name:	Not reported
Trans 2 EPA ID:	Not reported
Trans 2 Name:	Not reported
TSDF EPA ID:	CA0000084517
Trans Name:	Not reported
TSDF Alt EPA ID:	Not reported
TSDF Alt Name:	Not reported
CA Waste Code:	212 - Oxygenated solvents (acetone, butanol, ethyl acetate, etc.
RCRA Code:	F005
Disposal Method:	H01 - Transfer Station
Quantity Tons:	0.056
Waste Quantity:	112
Quantity Unit:	P
Additional Code 1:	Not reported
Additional Code 2:	Not reported

CONTRA COSTA COLLEGE (Continued) **S113013026**

Additional Code 3:	Not reported
Additional Code 4:	Not reported
Additional Code 5:	Not reported
Shipment Date:	20010928
Creation Date:	12/17/2001 0:00:00
Receipt Date:	20011019
Manifest ID:	20975921
Trans EPA ID:	CAR000052803
Trans Name:	Not reported
Trans 2 EPA ID:	Not reported
Trans 2 Name:	Not reported
TSDF EPA ID:	WAD991281767
Trans Name:	Not reported
TSDF Alt EPA ID:	Not reported
TSDF Alt Name:	Not reported
CA Waste Code:	551 - Laboratory waste chemicals 561 Detergent and soap
RCRA Code:	D001
Disposal Method:	T03 - Treatment, Incineration
Quantity Tons:	0.0005
Waste Quantity:	1
Quantity Unit:	P
Additional Code 1:	Not reported
Additional Code 2:	Not reported
Additional Code 3:	Not reported
Additional Code 4:	Not reported
Additional Code 5:	Not reported
Shipment Date:	20010928
Creation Date:	12/17/2001 0:00:00
Receipt Date:	20011019
Manifest ID:	20975921
Trans EPA ID:	CAR000052803
Trans Name:	Not reported
Trans 2 EPA ID:	Not reported
Trans 2 Name:	Not reported
TSDF EPA ID:	WAD991281767
Trans Name:	Not reported
TSDF Alt EPA ID:	Not reported
TSDF Alt Name:	Not reported
CA Waste Code:	341 - Organic liquids (nonsolvents) with halogens
RCRA Code:	D001
Disposal Method:	T03 - Treatment, Incineration
Quantity Tons:	0.0005
Waste Quantity:	1
Quantity Unit:	P
Additional Code 1:	Not reported
Additional Code 2:	Not reported
Additional Code 3:	Not reported
Additional Code 4:	Not reported
Additional Code 5:	Not reported
Shipment Date:	20010928
Creation Date:	12/17/2001 0:00:00
Receipt Date:	20011019
Manifest ID:	20975921
Trans EPA ID:	CAR000052803

CONTRA COSTA COLLEGE (Continued) **S113013026**

Trans Name:	Not reported
Trans 2 EPA ID:	Not reported
Trans 2 Name:	Not reported
TSDF EPA ID:	WAD991281767
Trans Name:	Not reported
TSDF Alt EPA ID:	Not reported
TSDF Alt Name:	Not reported
CA Waste Code:	551 - Laboratory waste chemicals 561 Detergent and soap
RCRA Code:	D009
Disposal Method:	R01 - Recycler
Quantity Tons:	0.0005
Waste Quantity:	1
Quantity Unit:	P
Additional Code 1:	Not reported
Additional Code 2:	Not reported
Additional Code 3:	Not reported
Additional Code 4:	Not reported
Additional Code 5:	Not reported

Shipment Date:	20010928
Creation Date:	12/17/2001 0:00:00
Receipt Date:	20011019
Manifest ID:	20975921
Trans EPA ID:	CAR000052803
Trans Name:	Not reported
Trans 2 EPA ID:	Not reported
Trans 2 Name:	Not reported
TSDF EPA ID:	WAD991281767
Trans Name:	Not reported
TSDF Alt EPA ID:	Not reported
TSDF Alt Name:	Not reported
CA Waste Code:	551 - Laboratory waste chemicals 561 Detergent and soap
RCRA Code:	D001
Disposal Method:	T03 - Treatment, Incineration
Quantity Tons:	0.0834
Waste Quantity:	20
Quantity Unit:	G
Additional Code 1:	Not reported
Additional Code 2:	Not reported
Additional Code 3:	Not reported
Additional Code 4:	Not reported
Additional Code 5:	Not reported

Additional Info:

Year:	2004
Gen EPA ID:	CAD982033896

Shipment Date:	Not reported
Creation Date:	Not reported
Receipt Date:	Not reported
Manifest ID:	23771682
Trans EPA ID:	CAR000052803
Trans Name:	PHILIP TRANSPORTATION & REMEDIATION INC
Trans 2 EPA ID:	UTR000007708
Trans 2 Name:	SLT EXPRESS
TSDF EPA ID:	WAD991281767
Trans Name:	BURLINGTON ENVIRONMENTAL INC KENT

CONTRA COSTA COLLEGE (Continued) **S113013026**

TSDF Alt EPA ID:	Not reported
TSDF Alt Name:	Not reported
CA Waste Code:	CA55 - Not reported
RCRA Code:	D009
Disposal Method:	R01 - Recycler
Quantity Tons:	0.003
Waste Quantity:	6
Quantity Unit:	P
Additional Code 1:	Not reported
Additional Code 2:	Not reported
Additional Code 3:	Not reported
Additional Code 4:	Not reported
Additional Code 5:	Not reported
Shipment Date:	Not reported
Creation Date:	Not reported
Receipt Date:	Not reported
Manifest ID:	23771682
Trans EPA ID:	CAR000052803
Trans Name:	PHILIP TRANSPORTATION & REMEDIATION INC
Trans 2 EPA ID:	UTR000007708
Trans 2 Name:	SLT EXPRESS
TSDF EPA ID:	WAD991281767
Trans Name:	BURLINGTON ENVIRONMENTAL INC KENT
TSDF Alt EPA ID:	Not reported
TSDF Alt Name:	Not reported
CA Waste Code:	CA55 - Not reported
RCRA Code:	D001
Disposal Method:	D80 - Disposal, Land Fill
Quantity Tons:	0.004
Waste Quantity:	8
Quantity Unit:	P
Additional Code 1:	Not reported
Additional Code 2:	Not reported
Additional Code 3:	Not reported
Additional Code 4:	Not reported
Additional Code 5:	Not reported
Shipment Date:	20041116
Creation Date:	3/17/2005 18:34:39
Receipt Date:	20041116
Manifest ID:	23725832
Trans EPA ID:	TXR000050930
Trans Name:	SAFETY-KLEEN SYSTEMS INC
Trans 2 EPA ID:	Not reported
Trans 2 Name:	Not reported
TSDF EPA ID:	CAD053044053
Trans Name:	SAFETY-KLEEN SYSTEMS INC
TSDF Alt EPA ID:	CAD053044053
TSDF Alt Name:	Not reported
CA Waste Code:	134 - Aqueous solution with <10% total organic residues
RCRA Code:	Not reported
Disposal Method:	H01 - Transfer Station
Quantity Tons:	0.0672
Waste Quantity:	16
Quantity Unit:	G
Additional Code 1:	Not reported

CONTRA COSTA COLLEGE (Continued) **S113013026**

Additional Code 2:	Not reported
Additional Code 3:	Not reported
Additional Code 4:	Not reported
Additional Code 5:	Not reported
Shipment Date:	20040820
Creation Date:	1/11/2005 18:31:27
Receipt Date:	20040909
Manifest ID:	23771682
Trans EPA ID:	CAR000052803
Trans Name:	PHILIP TRANSPORTATION & REMEDIATION INC
Trans 2 EPA ID:	UTR000007708
Trans 2 Name:	SLT EXPRESS
TSDF EPA ID:	WAD991281767
Trans Name:	BURLINGTON ENVIRONMENTAL INC KENT
TSDF Alt EPA ID:	Not reported
TSDF Alt Name:	Not reported
CA Waste Code:	551 - Laboratory waste chemicals 561 Detergent and soap
RCRA Code:	D006
Disposal Method:	T03 - Treatment, Incineration
Quantity Tons:	0.06
Waste Quantity:	120
Quantity Unit:	P
Additional Code 1:	Not reported
Additional Code 2:	Not reported
Additional Code 3:	Not reported
Additional Code 4:	Not reported
Additional Code 5:	Not reported
Shipment Date:	20040820
Creation Date:	1/11/2005 18:31:27
Receipt Date:	20040909
Manifest ID:	23771682
Trans EPA ID:	CAR000052803
Trans Name:	PHILIP TRANSPORTATION & REMEDIATION INC
Trans 2 EPA ID:	UTR000007708
Trans 2 Name:	SLT EXPRESS
TSDF EPA ID:	WAD991281767
Trans Name:	BURLINGTON ENVIRONMENTAL INC KENT
TSDF Alt EPA ID:	Not reported
TSDF Alt Name:	Not reported
CA Waste Code:	551 - Laboratory waste chemicals 561 Detergent and soap
RCRA Code:	D001
Disposal Method:	T03 - Treatment, Incineration
Quantity Tons:	0.05
Waste Quantity:	100
Quantity Unit:	P
Additional Code 1:	Not reported
Additional Code 2:	Not reported
Additional Code 3:	Not reported
Additional Code 4:	Not reported
Additional Code 5:	Not reported
Shipment Date:	20040820
Creation Date:	1/11/2005 18:31:27
Receipt Date:	20040909
Manifest ID:	23771682

CONTRA COSTA COLLEGE (Continued) **S113013026**

Trans EPA ID:	CAR000052803
Trans Name:	PHILIP TRANSPORTATION & REMEDIATION INC
Trans 2 EPA ID:	UTR000007708
Trans 2 Name:	SLT EXPRESS
TSDF EPA ID:	WAD991281767
Trans Name:	BURLINGTON ENVIRONMENTAL INC KENT
TSDF Alt EPA ID:	Not reported
TSDF Alt Name:	Not reported
CA Waste Code:	331 - Off-specification, aged, or surplus organics
RCRA Code:	D001
Disposal Method:	T03 - Treatment, Incineration
Quantity Tons:	0.01
Waste Quantity:	20
Quantity Unit:	P
Additional Code 1:	Not reported
Additional Code 2:	Not reported
Additional Code 3:	Not reported
Additional Code 4:	Not reported
Additional Code 5:	Not reported

Shipment Date:	20040820
Creation Date:	1/11/2005 18:31:27
Receipt Date:	20040909
Manifest ID:	23771682
Trans EPA ID:	CAR000052803
Trans Name:	PHILIP TRANSPORTATION & REMEDIATION INC
Trans 2 EPA ID:	UTR000007708
Trans 2 Name:	SLT EXPRESS
TSDF EPA ID:	WAD991281767
Trans Name:	BURLINGTON ENVIRONMENTAL INC KENT
TSDF Alt EPA ID:	Not reported
TSDF Alt Name:	Not reported
CA Waste Code:	551 - Laboratory waste chemicals 561 Detergent and soap
RCRA Code:	D002
Disposal Method:	T01 - Treatment, Tank
Quantity Tons:	0.004
Waste Quantity:	8
Quantity Unit:	P
Additional Code 1:	Not reported
Additional Code 2:	Not reported
Additional Code 3:	Not reported
Additional Code 4:	Not reported
Additional Code 5:	Not reported

Shipment Date:	20040602
Creation Date:	10/29/2004 7:40:51
Receipt Date:	20040602
Manifest ID:	23500620
Trans EPA ID:	TXR000050930
Trans Name:	SAFETY-KLEEN SYSTEMS INC
Trans 2 EPA ID:	Not reported
Trans 2 Name:	Not reported
TSDF EPA ID:	CAD053044053
Trans Name:	SAFETY-KLEEN SYSTEMS INC
TSDF Alt EPA ID:	CAD053044053
TSDF Alt Name:	Not reported
CA Waste Code:	134 - Aqueous solution with <10% total organic residues

CONTRA COSTA COLLEGE (Continued) **S113013026**

RCRA Code:	Not reported
Disposal Method:	H01 - Transfer Station
Quantity Tons:	0.2016
Waste Quantity:	48
Quantity Unit:	G
Additional Code 1:	Not reported
Additional Code 2:	Not reported
Additional Code 3:	Not reported
Additional Code 4:	Not reported
Additional Code 5:	Not reported
Shipment Date:	20040602
Creation Date:	10/15/2004 15:16:06
Receipt Date:	20040607
Manifest ID:	23506518
Trans EPA ID:	TXR000050930
Trans Name:	SAFETY-KLEEN SYSTEMS INC
Trans 2 EPA ID:	Not reported
Trans 2 Name:	Not reported
TSDF EPA ID:	CA0000084517
Trans Name:	SAFETY-KLEEN SYSTEMS INC
TSDF Alt EPA ID:	CA0000084517
TSDF Alt Name:	Not reported
CA Waste Code:	134 - Aqueous solution with <10% total organic residues
RCRA Code:	D039
Disposal Method:	H01 - Transfer Station
Quantity Tons:	0.0168
Waste Quantity:	4
Quantity Unit:	G
Additional Code 1:	Not reported
Additional Code 2:	Not reported
Additional Code 3:	Not reported
Additional Code 4:	Not reported
Additional Code 5:	Not reported
Shipment Date:	20040211
Creation Date:	9/10/2004 8:42:02
Receipt Date:	20040216
Manifest ID:	22587878
Trans EPA ID:	TXR000050930
Trans Name:	SAFETY-KLEEN SYSTEMS INC
Trans 2 EPA ID:	Not reported
Trans 2 Name:	Not reported
TSDF EPA ID:	CA0000084517
Trans Name:	SAFETY-KLEEN SYSTEMS INC
TSDF Alt EPA ID:	CA0000084517
TSDF Alt Name:	Not reported
CA Waste Code:	134 - Aqueous solution with <10% total organic residues
RCRA Code:	Not reported
Disposal Method:	H01 - Transfer Station
Quantity Tons:	0.1512
Waste Quantity:	36
Quantity Unit:	G
Additional Code 1:	Not reported
Additional Code 2:	Not reported
Additional Code 3:	Not reported
Additional Code 4:	Not reported

CONTRA COSTA COLLEGE (Continued) **S113013026**

Additional Code 5: Not reported

Additional Info:
Year: 2014
Gen EPA ID: CAD982033896

Shipment Date: 20141022
Creation Date: Not reported
Receipt Date: Not reported
Manifest ID: 007911346FLE
Trans EPA ID: MNS000110924
Trans Name: STERICYCLE SPECIALTY WASTE SOLUTIONS INC
Trans 2 EPA ID: MAD039322250
Trans 2 Name: CLEAN HARBORS ENVIRONMENTAL SERVICES INC
TSDF EPA ID: CAD059494310
Trans Name: CLEAN HARBORS SAN JOSE LLC
TSDF Alt EPA ID: Not reported
TSDF Alt Name: Not reported
CA Waste Code: 352 - Other organic solids
RCRA Code: D011
Disposal Method: H141 - Storage, Bulking, And/Or Transfer Off Site--No Treatment/Reovery (H010-H129) Or (H131-H135)
Quantity Tons: 0.03
Waste Quantity: 60
Quantity Unit: P
Additional Code 1: D007
Additional Code 2: D005
Additional Code 3: Not reported
Additional Code 4: Not reported
Additional Code 5: Not reported

Shipment Date: 20141022
Creation Date: Not reported
Receipt Date: Not reported
Manifest ID: 007911346FLE
Trans EPA ID: MNS000110924
Trans Name: STERICYCLE SPECIALTY WASTE SOLUTIONS INC
Trans 2 EPA ID: MAD039322250
Trans 2 Name: CLEAN HARBORS ENVIRONMENTAL SERVICES INC
TSDF EPA ID: CAD059494310
Trans Name: CLEAN HARBORS SAN JOSE LLC
TSDF Alt EPA ID: Not reported
TSDF Alt Name: Not reported
CA Waste Code: 792 - Not reported
RCRA Code: D011
Disposal Method: H141 - Storage, Bulking, And/Or Transfer Off Site--No Treatment/Reovery (H010-H129) Or (H131-H135)
Quantity Tons: 0.11676
Waste Quantity: 28
Quantity Unit: G
Additional Code 1: D007
Additional Code 2: D005
Additional Code 3: D002
Additional Code 4: Not reported
Additional Code 5: Not reported

Shipment Date: 20141022

CONTRA COSTA COLLEGE (Continued) **S113013026**

Creation Date:	1/14/2015 22:14:59
Receipt Date:	20141103
Manifest ID:	007911346FLE
Trans EPA ID:	MNS000110924
Trans Name:	STERICYCLE SPECIALTY WASTE SOLUTIONS INC
Trans 2 EPA ID:	MAD039322250
Trans 2 Name:	CLEAN HARBORS ENVIRONMENTAL SERVICES INC
TSDF EPA ID:	CAD059494310
Trans Name:	CLEAN HARBORS SAN JOSE LLC
TSDF Alt EPA ID:	Not reported
TSDF Alt Name:	Not reported
CA Waste Code:	331 - Off-specification, aged, or surplus organics
RCRA Code:	D001
Disposal Method:	H141 - Storage, Bulking, And/Or Transfer Off Site--No Treatment/Reovery (H010-H129) Or (H131-H135)
Quantity Tons:	0.0015
Waste Quantity:	3
Quantity Unit:	P
Additional Code 1:	Not reported
Additional Code 2:	Not reported
Additional Code 3:	Not reported
Additional Code 4:	Not reported
Additional Code 5:	Not reported
Shipment Date:	20141022
Creation Date:	Not reported
Receipt Date:	Not reported
Manifest ID:	007911346FLE
Trans EPA ID:	MNS000110924
Trans Name:	STERICYCLE SPECIALTY WASTE SOLUTIONS INC
Trans 2 EPA ID:	MAD039322250
Trans 2 Name:	CLEAN HARBORS ENVIRONMENTAL SERVICES INC
TSDF EPA ID:	CAD059494310
Trans Name:	CLEAN HARBORS SAN JOSE LLC
TSDF Alt EPA ID:	Not reported
TSDF Alt Name:	Not reported
CA Waste Code:	551 - Laboratory waste chemicals 561 Detergent and soap
RCRA Code:	Not reported
Disposal Method:	H141 - Storage, Bulking, And/Or Transfer Off Site--No Treatment/Reovery (H010-H129) Or (H131-H135)
Quantity Tons:	0.003
Waste Quantity:	6
Quantity Unit:	P
Additional Code 1:	Not reported
Additional Code 2:	Not reported
Additional Code 3:	Not reported
Additional Code 4:	Not reported
Additional Code 5:	Not reported
Shipment Date:	20141022
Creation Date:	1/14/2015 22:14:59
Receipt Date:	20141103
Manifest ID:	007911346FLE
Trans EPA ID:	MNS000110924
Trans Name:	STERICYCLE SPECIALTY WASTE SOLUTIONS INC
Trans 2 EPA ID:	MAD039322250
Trans 2 Name:	CLEAN HARBORS ENVIRONMENTAL SERVICES INC

CONTRA COSTA COLLEGE (Continued) **S113013026**

TSDF EPA ID: CAD059494310
Trans Name: CLEAN HARBORS SAN JOSE LLC
TSDF Alt EPA ID: Not reported
TSDF Alt Name: Not reported
CA Waste Code: 551 - Laboratory waste chemicals 561 Detergent and soap
RCRA Code: D011
Disposal Method: H141 - Storage, Bulking, And/Or Transfer Off Site--No Treatment/Reovery (H010-H129) Or (H131-H135)
Quantity Tons: 0.008
Waste Quantity: 16
Quantity Unit: P
Additional Code 1: D001
Additional Code 2: Not reported
Additional Code 3: Not reported
Additional Code 4: Not reported
Additional Code 5: Not reported

Shipment Date: 20141022
Creation Date: 5/27/2015 22:15:12
Receipt Date: 20141029
Manifest ID: 007911345FLE
Trans EPA ID: MNS000110924
Trans Name: STERICYCLE SPECIALTY WASTE SOLUTIONS INC
Trans 2 EPA ID: Not reported
Trans 2 Name: Not reported
TSDF EPA ID: NVD980895338
Trans Name: 21ST CENTURY ENVIRONMENTAL MANAGEMENT OF NEVADA LLC
TSDF Alt EPA ID: Not reported
TSDF Alt Name: Not reported
CA Waste Code: 725 - Liquids with mercury > 20 mg/l
RCRA Code: D009
Disposal Method: H141 - Storage, Bulking, And/Or Transfer Off Site--No Treatment/Reovery (H010-H129) Or (H131-H135)
Quantity Tons: 0.0015
Waste Quantity: 3
Quantity Unit: P
Additional Code 1: Not reported
Additional Code 2: Not reported
Additional Code 3: Not reported
Additional Code 4: Not reported
Additional Code 5: Not reported

Shipment Date: 20141022
Creation Date: 1/14/2015 22:14:59
Receipt Date: 20141103
Manifest ID: 007911346FLE
Trans EPA ID: MNS000110924
Trans Name: STERICYCLE SPECIALTY WASTE SOLUTIONS INC
Trans 2 EPA ID: MAD039322250
Trans 2 Name: CLEAN HARBORS ENVIRONMENTAL SERVICES INC
TSDF EPA ID: CAD059494310
Trans Name: CLEAN HARBORS SAN JOSE LLC
TSDF Alt EPA ID: Not reported
TSDF Alt Name: Not reported
CA Waste Code: 741 - Liquids with halogenated organic compounds > 1000 mg/l
RCRA Code: F003
Disposal Method: H141 - Storage, Bulking, And/Or Transfer Off Site--No

CONTRA COSTA COLLEGE (Continued) **S113013026**

	Treatment/Reovery (H010-H129) Or (H131-H135)
Quantity Tons:	0.0417
Waste Quantity:	10
Quantity Unit:	G
Additional Code 1:	F002
Additional Code 2:	D001
Additional Code 3:	Not reported
Additional Code 4:	Not reported
Additional Code 5:	Not reported
Shipment Date:	20140814
Creation Date:	11/3/2014 22:14:33
Receipt Date:	20140821
Manifest ID:	008479253JJK
Trans EPA ID:	CAL000224869
Trans Name:	ASBESTOS MANAGEMENT GROUP OF CALIFORNIA INC
Trans 2 EPA ID:	CAR000217513
Trans 2 Name:	ENVIRONMENTAL LOGISTICS INC
TSDF EPA ID:	CAD028409019
Trans Name:	CROSBY & OVERTON INC
TSDF Alt EPA ID:	Not reported
TSDF Alt Name:	Not reported
CA Waste Code:	181 - Other inorganic solid waste Organics
RCRA Code:	D008
Disposal Method:	H141 - Storage, Bulking, And/Or Transfer Off Site--No Treatment/Reovery (H010-H129) Or (H131-H135)
Quantity Tons:	0.05
Waste Quantity:	100
Quantity Unit:	P
Additional Code 1:	Not reported
Additional Code 2:	Not reported
Additional Code 3:	Not reported
Additional Code 4:	Not reported
Additional Code 5:	Not reported
Shipment Date:	20140814
Creation Date:	11/2/2014 22:15:11
Receipt Date:	20140820
Manifest ID:	008479252JJK
Trans EPA ID:	CAL000224869
Trans Name:	ASBESTOS MANAGEMENT GROUP OF CALIFORNIA INC
Trans 2 EPA ID:	Not reported
Trans 2 Name:	Not reported
TSDF EPA ID:	CAD982042475
Trans Name:	RECOLOGY HAY ROAD LANDFILL
TSDF Alt EPA ID:	Not reported
TSDF Alt Name:	Not reported
CA Waste Code:	151 - Asbestos-containing waste
RCRA Code:	Not reported
Disposal Method:	H132 - Landfill Or Surface Impoundment That Will Be Closed As Landfill(To Include On-Site Treatment And/Or Stabilization)
Quantity Tons:	0.4
Waste Quantity:	1
Quantity Unit:	Y
Additional Code 1:	Not reported
Additional Code 2:	Not reported
Additional Code 3:	Not reported

CONTRA COSTA COLLEGE (Continued) **S113013026**

Additional Code 4:	Not reported
Additional Code 5:	Not reported
Shipment Date:	20140801
Creation Date:	9/23/2014 22:15:15
Receipt Date:	20140801
Manifest ID:	011169432JJK
Trans EPA ID:	CAR000147025
Trans Name:	FUTURE ENVIRONMENTAL SERVICES
Trans 2 EPA ID:	Not reported
Trans 2 Name:	Not reported
TSDF EPA ID:	CAD982042475
Trans Name:	RECOLOGY HAY ROAD
TSDF Alt EPA ID:	Not reported
TSDF Alt Name:	Not reported
CA Waste Code:	151 - Asbestos-containing waste
RCRA Code:	Not reported
Disposal Method:	H132 - Landfill Or Surface Impoundment That Will Be Closed As Landfill(To Include On-Site Treatment And/Or Stabilization)
Quantity Tons:	6.8
Waste Quantity:	17
Quantity Unit:	Y
Additional Code 1:	Not reported
Additional Code 2:	Not reported
Additional Code 3:	Not reported
Additional Code 4:	Not reported
Additional Code 5:	Not reported

Additional Info:

Year:	2013
Gen EPA ID:	CAD982033896
Shipment Date:	20131213
Creation Date:	3/1/2014 22:15:07
Receipt Date:	20131226
Manifest ID:	006693816FLE
Trans EPA ID:	MNS000110924
Trans Name:	STERICYCLE SPECIALTY WASTE SOLUTIONS INC
Trans 2 EPA ID:	MAD039322250
Trans 2 Name:	CLEAN HARBORS ENVIRONMENTAL SERVICES INC
TSDF EPA ID:	CAD059494310
Trans Name:	CLEAN HARBORS SAN JOSE LLC
TSDF Alt EPA ID:	Not reported
TSDF Alt Name:	Not reported
CA Waste Code:	352 - Other organic solids
RCRA Code:	D011
Disposal Method:	H141 - Storage, Bulking, And/Or Transfer Off Site--No Treatment/Reovery (H010-H129) Or (H131-H135)
Quantity Tons:	0.041
Waste Quantity:	82
Quantity Unit:	P
Additional Code 1:	D007
Additional Code 2:	D005
Additional Code 3:	Not reported
Additional Code 4:	Not reported
Additional Code 5:	Not reported

CONTRA COSTA COLLEGE (Continued) **S113013026**

Shipment Date:	20131213
Creation Date:	3/1/2014 22:15:07
Receipt Date:	20131226
Manifest ID:	006693816FLE
Trans EPA ID:	MNS000110924
Trans Name:	STERICYCLE SPECIALTY WASTE SOLUTIONS INC
Trans 2 EPA ID:	MAD039322250
Trans 2 Name:	CLEAN HARBORS ENVIRONMENTAL SERVICES INC
TSDF EPA ID:	CAD059494310
Trans Name:	CLEAN HARBORS SAN JOSE LLC
TSDF Alt EPA ID:	Not reported
TSDF Alt Name:	Not reported
CA Waste Code:	792 - Not reported
RCRA Code:	D011
Disposal Method:	H141 - Storage, Bulking, And/Or Transfer Off Site--No Treatment/Reovery (H010-H129) Or (H131-H135)
Quantity Tons:	0.06255
Waste Quantity:	15
Quantity Unit:	G
Additional Code 1:	D007
Additional Code 2:	D005
Additional Code 3:	D002
Additional Code 4:	Not reported
Additional Code 5:	Not reported

Shipment Date:	20131213
Creation Date:	3/1/2014 22:15:07
Receipt Date:	20131226
Manifest ID:	006693816FLE
Trans EPA ID:	MNS000110924
Trans Name:	STERICYCLE SPECIALTY WASTE SOLUTIONS INC
Trans 2 EPA ID:	MAD039322250
Trans 2 Name:	CLEAN HARBORS ENVIRONMENTAL SERVICES INC
TSDF EPA ID:	CAD059494310
Trans Name:	CLEAN HARBORS SAN JOSE LLC
TSDF Alt EPA ID:	Not reported
TSDF Alt Name:	Not reported
CA Waste Code:	741 - Liquids with halogenated organic compounds > 1000 mg/l
RCRA Code:	F005
Disposal Method:	H141 - Storage, Bulking, And/Or Transfer Off Site--No Treatment/Reovery (H010-H129) Or (H131-H135)
Quantity Tons:	0.06255
Waste Quantity:	15
Quantity Unit:	G
Additional Code 1:	F003
Additional Code 2:	F002
Additional Code 3:	D001
Additional Code 4:	Not reported
Additional Code 5:	Not reported

Shipment Date:	20131204
Creation Date:	1/29/2014 22:15:06
Receipt Date:	20131204
Manifest ID:	011038657JJK
Trans EPA ID:	CAL000317320
Trans Name:	UNI WASTE INC
Trans 2 EPA ID:	Not reported

CONTRA COSTA COLLEGE (Continued) **S113013026**

Trans 2 Name:	Not reported
TSDF EPA ID:	CAD981382732
Trans Name:	ALTAMONT LANDFILL
TSDF Alt EPA ID:	Not reported
TSDF Alt Name:	Not reported
CA Waste Code:	151 - Asbestos-containing waste
RCRA Code:	Not reported
Disposal Method:	H132 - Landfill Or Surface Impoundment That Will Be Closed As Landfill(To Include On-Site Treatment And/Or Stabilization)
Quantity Tons:	12
Waste Quantity:	30
Quantity Unit:	Y
Additional Code 1:	Not reported
Additional Code 2:	Not reported
Additional Code 3:	Not reported
Additional Code 4:	Not reported
Additional Code 5:	Not reported
Shipment Date:	20131202
Creation Date:	1/28/2014 22:15:25
Receipt Date:	20131202
Manifest ID:	011038656JJK
Trans EPA ID:	CAL000317320
Trans Name:	UNI WASTE INC
Trans 2 EPA ID:	Not reported
Trans 2 Name:	Not reported
TSDF EPA ID:	CAD981382732
Trans Name:	ALTAMONT LANDFILL
TSDF Alt EPA ID:	Not reported
TSDF Alt Name:	Not reported
CA Waste Code:	151 - Asbestos-containing waste
RCRA Code:	Not reported
Disposal Method:	H132 - Landfill Or Surface Impoundment That Will Be Closed As Landfill(To Include On-Site Treatment And/Or Stabilization)
Quantity Tons:	14.4
Waste Quantity:	36
Quantity Unit:	Y
Additional Code 1:	Not reported
Additional Code 2:	Not reported
Additional Code 3:	Not reported
Additional Code 4:	Not reported
Additional Code 5:	Not reported
Shipment Date:	20131127
Creation Date:	1/13/2014 22:15:14
Receipt Date:	20131127
Manifest ID:	011038655JJK
Trans EPA ID:	CAL000317320
Trans Name:	UNI WASTE INC
Trans 2 EPA ID:	Not reported
Trans 2 Name:	Not reported
TSDF EPA ID:	CAD981382732
Trans Name:	ALTAMONT LANDFILL
TSDF Alt EPA ID:	Not reported
TSDF Alt Name:	Not reported
CA Waste Code:	151 - Asbestos-containing waste
RCRA Code:	Not reported

CONTRA COSTA COLLEGE (Continued) **S113013026**

Disposal Method:	H132 - Landfill Or Surface Impoundment That Will Be Closed As Landfill(To Include On-Site Treatment And/Or Stabilization)
Quantity Tons:	12
Waste Quantity:	30
Quantity Unit:	Y
Additional Code 1:	Not reported
Additional Code 2:	Not reported
Additional Code 3:	Not reported
Additional Code 4:	Not reported
Additional Code 5:	Not reported
Shipment Date:	20131121
Creation Date:	1/13/2014 22:15:14
Receipt Date:	20131125
Manifest ID:	011038654JJK
Trans EPA ID:	CAL000317320
Trans Name:	UNI WASTE INC
Trans 2 EPA ID:	Not reported
Trans 2 Name:	Not reported
TSDF EPA ID:	CAD981382732
Trans Name:	ALTAMONT LANDFILL
TSDF Alt EPA ID:	Not reported
TSDF Alt Name:	Not reported
CA Waste Code:	151 - Asbestos-containing waste
RCRA Code:	Not reported
Disposal Method:	H132 - Landfill Or Surface Impoundment That Will Be Closed As Landfill(To Include On-Site Treatment And/Or Stabilization)
Quantity Tons:	12
Waste Quantity:	30
Quantity Unit:	Y
Additional Code 1:	Not reported
Additional Code 2:	Not reported
Additional Code 3:	Not reported
Additional Code 4:	Not reported
Additional Code 5:	Not reported
Shipment Date:	20131001
Creation Date:	2/22/2014 22:15:18
Receipt Date:	20131003
Manifest ID:	011665283JJK
Trans EPA ID:	CAR000194837
Trans Name:	PACIFIC COAST LACQUER
Trans 2 EPA ID:	Not reported
Trans 2 Name:	Not reported
TSDF EPA ID:	CAD008252405
Trans Name:	PACIFIC RESOURCE RECOVERY SERVICES
TSDF Alt EPA ID:	Not reported
TSDF Alt Name:	Not reported
CA Waste Code:	133 - Aqueous solution with 10% or more total organic residues
RCRA Code:	Not reported
Disposal Method:	H061 - Fuel Blending Prior To Energy Recovery At Another Site
Quantity Tons:	0.1251
Waste Quantity:	30
Quantity Unit:	G
Additional Code 1:	Not reported
Additional Code 2:	Not reported
Additional Code 3:	Not reported

CONTRA COSTA COLLEGE (Continued) **S113013026**

Additional Code 4:	Not reported
Additional Code 5:	Not reported
Shipment Date:	20130723
Creation Date:	10/17/2013 22:15:18
Receipt Date:	20130801
Manifest ID:	006693493FLE
Trans EPA ID:	MNS000110924
Trans Name:	STERICYCLE SPECIALTY WASTE SOLUTIONS INC
Trans 2 EPA ID:	MAD039322250
Trans 2 Name:	CLEAN HARBORS ENVIRONMENTAL SERVICES INC
TSDF EPA ID:	CAD059494310
Trans Name:	CLEAN HARBORS SAN JOSE LLC
TSDF Alt EPA ID:	Not reported
TSDF Alt Name:	Not reported
CA Waste Code:	551 - Laboratory waste chemicals 561 Detergent and soap
RCRA Code:	D007
Disposal Method:	H135 - Discharge To Sewer/Potw Or Npdes(With Prior Storage--With Or Without Treatment)
Quantity Tons:	0.0015
Waste Quantity:	3
Quantity Unit:	P
Additional Code 1:	D002
Additional Code 2:	Not reported
Additional Code 3:	Not reported
Additional Code 4:	Not reported
Additional Code 5:	Not reported
Shipment Date:	20130723
Creation Date:	10/17/2013 22:15:18
Receipt Date:	20130801
Manifest ID:	006693493FLE
Trans EPA ID:	MNS000110924
Trans Name:	STERICYCLE SPECIALTY WASTE SOLUTIONS INC
Trans 2 EPA ID:	MAD039322250
Trans 2 Name:	CLEAN HARBORS ENVIRONMENTAL SERVICES INC
TSDF EPA ID:	CAD059494310
Trans Name:	CLEAN HARBORS SAN JOSE LLC
TSDF Alt EPA ID:	Not reported
TSDF Alt Name:	Not reported
CA Waste Code:	352 - Other organic solids
RCRA Code:	D011
Disposal Method:	H141 - Storage, Bulking, And/Or Transfer Off Site--No Treatment/Reovery (H010-H129) Or (H131-H135)
Quantity Tons:	0.07
Waste Quantity:	140
Quantity Unit:	P
Additional Code 1:	D007
Additional Code 2:	D005
Additional Code 3:	Not reported
Additional Code 4:	Not reported
Additional Code 5:	Not reported

Additional Info:

Year:	2005
Gen EPA ID:	CAD982033896

CONTRA COSTA COLLEGE (Continued) **S113013026**

Shipment Date:	20051227
Creation Date:	10/27/2006 18:30:13
Receipt Date:	20060114
Manifest ID:	24482803
Trans EPA ID:	CAL000190758
Trans Name:	JANUS CORPORATION
Trans 2 EPA ID:	CAR000037283
Trans 2 Name:	WORLD ENVIRONMENTAL & ENERGY
TSDF EPA ID:	AZ0000337360
Trans Name:	ONYX ENVIRONMENTAL SERVICES INC
TSDF Alt EPA ID:	AZ0000337360
TSDF Alt Name:	Not reported
CA Waste Code:	261 - Not reported
RCRA Code:	Not reported
Disposal Method:	D80 - Disposal, Land Fill
Quantity Tons:	0.19836
Waste Quantity:	180
Quantity Unit:	K
Additional Code 1:	Not reported
Additional Code 2:	Not reported
Additional Code 3:	Not reported
Additional Code 4:	Not reported
Additional Code 5:	Not reported

Shipment Date:	20051207
Creation Date:	8/10/2006 18:34:27
Receipt Date:	20051220
Manifest ID:	24214637
Trans EPA ID:	CAL000190758
Trans Name:	JANUS CORPORATION
Trans 2 EPA ID:	CAR000037283
Trans 2 Name:	WORLD ENVIRONMENTAL & ENERGY
TSDF EPA ID:	CAD028409019
Trans Name:	CROSBY & OVERTON
TSDF Alt EPA ID:	CAD028409019
TSDF Alt Name:	Not reported
CA Waste Code:	352 - Other organic solids
RCRA Code:	Not reported
Disposal Method:	H01 - Transfer Station
Quantity Tons:	0.8428
Waste Quantity:	1
Quantity Unit:	Y
Additional Code 1:	Not reported
Additional Code 2:	Not reported
Additional Code 3:	Not reported
Additional Code 4:	Not reported
Additional Code 5:	Not reported

Shipment Date:	20051125
Creation Date:	3/14/2007 18:30:14
Receipt Date:	20051123
Manifest ID:	24214770
Trans EPA ID:	CAL000190758
Trans Name:	JANUS CORPORATION
Trans 2 EPA ID:	Not reported
Trans 2 Name:	Not reported
TSDF EPA ID:	CAD982042475

CONTRA COSTA COLLEGE (Continued) **S113013026**

Trans Name:	HAY ROAD LANDFILL
TSDF Alt EPA ID:	Not reported
TSDF Alt Name:	Not reported
CA Waste Code:	151 - Asbestos-containing waste
RCRA Code:	Not reported
Disposal Method:	D80 - Disposal, Land Fill
Quantity Tons:	10.1136
Waste Quantity:	12
Quantity Unit:	Y
Additional Code 1:	Not reported
Additional Code 2:	Not reported
Additional Code 3:	Not reported
Additional Code 4:	Not reported
Additional Code 5:	Not reported
Shipment Date:	20051110
Creation Date:	7/12/2006 18:30:47
Receipt Date:	20051110
Manifest ID:	24214737
Trans EPA ID:	CAL000190758
Trans Name:	JANUS CORPORATION
Trans 2 EPA ID:	Not reported
Trans 2 Name:	Not reported
TSDF EPA ID:	CAD982042475
Trans Name:	HAY ROAD LANDFILL
TSDF Alt EPA ID:	Not reported
TSDF Alt Name:	Not reported
CA Waste Code:	151 - Asbestos-containing waste
RCRA Code:	Not reported
Disposal Method:	D80 - Disposal, Land Fill
Quantity Tons:	21.07
Waste Quantity:	25
Quantity Unit:	Y
Additional Code 1:	Not reported
Additional Code 2:	Not reported
Additional Code 3:	Not reported
Additional Code 4:	Not reported
Additional Code 5:	Not reported
Shipment Date:	20051102
Creation Date:	7/12/2006 18:31:35
Receipt Date:	20051103
Manifest ID:	22837200
Trans EPA ID:	CAL000190758
Trans Name:	JANUS CORPORATION
Trans 2 EPA ID:	Not reported
Trans 2 Name:	Not reported
TSDF EPA ID:	CAD982042475
Trans Name:	HAY ROAD LANDFILL
TSDF Alt EPA ID:	Not reported
TSDF Alt Name:	Not reported
CA Waste Code:	151 - Asbestos-containing waste
RCRA Code:	Not reported
Disposal Method:	D80 - Disposal, Land Fill
Quantity Tons:	21.07
Waste Quantity:	25
Quantity Unit:	Y

CONTRA COSTA COLLEGE (Continued) **S113013026**

Additional Code 1:	Not reported
Additional Code 2:	Not reported
Additional Code 3:	Not reported
Additional Code 4:	Not reported
Additional Code 5:	Not reported
Shipment Date:	20051018
Creation Date:	5/24/2006 18:31:13
Receipt Date:	20051018
Manifest ID:	24741075
Trans EPA ID:	TXR000050930
Trans Name:	SAFETY-KLEEN SYSTEMS INC
Trans 2 EPA ID:	Not reported
Trans 2 Name:	Not reported
TSDF EPA ID:	CAD053044053
Trans Name:	SAFETY-KLEEN SYSTEMS INC
TSDF Alt EPA ID:	CAD053044053
TSDF Alt Name:	Not reported
CA Waste Code:	134 - Aqueous solution with <10% total organic residues
RCRA Code:	Not reported
Disposal Method:	H01 - Transfer Station
Quantity Tons:	0.126
Waste Quantity:	30
Quantity Unit:	G
Additional Code 1:	Not reported
Additional Code 2:	Not reported
Additional Code 3:	Not reported
Additional Code 4:	Not reported
Additional Code 5:	Not reported
Shipment Date:	20051005
Creation Date:	6/22/2006 18:31:22
Receipt Date:	20051011
Manifest ID:	24884009
Trans EPA ID:	CAT080013428
Trans Name:	MORGAN ENVIRONMENTAL INC
Trans 2 EPA ID:	CAD982030173
Trans 2 Name:	ECI
TSDF EPA ID:	CAD028409019
Trans Name:	CROSBY AND OVERTON
TSDF Alt EPA ID:	CAD028409019
TSDF Alt Name:	Not reported
CA Waste Code:	331 - Off-specification, aged, or surplus organics
RCRA Code:	D001
Disposal Method:	H01 - Transfer Station
Quantity Tons:	0.0125
Waste Quantity:	25
Quantity Unit:	P
Additional Code 1:	Not reported
Additional Code 2:	Not reported
Additional Code 3:	Not reported
Additional Code 4:	Not reported
Additional Code 5:	Not reported
Shipment Date:	20051005
Creation Date:	5/24/2006 18:31:13
Receipt Date:	20051011

CONTRA COSTA COLLEGE (Continued) **S113013026**

Manifest ID:	24884008
Trans EPA ID:	CAT080013428
Trans Name:	MORGAN ENVIRONMENTAL INC
Trans 2 EPA ID:	CAD028277036
Trans 2 Name:	ASBURY ENVIRONMENTAL SERVICES
TSDF EPA ID:	CAT080013352
Trans Name:	DEMENNO/KERDOON
TSDF Alt EPA ID:	CAT080013352
TSDF Alt Name:	Not reported
CA Waste Code:	331 - Off-specification, aged, or surplus organics
RCRA Code:	D001
Disposal Method:	R01 - Recycler
Quantity Tons:	0.066
Waste Quantity:	20
Quantity Unit:	G
Additional Code 1:	Not reported
Additional Code 2:	Not reported
Additional Code 3:	Not reported
Additional Code 4:	Not reported
Additional Code 5:	Not reported

Shipment Date:	20051005
Creation Date:	5/24/2006 18:31:13
Receipt Date:	20051011
Manifest ID:	24884008
Trans EPA ID:	CAT080013428
Trans Name:	MORGAN ENVIRONMENTAL INC
Trans 2 EPA ID:	CAD028277036
Trans 2 Name:	ASBURY ENVIRONMENTAL SERVICES
TSDF EPA ID:	CAT080013352
Trans Name:	DEMENNO/KERDOON
TSDF Alt EPA ID:	CAT080013352
TSDF Alt Name:	Not reported
CA Waste Code:	331 - Off-specification, aged, or surplus organics
RCRA Code:	D001
Disposal Method:	R01 - Recycler
Quantity Tons:	0.066
Waste Quantity:	20
Quantity Unit:	G
Additional Code 1:	Not reported
Additional Code 2:	Not reported
Additional Code 3:	Not reported
Additional Code 4:	Not reported
Additional Code 5:	Not reported

Shipment Date:	20051005
Creation Date:	12/22/2006 18:30:28
Receipt Date:	20051011
Manifest ID:	24884007
Trans EPA ID:	CAT080013428
Trans Name:	MORGAN ENVIRONMENTAL INC
Trans 2 EPA ID:	CAD028277036
Trans 2 Name:	ASBURY ENVIRONMENTAL SERVICES
TSDF EPA ID:	CAT080033681
Trans Name:	D/K ENVIRONMENTAL INC
TSDF Alt EPA ID:	CAT080033681
TSDF Alt Name:	Not reported

CONTRA COSTA COLLEGE (Continued) **S113013026**

CA Waste Code:	352 - Other organic solids
RCRA Code:	Not reported
Disposal Method:	R01 - Recycler
Quantity Tons:	0.4
Waste Quantity:	800
Quantity Unit:	P
Additional Code 1:	Not reported
Additional Code 2:	Not reported
Additional Code 3:	Not reported
Additional Code 4:	Not reported
Additional Code 5:	Not reported

Additional Info:

Year:	2002
Gen EPA ID:	CAD982033896
Shipment Date:	Not reported
Creation Date:	Not reported
Receipt Date:	Not reported
Manifest ID:	21770440
Trans EPA ID:	CAR000052803
Trans Name:	Not reported
Trans 2 EPA ID:	UTD981552425
Trans 2 Name:	Not reported
TSDF EPA ID:	WAD991281767
Trans Name:	Not reported
TSDF Alt EPA ID:	Not reported
TSDF Alt Name:	Not reported
CA Waste Code:	551 - Laboratory waste chemicals 561 Detergent and soap
RCRA Code:	D001
Disposal Method:	- Not reported
Quantity Tons:	0.0834
Waste Quantity:	20
Quantity Unit:	G
Additional Code 1:	Not reported
Additional Code 2:	Not reported
Additional Code 3:	Not reported
Additional Code 4:	Not reported
Additional Code 5:	Not reported
Shipment Date:	Not reported
Creation Date:	Not reported
Receipt Date:	Not reported
Manifest ID:	21770440
Trans EPA ID:	CAR000052803
Trans Name:	Not reported
Trans 2 EPA ID:	UTD981552425
Trans 2 Name:	Not reported
TSDF EPA ID:	WAD991281767
Trans Name:	Not reported
TSDF Alt EPA ID:	Not reported
TSDF Alt Name:	Not reported
CA Waste Code:	551 - Laboratory waste chemicals 561 Detergent and soap
RCRA Code:	D002
Disposal Method:	- Not reported
Quantity Tons:	0.02085
Waste Quantity:	5

CONTRA COSTA COLLEGE (Continued) **S113013026**

Quantity Unit:	G
Additional Code 1:	Not reported
Additional Code 2:	Not reported
Additional Code 3:	Not reported
Additional Code 4:	Not reported
Additional Code 5:	Not reported
Shipment Date:	Not reported
Creation Date:	Not reported
Receipt Date:	Not reported
Manifest ID:	21770440
Trans EPA ID:	CAR000052803
Trans Name:	Not reported
Trans 2 EPA ID:	UTD981552425
Trans 2 Name:	Not reported
TSDF EPA ID:	WAD991281767
Trans Name:	Not reported
TSDF Alt EPA ID:	Not reported
TSDF Alt Name:	Not reported
CA Waste Code:	551 - Laboratory waste chemicals 561 Detergent and soap
RCRA Code:	D001
Disposal Method:	- Not reported
Quantity Tons:	0.02919
Waste Quantity:	7
Quantity Unit:	G
Additional Code 1:	Not reported
Additional Code 2:	Not reported
Additional Code 3:	Not reported
Additional Code 4:	Not reported
Additional Code 5:	Not reported
Shipment Date:	Not reported
Creation Date:	Not reported
Receipt Date:	Not reported
Manifest ID:	21770440
Trans EPA ID:	CAR000052803
Trans Name:	Not reported
Trans 2 EPA ID:	UTD981552425
Trans 2 Name:	Not reported
TSDF EPA ID:	WAD991281767
Trans Name:	Not reported
TSDF Alt EPA ID:	Not reported
TSDF Alt Name:	Not reported
CA Waste Code:	551 - Laboratory waste chemicals 561 Detergent and soap
RCRA Code:	D002
Disposal Method:	- Not reported
Quantity Tons:	0.01668
Waste Quantity:	4
Quantity Unit:	G
Additional Code 1:	Not reported
Additional Code 2:	Not reported
Additional Code 3:	Not reported
Additional Code 4:	Not reported
Additional Code 5:	Not reported
Shipment Date:	Not reported
Creation Date:	Not reported

CONTRA COSTA COLLEGE (Continued) **S113013026**

Receipt Date:	Not reported
Manifest ID:	21770440
Trans EPA ID:	CAR000052803
Trans Name:	Not reported
Trans 2 EPA ID:	UTD981552425
Trans 2 Name:	Not reported
TSDF EPA ID:	WAD991281767
Trans Name:	Not reported
TSDF Alt EPA ID:	Not reported
TSDF Alt Name:	Not reported
CA Waste Code:	551 - Laboratory waste chemicals 561 Detergent and soap
RCRA Code:	D002
Disposal Method:	- Not reported
Quantity Tons:	0.06255
Waste Quantity:	15
Quantity Unit:	G
Additional Code 1:	Not reported
Additional Code 2:	Not reported
Additional Code 3:	Not reported
Additional Code 4:	Not reported
Additional Code 5:	Not reported

Shipment Date:	Not reported
Creation Date:	Not reported
Receipt Date:	Not reported
Manifest ID:	21770440
Trans EPA ID:	CAR000052803
Trans Name:	Not reported
Trans 2 EPA ID:	UTD981552425
Trans 2 Name:	Not reported
TSDF EPA ID:	WAD991281767
Trans Name:	Not reported
TSDF Alt EPA ID:	Not reported
TSDF Alt Name:	Not reported
CA Waste Code:	551 - Laboratory waste chemicals 561 Detergent and soap
RCRA Code:	Not reported
Disposal Method:	- Not reported
Quantity Tons:	0.0125
Waste Quantity:	25
Quantity Unit:	P
Additional Code 1:	Not reported
Additional Code 2:	Not reported
Additional Code 3:	Not reported
Additional Code 4:	Not reported
Additional Code 5:	Not reported

Shipment Date:	Not reported
Creation Date:	Not reported
Receipt Date:	Not reported
Manifest ID:	21770440
Trans EPA ID:	CAR000052803
Trans Name:	Not reported
Trans 2 EPA ID:	UTD981552425
Trans 2 Name:	Not reported
TSDF EPA ID:	WAD991281767
Trans Name:	Not reported
TSDF Alt EPA ID:	Not reported

CONTRA COSTA COLLEGE (Continued) **S113013026**

TSDF Alt Name:	Not reported
CA Waste Code:	551 - Laboratory waste chemicals 561 Detergent and soap
RCRA Code:	D001
Disposal Method:	- Not reported
Quantity Tons:	0.01668
Waste Quantity:	4
Quantity Unit:	G
Additional Code 1:	Not reported
Additional Code 2:	Not reported
Additional Code 3:	Not reported
Additional Code 4:	Not reported
Additional Code 5:	Not reported
Shipment Date:	20020830
Creation Date:	1/28/2003 18:32:43
Receipt Date:	20020913
Manifest ID:	21770440
Trans EPA ID:	CAR000052803
Trans Name:	Not reported
Trans 2 EPA ID:	UTD981552425
Trans 2 Name:	Not reported
TSDF EPA ID:	WAD991281767
Trans Name:	Not reported
TSDF Alt EPA ID:	Not reported
TSDF Alt Name:	Not reported
CA Waste Code:	551 - Laboratory waste chemicals 561 Detergent and soap
RCRA Code:	D003
Disposal Method:	T03 - Treatment, Incineration
Quantity Tons:	0.001
Waste Quantity:	2
Quantity Unit:	P
Additional Code 1:	Not reported
Additional Code 2:	Not reported
Additional Code 3:	Not reported
Additional Code 4:	Not reported
Additional Code 5:	Not reported
Shipment Date:	20020830
Creation Date:	1/28/2003 18:32:43
Receipt Date:	20020913
Manifest ID:	21770440
Trans EPA ID:	CAR000052803
Trans Name:	Not reported
Trans 2 EPA ID:	UTD981552425
Trans 2 Name:	Not reported
TSDF EPA ID:	WAD991281767
Trans Name:	Not reported
TSDF Alt EPA ID:	Not reported
TSDF Alt Name:	Not reported
CA Waste Code:	551 - Laboratory waste chemicals 561 Detergent and soap
RCRA Code:	D009
Disposal Method:	R01 - Recycler
Quantity Tons:	0.00417
Waste Quantity:	1
Quantity Unit:	G
Additional Code 1:	Not reported
Additional Code 2:	Not reported

CONTRA COSTA COLLEGE (Continued) **S113013026**

Additional Code 3:	Not reported
Additional Code 4:	Not reported
Additional Code 5:	Not reported
Shipment Date:	20020830
Creation Date:	1/28/2003 18:32:43
Receipt Date:	20020913
Manifest ID:	21770440
Trans EPA ID:	CAR000052803
Trans Name:	Not reported
Trans 2 EPA ID:	UTD981552425
Trans 2 Name:	Not reported
TSDF EPA ID:	WAD991281767
Trans Name:	Not reported
TSDF Alt EPA ID:	Not reported
TSDF Alt Name:	Not reported
CA Waste Code:	551 - Laboratory waste chemicals 561 Detergent and soap
RCRA Code:	D001
Disposal Method:	T03 - Treatment, Incineration
Quantity Tons:	0.0025
Waste Quantity:	5
Quantity Unit:	P
Additional Code 1:	Not reported
Additional Code 2:	Not reported
Additional Code 3:	Not reported
Additional Code 4:	Not reported
Additional Code 5:	Not reported

Additional Info:

Year:	2003
Gen EPA ID:	CAD982033896
Shipment Date:	20031217
Creation Date:	8/13/2004 7:53:20
Receipt Date:	20031222
Manifest ID:	22572104
Trans EPA ID:	TXR000050930
Trans Name:	SAFETY-KLEEN SYSTEMS INC
Trans 2 EPA ID:	Not reported
Trans 2 Name:	Not reported
TSDF EPA ID:	CA0000084517
Trans Name:	SAFETY-KLEEN SYSTEMS INC
TSDF Alt EPA ID:	CA0000084517
TSDF Alt Name:	Not reported
CA Waste Code:	134 - Aqueous solution with <10% total organic residues
RCRA Code:	Not reported
Disposal Method:	H01 - Transfer Station
Quantity Tons:	0.3822
Waste Quantity:	91
Quantity Unit:	G
Additional Code 1:	Not reported
Additional Code 2:	Not reported
Additional Code 3:	Not reported
Additional Code 4:	Not reported
Additional Code 5:	Not reported
Shipment Date:	20031016

CONTRA COSTA COLLEGE (Continued) **S113013026**

Creation Date:	8/20/2004 8:27:39
Receipt Date:	20031020
Manifest ID:	22516193
Trans EPA ID:	TXR000050930
Trans Name:	SAFETY-KLEEN SYSTEMS INC
Trans 2 EPA ID:	Not reported
Trans 2 Name:	Not reported
TSDF EPA ID:	CA0000084517
Trans Name:	SAFETY-KLEEN SYSTEMS INC
TSDF Alt EPA ID:	CA0000084517
TSDF Alt Name:	Not reported
CA Waste Code:	134 - Aqueous solution with <10% total organic residues
RCRA Code:	Not reported
Disposal Method:	H01 - Transfer Station
Quantity Tons:	0.4074
Waste Quantity:	97
Quantity Unit:	G
Additional Code 1:	Not reported
Additional Code 2:	Not reported
Additional Code 3:	Not reported
Additional Code 4:	Not reported
Additional Code 5:	Not reported

Shipment Date:	20031016
Creation Date:	8/20/2004 8:27:39
Receipt Date:	20031020
Manifest ID:	22517599
Trans EPA ID:	TXR000050930
Trans Name:	SAFETY-KLEEN SYSTEMS INC
Trans 2 EPA ID:	Not reported
Trans 2 Name:	Not reported
TSDF EPA ID:	CA0000084517
Trans Name:	SAFETY-KLEEN SYSTEMS INC
TSDF Alt EPA ID:	CA0000084517
TSDF Alt Name:	Not reported
CA Waste Code:	134 - Aqueous solution with <10% total organic residues
RCRA Code:	D039
Disposal Method:	H01 - Transfer Station
Quantity Tons:	0.0378
Waste Quantity:	9
Quantity Unit:	G
Additional Code 1:	Not reported
Additional Code 2:	Not reported
Additional Code 3:	Not reported
Additional Code 4:	Not reported
Additional Code 5:	Not reported

Shipment Date:	20031010
Creation Date:	8/5/2004 10:13:32
Receipt Date:	20031013
Manifest ID:	22970349
Trans EPA ID:	CAR000052803
Trans Name:	PHILIP TRANSPORTATION & REMEDIATION INC
Trans 2 EPA ID:	Not reported
Trans 2 Name:	Not reported
TSDF EPA ID:	NVD980895338
Trans Name:	21ST CENTURY EMI

CONTRA COSTA COLLEGE (Continued) **S113013026**

TSDF Alt EPA ID:	NVD980895338
TSDF Alt Name:	Not reported
CA Waste Code:	551 - Laboratory waste chemicals 561 Detergent and soap
RCRA Code:	Not reported
Disposal Method:	D80 - Disposal, Land Fill
Quantity Tons:	0.0075
Waste Quantity:	15
Quantity Unit:	P
Additional Code 1:	Not reported
Additional Code 2:	Not reported
Additional Code 3:	Not reported
Additional Code 4:	Not reported
Additional Code 5:	Not reported
Shipment Date:	20031010
Creation Date:	8/5/2004 10:13:32
Receipt Date:	20031013
Manifest ID:	22970349
Trans EPA ID:	CAR000052803
Trans Name:	PHILIP TRANSPORTATION & REMEDIATION INC
Trans 2 EPA ID:	Not reported
Trans 2 Name:	Not reported
TSDF EPA ID:	NVD980895338
Trans Name:	21ST CENTURY EMI
TSDF Alt EPA ID:	NVD980895338
TSDF Alt Name:	Not reported
CA Waste Code:	551 - Laboratory waste chemicals 561 Detergent and soap
RCRA Code:	D001
Disposal Method:	T03 - Treatment, Incineration
Quantity Tons:	0.001
Waste Quantity:	2
Quantity Unit:	P
Additional Code 1:	Not reported
Additional Code 2:	Not reported
Additional Code 3:	Not reported
Additional Code 4:	Not reported
Additional Code 5:	Not reported
Shipment Date:	20031010
Creation Date:	8/5/2004 10:13:32
Receipt Date:	20031013
Manifest ID:	22970349
Trans EPA ID:	CAR000052803
Trans Name:	PHILIP TRANSPORTATION & REMEDIATION INC
Trans 2 EPA ID:	Not reported
Trans 2 Name:	Not reported
TSDF EPA ID:	NVD980895338
Trans Name:	21ST CENTURY EMI
TSDF Alt EPA ID:	NVD980895338
TSDF Alt Name:	Not reported
CA Waste Code:	551 - Laboratory waste chemicals 561 Detergent and soap
RCRA Code:	D001
Disposal Method:	R01 - Recycler
Quantity Tons:	0.06255
Waste Quantity:	15
Quantity Unit:	G
Additional Code 1:	Not reported

CONTRA COSTA COLLEGE (Continued) **S113013026**

Additional Code 2:	Not reported
Additional Code 3:	Not reported
Additional Code 4:	Not reported
Additional Code 5:	Not reported
Shipment Date:	20031010
Creation Date:	8/5/2004 10:13:32
Receipt Date:	20031013
Manifest ID:	22970349
Trans EPA ID:	CAR000052803
Trans Name:	PHILIP TRANSPORTATION & REMEDIATION INC
Trans 2 EPA ID:	Not reported
Trans 2 Name:	Not reported
TSDF EPA ID:	NVD980895338
Trans Name:	21ST CENTURY EMI
TSDF Alt EPA ID:	NVD980895338
TSDF Alt Name:	Not reported
CA Waste Code:	551 - Laboratory waste chemicals 561 Detergent and soap
RCRA Code:	D008
Disposal Method:	T03 - Treatment, Incineration
Quantity Tons:	0.0225
Waste Quantity:	45
Quantity Unit:	P
Additional Code 1:	Not reported
Additional Code 2:	Not reported
Additional Code 3:	Not reported
Additional Code 4:	Not reported
Additional Code 5:	Not reported
Shipment Date:	20030307
Creation Date:	1/5/2007 18:30:16
Receipt Date:	20030310
Manifest ID:	22687235
Trans EPA ID:	CAD981429673
Trans Name:	Not reported
Trans 2 EPA ID:	Not reported
Trans 2 Name:	Not reported
TSDF EPA ID:	CAD981429673
Trans Name:	Not reported
TSDF Alt EPA ID:	CAD981429673
TSDF Alt Name:	Not reported
CA Waste Code:	541 - Photochemicals / photo processing waste
RCRA Code:	D011
Disposal Method:	R01 - Recycler
Quantity Tons:	0.0417
Waste Quantity:	10
Quantity Unit:	G
Additional Code 1:	Not reported
Additional Code 2:	Not reported
Additional Code 3:	Not reported
Additional Code 4:	Not reported
Additional Code 5:	Not reported
Shipment Date:	20030128
Creation Date:	5/13/2003 18:32:19
Receipt Date:	20030130
Manifest ID:	22110170

CONTRA COSTA COLLEGE (Continued) **S113013026**

Trans EPA ID:	TXR000050930
Trans Name:	Not reported
Trans 2 EPA ID:	Not reported
Trans 2 Name:	Not reported
TSDF EPA ID:	CA0000084517
Trans Name:	Not reported
TSDF Alt EPA ID:	CA0000084517
TSDF Alt Name:	Not reported
CA Waste Code:	134 - Aqueous solution with <10% total organic residues
RCRA Code:	D039
Disposal Method:	H01 - Transfer Station
Quantity Tons:	0.0168
Waste Quantity:	4
Quantity Unit:	G
Additional Code 1:	Not reported
Additional Code 2:	Not reported
Additional Code 3:	Not reported
Additional Code 4:	Not reported
Additional Code 5:	Not reported

Additional Info:

Year:	2009
Gen EPA ID:	CAD982033896
Shipment Date:	20091105
Creation Date:	1/11/2010 18:30:22
Receipt Date:	20091110
Manifest ID:	002962138FLE
Trans EPA ID:	MAD039322250
Trans Name:	CLEAN HARBORS ENVIRONMENTAL SERVICES INC
Trans 2 EPA ID:	Not reported
Trans 2 Name:	Not reported
TSDF EPA ID:	CAD059494310
Trans Name:	CLEAN HARBORS SAN JOSE LLC
TSDF Alt EPA ID:	Not reported
TSDF Alt Name:	Not reported
CA Waste Code:	181 - Other inorganic solid waste Organics
RCRA Code:	D008
Disposal Method:	H141 - Storage, Bulking, And/Or Transfer Off Site--No Treatment/Reovery (H010-H129) Or (H131-H135)
Quantity Tons:	0.15
Waste Quantity:	300
Quantity Unit:	P
Additional Code 1:	D002
Additional Code 2:	Not reported
Additional Code 3:	Not reported
Additional Code 4:	Not reported
Additional Code 5:	Not reported
Shipment Date:	20091026
Creation Date:	5/20/2010 18:30:40
Receipt Date:	20091113
Manifest ID:	003000208FLE
Trans EPA ID:	MAD039322250
Trans Name:	CLEAN HARBORS ENVIRONMENTAL SERVICES INC
Trans 2 EPA ID:	CAR000179382
Trans 2 Name:	ENV ENVIRONMENTAL INC

CONTRA COSTA COLLEGE (Continued) **S113013026**

TSDF EPA ID:	UTD981552177
Trans Name:	CLEAN HARBORS ARAGONITE LLC
TSDF Alt EPA ID:	Not reported
TSDF Alt Name:	Not reported
CA Waste Code:	551 - Laboratory waste chemicals 561 Detergent and soap
RCRA Code:	D003
Disposal Method:	H040 - Incineration--Thermal Destruction Other Than Use As A Fuel
Quantity Tons:	0.003
Waste Quantity:	6
Quantity Unit:	P
Additional Code 1:	D001
Additional Code 2:	Not reported
Additional Code 3:	Not reported
Additional Code 4:	Not reported
Additional Code 5:	Not reported
Shipment Date:	20091026
Creation Date:	1/8/2010 18:30:08
Receipt Date:	20091028
Manifest ID:	003000210FLE
Trans EPA ID:	MAD039322250
Trans Name:	CLEAN HARBORS ENVIRONMENTAL SERVICES INC
Trans 2 EPA ID:	Not reported
Trans 2 Name:	Not reported
TSDF EPA ID:	CAD059494310
Trans Name:	CLEAN HARBORS SAN JOSE LLC
TSDF Alt EPA ID:	Not reported
TSDF Alt Name:	Not reported
CA Waste Code:	181 - Other inorganic solid waste Organics
RCRA Code:	D006
Disposal Method:	H141 - Storage, Bulking, And/Or Transfer Off Site--No Treatment/Reovery (H010-H129) Or (H131-H135)
Quantity Tons:	0.0055
Waste Quantity:	11
Quantity Unit:	P
Additional Code 1:	Not reported
Additional Code 2:	Not reported
Additional Code 3:	Not reported
Additional Code 4:	Not reported
Additional Code 5:	Not reported
Shipment Date:	20091026
Creation Date:	1/8/2010 18:30:08
Receipt Date:	20091028
Manifest ID:	003000210FLE
Trans EPA ID:	MAD039322250
Trans Name:	CLEAN HARBORS ENVIRONMENTAL SERVICES INC
Trans 2 EPA ID:	Not reported
Trans 2 Name:	Not reported
TSDF EPA ID:	CAD059494310
Trans Name:	CLEAN HARBORS SAN JOSE LLC
TSDF Alt EPA ID:	Not reported
TSDF Alt Name:	Not reported
CA Waste Code:	551 - Laboratory waste chemicals 561 Detergent and soap
RCRA Code:	D008
Disposal Method:	H141 - Storage, Bulking, And/Or Transfer Off Site--No Treatment/Reovery (H010-H129) Or (H131-H135)

CONTRA COSTA COLLEGE (Continued) **S113013026**

Quantity Tons:	0.0585
Waste Quantity:	117
Quantity Unit:	P
Additional Code 1:	D007
Additional Code 2:	D006
Additional Code 3:	Not reported
Additional Code 4:	Not reported
Additional Code 5:	Not reported
Shipment Date:	20091026
Creation Date:	1/8/2010 18:30:08
Receipt Date:	20091028
Manifest ID:	003000210FLE
Trans EPA ID:	MAD039322250
Trans Name:	CLEAN HARBORS ENVIRONMENTAL SERVICES INC
Trans 2 EPA ID:	Not reported
Trans 2 Name:	Not reported
TSDF EPA ID:	CAD059494310
Trans Name:	CLEAN HARBORS SAN JOSE LLC
TSDF Alt EPA ID:	Not reported
TSDF Alt Name:	Not reported
CA Waste Code:	331 - Off-specification, aged, or surplus organics
RCRA Code:	F003
Disposal Method:	H141 - Storage, Bulking, And/Or Transfer Off Site--No Treatment/Reovery (H010-H129) Or (H131-H135)
Quantity Tons:	0.138
Waste Quantity:	276
Quantity Unit:	P
Additional Code 1:	D011
Additional Code 2:	D005
Additional Code 3:	D001
Additional Code 4:	Not reported
Additional Code 5:	Not reported
Shipment Date:	20091026
Creation Date:	1/8/2010 18:30:08
Receipt Date:	20091028
Manifest ID:	003000210FLE
Trans EPA ID:	MAD039322250
Trans Name:	CLEAN HARBORS ENVIRONMENTAL SERVICES INC
Trans 2 EPA ID:	Not reported
Trans 2 Name:	Not reported
TSDF EPA ID:	CAD059494310
Trans Name:	CLEAN HARBORS SAN JOSE LLC
TSDF Alt EPA ID:	Not reported
TSDF Alt Name:	Not reported
CA Waste Code:	331 - Off-specification, aged, or surplus organics
RCRA Code:	F003
Disposal Method:	H141 - Storage, Bulking, And/Or Transfer Off Site--No Treatment/Reovery (H010-H129) Or (H131-H135)
Quantity Tons:	0.128
Waste Quantity:	256
Quantity Unit:	P
Additional Code 1:	D011
Additional Code 2:	D005
Additional Code 3:	D001
Additional Code 4:	Not reported

CONTRA COSTA COLLEGE (Continued) **S113013026**

Additional Code 5:	Not reported
Shipment Date:	20091026
Creation Date:	5/20/2010 18:30:40
Receipt Date:	20091113
Manifest ID:	003000208FLE
Trans EPA ID:	MAD039322250
Trans Name:	CLEAN HARBORS ENVIRONMENTAL SERVICES INC
Trans 2 EPA ID:	CAR000179382
Trans 2 Name:	ENV ENVIRONMENTAL INC
TSDF EPA ID:	UTD981552177
Trans Name:	CLEAN HARBORS ARAGONITE LLC
TSDF Alt EPA ID:	Not reported
TSDF Alt Name:	Not reported
CA Waste Code:	551 - Laboratory waste chemicals 561 Detergent and soap
RCRA Code:	P105
Disposal Method:	H040 - Incineration--Thermal Destruction Other Than Use As A Fuel
Quantity Tons:	0.003
Waste Quantity:	6
Quantity Unit:	P
Additional Code 1:	D003
Additional Code 2:	Not reported
Additional Code 3:	Not reported
Additional Code 4:	Not reported
Additional Code 5:	Not reported
Shipment Date:	20091026
Creation Date:	5/20/2010 18:30:40
Receipt Date:	20091113
Manifest ID:	003000208FLE
Trans EPA ID:	MAD039322250
Trans Name:	CLEAN HARBORS ENVIRONMENTAL SERVICES INC
Trans 2 EPA ID:	CAR000179382
Trans 2 Name:	ENV ENVIRONMENTAL INC
TSDF EPA ID:	UTD981552177
Trans Name:	CLEAN HARBORS ARAGONITE LLC
TSDF Alt EPA ID:	Not reported
TSDF Alt Name:	Not reported
CA Waste Code:	551 - Laboratory waste chemicals 561 Detergent and soap
RCRA Code:	Not reported
Disposal Method:	H040 - Incineration--Thermal Destruction Other Than Use As A Fuel
Quantity Tons:	0.017
Waste Quantity:	34
Quantity Unit:	P
Additional Code 1:	Not reported
Additional Code 2:	Not reported
Additional Code 3:	Not reported
Additional Code 4:	Not reported
Additional Code 5:	Not reported
Shipment Date:	20091026
Creation Date:	5/20/2010 18:30:18
Receipt Date:	20091110
Manifest ID:	003000209FLE
Trans EPA ID:	MAD039322250
Trans Name:	CLEAN HARBORS ENVIRONMENTAL SERVICES INC
Trans 2 EPA ID:	MAD039322250

CONTRA COSTA COLLEGE (Continued) **S113013026**

Trans 2 Name: CLEAN HARBORS ENV SERVICES
TSDF EPA ID: AZD049318009
Trans Name: CLEAN HARBORS ARIZONA LLC
TSDF Alt EPA ID: Not reported
TSDF Alt Name: Not reported
CA Waste Code: 791 - Liquids with pH < 2 792 Liquids with pH < 2 with metals
RCRA Code: D009
Disposal Method: H141 - Storage, Bulking, And/Or Transfer Off Site--No Treatment/Reovery (H010-H129) Or (H131-H135)
Quantity Tons: 0.003
Waste Quantity: 6
Quantity Unit: P
Additional Code 1: D002
Additional Code 2: Not reported
Additional Code 3: Not reported
Additional Code 4: Not reported
Additional Code 5: Not reported

Shipment Date: 20091026
Creation Date: 5/20/2010 18:30:18
Receipt Date: 20091110
Manifest ID: 003000209FLE
Trans EPA ID: MAD039322250
Trans Name: CLEAN HARBORS ENVIRONMENTAL SERVICES INC
Trans 2 EPA ID: MAD039322250
Trans 2 Name: CLEAN HARBORS ENV SERVICES
TSDF EPA ID: AZD049318009
Trans Name: CLEAN HARBORS ARIZONA LLC
TSDF Alt EPA ID: Not reported
TSDF Alt Name: Not reported
CA Waste Code: 792 - Not reported
RCRA Code: D009
Disposal Method: H141 - Storage, Bulking, And/Or Transfer Off Site--No Treatment/Reovery (H010-H129) Or (H131-H135)
Quantity Tons: 0.015
Waste Quantity: 30
Quantity Unit: P
Additional Code 1: Not reported
Additional Code 2: Not reported
Additional Code 3: Not reported
Additional Code 4: Not reported
Additional Code 5: Not reported

Additional Info:
Year: 2000
Gen EPA ID: CAD982033896

Shipment Date: 20001201
Creation Date: 2/1/2001 0:00:00
Receipt Date: 20001206
Manifest ID: 20299959
Trans EPA ID: SCR000075150
Trans Name: Not reported
Trans 2 EPA ID: SCR000074591
Trans 2 Name: Not reported
TSDF EPA ID: CA0000084517
Trans Name: Not reported

CONTRA COSTA COLLEGE (Continued) **S113013026**

TSDF Alt EPA ID:	Not reported
TSDF Alt Name:	Not reported
CA Waste Code:	212 - Oxygenated solvents (acetone, butanol, ethyl acetate, etc.
RCRA Code:	F005
Disposal Method:	H01 - Transfer Station
Quantity Tons:	0.018
Waste Quantity:	36
Quantity Unit:	P
Additional Code 1:	Not reported
Additional Code 2:	Not reported
Additional Code 3:	Not reported
Additional Code 4:	Not reported
Additional Code 5:	Not reported
Shipment Date:	20001201
Creation Date:	2/1/2001 0:00:00
Receipt Date:	20001206
Manifest ID:	20299959
Trans EPA ID:	SCR000075150
Trans Name:	Not reported
Trans 2 EPA ID:	SCR000074591
Trans 2 Name:	Not reported
TSDF EPA ID:	CA0000084517
Trans Name:	Not reported
TSDF Alt EPA ID:	Not reported
TSDF Alt Name:	Not reported
CA Waste Code:	212 - Oxygenated solvents (acetone, butanol, ethyl acetate, etc.
RCRA Code:	F005
Disposal Method:	H01 - Transfer Station
Quantity Tons:	0.054
Waste Quantity:	108
Quantity Unit:	P
Additional Code 1:	Not reported
Additional Code 2:	Not reported
Additional Code 3:	Not reported
Additional Code 4:	Not reported
Additional Code 5:	Not reported
Shipment Date:	20001115
Creation Date:	1/12/2001 0:00:00
Receipt Date:	20001120
Manifest ID:	20286129
Trans EPA ID:	SCR000075150
Trans Name:	Not reported
Trans 2 EPA ID:	SCR000074591
Trans 2 Name:	Not reported
TSDF EPA ID:	CA0000084517
Trans Name:	Not reported
TSDF Alt EPA ID:	Not reported
TSDF Alt Name:	Not reported
CA Waste Code:	134 - Aqueous solution with <10% total organic residues
RCRA Code:	D039
Disposal Method:	H01 - Transfer Station
Quantity Tons:	0.021
Waste Quantity:	5
Quantity Unit:	G
Additional Code 1:	Not reported

CONTRA COSTA COLLEGE (Continued) **S113013026**

Additional Code 2:	Not reported
Additional Code 3:	Not reported
Additional Code 4:	Not reported
Additional Code 5:	Not reported
Shipment Date:	20001023
Creation Date:	12/13/2000 0:00:00
Receipt Date:	20001025
Manifest ID:	20289522
Trans EPA ID:	SCR000075150
Trans Name:	Not reported
Trans 2 EPA ID:	SCR000074591
Trans 2 Name:	Not reported
TSDF EPA ID:	CA0000084517
Trans Name:	Not reported
TSDF Alt EPA ID:	Not reported
TSDF Alt Name:	Not reported
CA Waste Code:	212 - Oxygenated solvents (acetone, butanol, ethyl acetate, etc.
RCRA Code:	F005
Disposal Method:	H01 - Transfer Station
Quantity Tons:	0.054
Waste Quantity:	108
Quantity Unit:	P
Additional Code 1:	Not reported
Additional Code 2:	Not reported
Additional Code 3:	Not reported
Additional Code 4:	Not reported
Additional Code 5:	Not reported
Shipment Date:	20001009
Creation Date:	12/8/2000 0:00:00
Receipt Date:	20001010
Manifest ID:	20425321
Trans EPA ID:	CAD981429673
Trans Name:	Not reported
Trans 2 EPA ID:	Not reported
Trans 2 Name:	Not reported
TSDF EPA ID:	CAD981429673
Trans Name:	Not reported
TSDF Alt EPA ID:	Not reported
TSDF Alt Name:	Not reported
CA Waste Code:	541 - Photochemicals / photo processing waste
RCRA Code:	D011
Disposal Method:	R01 - Recycler
Quantity Tons:	0.0417
Waste Quantity:	10
Quantity Unit:	G
Additional Code 1:	Not reported
Additional Code 2:	Not reported
Additional Code 3:	Not reported
Additional Code 4:	Not reported
Additional Code 5:	Not reported
Shipment Date:	20000927
Creation Date:	12/8/2000 0:00:00
Receipt Date:	20001004
Manifest ID:	20190879

CONTRA COSTA COLLEGE (Continued) **S113013026**

Trans EPA ID:	SCR000075150
Trans Name:	Not reported
Trans 2 EPA ID:	SCR000074591
Trans 2 Name:	Not reported
TSDF EPA ID:	CA0000084517
Trans Name:	Not reported
TSDF Alt EPA ID:	Not reported
TSDF Alt Name:	Not reported
CA Waste Code:	212 - Oxygenated solvents (acetone, butanol, ethyl acetate, etc.
RCRA Code:	F005
Disposal Method:	H01 - Transfer Station
Quantity Tons:	0.018
Waste Quantity:	36
Quantity Unit:	P
Additional Code 1:	Not reported
Additional Code 2:	Not reported
Additional Code 3:	Not reported
Additional Code 4:	Not reported
Additional Code 5:	Not reported

Shipment Date:	20000906
Creation Date:	10/30/2000 0:00:00
Receipt Date:	20000912
Manifest ID:	20025007
Trans EPA ID:	SCR000075150
Trans Name:	Not reported
Trans 2 EPA ID:	SCR000074591
Trans 2 Name:	Not reported
TSDF EPA ID:	CA0000084517
Trans Name:	Not reported
TSDF Alt EPA ID:	Not reported
TSDF Alt Name:	Not reported
CA Waste Code:	212 - Oxygenated solvents (acetone, butanol, ethyl acetate, etc.
RCRA Code:	F005
Disposal Method:	H01 - Transfer Station
Quantity Tons:	0.018
Waste Quantity:	36
Quantity Unit:	P
Additional Code 1:	Not reported
Additional Code 2:	Not reported
Additional Code 3:	Not reported
Additional Code 4:	Not reported
Additional Code 5:	Not reported

Shipment Date:	20000822
Creation Date:	10/23/2000 0:00:00
Receipt Date:	20000824
Manifest ID:	20020514
Trans EPA ID:	SCR000075150
Trans Name:	Not reported
Trans 2 EPA ID:	SCR000074591
Trans 2 Name:	Not reported
TSDF EPA ID:	CA0000084517
Trans Name:	Not reported
TSDF Alt EPA ID:	Not reported
TSDF Alt Name:	Not reported
CA Waste Code:	134 - Aqueous solution with <10% total organic residues

CONTRA COSTA COLLEGE (Continued) **S113013026**

RCRA Code:	D039
Disposal Method:	T01 - Treatment, Tank
Quantity Tons:	0.021
Waste Quantity:	5
Quantity Unit:	G
Additional Code 1:	Not reported
Additional Code 2:	Not reported
Additional Code 3:	Not reported
Additional Code 4:	Not reported
Additional Code 5:	Not reported
Shipment Date:	20000727
Creation Date:	Not reported
Receipt Date:	Not reported
Manifest ID:	99838231
Trans EPA ID:	CAR000052803
Trans Name:	Not reported
Trans 2 EPA ID:	CAD063547996
Trans 2 Name:	Not reported
TSDF EPA ID:	WAD991281767
Trans Name:	Not reported
TSDF Alt EPA ID:	WAD991281767
TSDF Alt Name:	Not reported
CA Waste Code:	551 - Laboratory waste chemicals 561 Detergent and soap
RCRA Code:	Not reported
Disposal Method:	D80 - Disposal, Land Fill
Quantity Tons:	0.013
Waste Quantity:	26
Quantity Unit:	P
Additional Code 1:	Not reported
Additional Code 2:	Not reported
Additional Code 3:	Not reported
Additional Code 4:	Not reported
Additional Code 5:	Not reported
Shipment Date:	20000727
Creation Date:	Not reported
Receipt Date:	Not reported
Manifest ID:	99838231
Trans EPA ID:	CAR000052803
Trans Name:	Not reported
Trans 2 EPA ID:	CAD063547996
Trans 2 Name:	Not reported
TSDF EPA ID:	WAD991281767
Trans Name:	Not reported
TSDF Alt EPA ID:	WAD991281767
TSDF Alt Name:	Not reported
CA Waste Code:	551 - Laboratory waste chemicals 561 Detergent and soap
RCRA Code:	Not reported
Disposal Method:	T03 - Treatment, Incineration
Quantity Tons:	0.001
Waste Quantity:	2
Quantity Unit:	P
Additional Code 1:	Not reported
Additional Code 2:	Not reported
Additional Code 3:	Not reported
Additional Code 4:	Not reported

CONTRA COSTA COLLEGE (Continued) **S113013026**

Additional Code 5: Not reported

Additional Info:
Year: 2011
Gen EPA ID: CAD982033896

Shipment Date: 20111020
Creation Date: 4/13/2012 20:30:11
Receipt Date: 20111027
Manifest ID: 008711394JJK
Trans EPA ID: CAR000194837
Trans Name: PACIFIC COAST LACQUER
Trans 2 EPA ID: CAD008252405
Trans 2 Name: PACIFIC RESOURCE RECOVERY
TSDF EPA ID: CAD008252405
Trans Name: PACIFIC RESOURCE RECOVERY
TSDF Alt EPA ID: Not reported
TSDF Alt Name: Not reported
CA Waste Code: 133 - Aqueous solution with 10% or more total organic residues
RCRA Code: Not reported
Disposal Method: H061 - Fuel Blending Prior To Energy Recovery At Another Site
Quantity Tons: 0.1251
Waste Quantity: 30
Quantity Unit: G
Additional Code 1: Not reported
Additional Code 2: Not reported
Additional Code 3: Not reported
Additional Code 4: Not reported
Additional Code 5: Not reported

Shipment Date: 20110915
Creation Date: 11/8/2011 18:30:28
Receipt Date: 20110916
Manifest ID: 004535782FLE
Trans EPA ID: CAD981429673
Trans Name: PHOTO WASTE RECYCLING CO INC
Trans 2 EPA ID: Not reported
Trans 2 Name: Not reported
TSDF EPA ID: CAD981429673
Trans Name: PHOTO WASTE RECYCLING CO INC
TSDF Alt EPA ID: Not reported
TSDF Alt Name: Not reported
CA Waste Code: 541 - Photochemicals / photo processing waste
RCRA Code: D011
Disposal Method: H010 - Metals Recovery Including Retoring,Smelting,Chemicals,Ect
Quantity Tons: 0.06255
Waste Quantity: 15
Quantity Unit: G
Additional Code 1: Not reported
Additional Code 2: Not reported
Additional Code 3: Not reported
Additional Code 4: Not reported
Additional Code 5: Not reported

Shipment Date: 20110914
Creation Date: 7/19/2012 22:00:14
Receipt Date: 20110923

CONTRA COSTA COLLEGE (Continued) **S113013026**

Manifest ID:	001519925JJK
Trans EPA ID:	CAT080013428
Trans Name:	MORGAN ENVIRONMENTAL SERVICES
Trans 2 EPA ID:	CAD983608258
Trans 2 Name:	OCEAN BLUE ENVIRONMENTAL
TSDF EPA ID:	CAD028409019
Trans Name:	CROSBY & OVERTON
TSDF Alt EPA ID:	Not reported
TSDF Alt Name:	Not reported
CA Waste Code:	551 - Laboratory waste chemicals 561 Detergent and soap
RCRA Code:	Not reported
Disposal Method:	H141 - Storage, Bulking, And/Or Transfer Off Site--No Treatment/Reovery (H010-H129) Or (H131-H135)
Quantity Tons:	0.001
Waste Quantity:	2
Quantity Unit:	P
Additional Code 1:	Not reported
Additional Code 2:	Not reported
Additional Code 3:	Not reported
Additional Code 4:	Not reported
Additional Code 5:	Not reported
Shipment Date:	20110914
Creation Date:	Not reported
Receipt Date:	Not reported
Manifest ID:	001519925JJK
Trans EPA ID:	CAT080013428
Trans Name:	MORGAN ENVIRONMENTAL SERVICES
Trans 2 EPA ID:	CAD983608258
Trans 2 Name:	OCEAN BLUE ENVIRONMENTAL
TSDF EPA ID:	CAD028409019
Trans Name:	CROSBY & OVERTON
TSDF Alt EPA ID:	Not reported
TSDF Alt Name:	Not reported
CA Waste Code:	132 - Aqueous solution w/metals (< restricted levels and see waste code 121 for a list of metals
RCRA Code:	Not reported
Disposal Method:	H141 - Storage, Bulking, And/Or Transfer Off Site--No Treatment/Reovery (H010-H129) Or (H131-H135)
Quantity Tons:	0.03753
Waste Quantity:	9
Quantity Unit:	G
Additional Code 1:	Not reported
Additional Code 2:	Not reported
Additional Code 3:	Not reported
Additional Code 4:	Not reported
Additional Code 5:	Not reported
Shipment Date:	20110914
Creation Date:	Not reported
Receipt Date:	Not reported
Manifest ID:	001519925JJK
Trans EPA ID:	CAT080013428
Trans Name:	MORGAN ENVIRONMENTAL SERVICES
Trans 2 EPA ID:	CAD983608258
Trans 2 Name:	OCEAN BLUE ENVIRONMENTAL
TSDF EPA ID:	CAD028409019

CONTRA COSTA COLLEGE (Continued) **S113013026**

Trans Name:	CROSBY & OVERTON
TSDF Alt EPA ID:	Not reported
TSDF Alt Name:	Not reported
CA Waste Code:	352 - Other organic solids
RCRA Code:	Not reported
Disposal Method:	H141 - Storage, Bulking, And/Or Transfer Off Site--No Treatment/Reovery (H010-H129) Or (H131-H135)
Quantity Tons:	0.15
Waste Quantity:	300
Quantity Unit:	P
Additional Code 1:	Not reported
Additional Code 2:	Not reported
Additional Code 3:	Not reported
Additional Code 4:	Not reported
Additional Code 5:	Not reported
Shipment Date:	20110914
Creation Date:	7/19/2012 22:00:14
Receipt Date:	20110923
Manifest ID:	001519925JJK
Trans EPA ID:	CAT080013428
Trans Name:	MORGAN ENVIRONMENTAL SERVICES
Trans 2 EPA ID:	CAD983608258
Trans 2 Name:	OCEAN BLUE ENVIRONMENTAL
TSDF EPA ID:	CAD028409019
Trans Name:	CROSBY & OVERTON
TSDF Alt EPA ID:	Not reported
TSDF Alt Name:	Not reported
CA Waste Code:	741 - Liquids with halogenated organic compounds > 1000 mg/l
RCRA Code:	D040
Disposal Method:	H141 - Storage, Bulking, And/Or Transfer Off Site--No Treatment/Reovery (H010-H129) Or (H131-H135)
Quantity Tons:	0.0417
Waste Quantity:	10
Quantity Unit:	G
Additional Code 1:	Not reported
Additional Code 2:	Not reported
Additional Code 3:	Not reported
Additional Code 4:	Not reported
Additional Code 5:	Not reported
Shipment Date:	20110914
Creation Date:	12/9/2011 18:30:51
Receipt Date:	20110923
Manifest ID:	001519903JJK
Trans EPA ID:	CAT080013428
Trans Name:	MORGAN ENVIRONMENTAL SERVICES
Trans 2 EPA ID:	CAD983608258
Trans 2 Name:	OCEAN BLUE ENVIRONMENTAL
TSDF EPA ID:	CAD028409019
Trans Name:	CROSBY & OVERTON
TSDF Alt EPA ID:	Not reported
TSDF Alt Name:	Not reported
CA Waste Code:	551 - Laboratory waste chemicals 561 Detergent and soap
RCRA Code:	D007
Disposal Method:	H141 - Storage, Bulking, And/Or Transfer Off Site--No Treatment/Reovery (H010-H129) Or (H131-H135)

CONTRA COSTA COLLEGE (Continued) **S113013026**

Quantity Tons:	0.00417
Waste Quantity:	1
Quantity Unit:	G
Additional Code 1:	D001
Additional Code 2:	Not reported
Additional Code 3:	Not reported
Additional Code 4:	Not reported
Additional Code 5:	Not reported
Shipment Date:	20110914
Creation Date:	7/19/2012 22:00:14
Receipt Date:	20110923
Manifest ID:	001519925JJK
Trans EPA ID:	CAT080013428
Trans Name:	MORGAN ENVIRONMENTAL SERVICES
Trans 2 EPA ID:	CAD983608258
Trans 2 Name:	OCEAN BLUE ENVIRONMENTAL
TSDF EPA ID:	CAD028409019
Trans Name:	CROSBY & OVERTON
TSDF Alt EPA ID:	Not reported
TSDF Alt Name:	Not reported
CA Waste Code:	725 - Liquids with mercury > 20 mg/l
RCRA Code:	D009
Disposal Method:	H141 - Storage, Bulking, And/Or Transfer Off Site--No Treatment/Reovery (H010-H129) Or (H131-H135)
Quantity Tons:	0.00417
Waste Quantity:	1
Quantity Unit:	G
Additional Code 1:	D002
Additional Code 2:	Not reported
Additional Code 3:	Not reported
Additional Code 4:	Not reported
Additional Code 5:	Not reported

Additional Info:

Year:	1998
Gen EPA ID:	CAD982033896
Shipment Date:	19981201
Creation Date:	2/2/1999 0:00:00
Receipt Date:	19981204
Manifest ID:	98559809
Trans EPA ID:	ILD984908202
Trans Name:	Not reported
Trans 2 EPA ID:	SCD987574647
Trans 2 Name:	Not reported
TSDF EPA ID:	CA0000084517
Trans Name:	Not reported
TSDF Alt EPA ID:	Not reported
TSDF Alt Name:	Not reported
CA Waste Code:	212 - Oxygenated solvents (acetone, butanol, ethyl acetate, etc.
RCRA Code:	F005
Disposal Method:	H01 - Transfer Station
Quantity Tons:	0.018
Waste Quantity:	36
Quantity Unit:	P
Additional Code 1:	Not reported

CONTRA COSTA COLLEGE (Continued) **S113013026**

Additional Code 2:	Not reported
Additional Code 3:	Not reported
Additional Code 4:	Not reported
Additional Code 5:	Not reported
Shipment Date:	19981104
Creation Date:	1/5/1999 0:00:00
Receipt Date:	19981110
Manifest ID:	98561548
Trans EPA ID:	ILD984908202
Trans Name:	Not reported
Trans 2 EPA ID:	SCD987574647
Trans 2 Name:	Not reported
TSDF EPA ID:	CA0000084517
Trans Name:	Not reported
TSDF Alt EPA ID:	Not reported
TSDF Alt Name:	Not reported
CA Waste Code:	212 - Oxygenated solvents (acetone, butanol, ethyl acetate, etc.
RCRA Code:	F005
Disposal Method:	H01 - Transfer Station
Quantity Tons:	0.018
Waste Quantity:	36
Quantity Unit:	P
Additional Code 1:	Not reported
Additional Code 2:	Not reported
Additional Code 3:	Not reported
Additional Code 4:	Not reported
Additional Code 5:	Not reported
Shipment Date:	19981015
Creation Date:	12/8/1998 0:00:00
Receipt Date:	19981021
Manifest ID:	98566243
Trans EPA ID:	ILD984908202
Trans Name:	Not reported
Trans 2 EPA ID:	SCD987574647
Trans 2 Name:	Not reported
TSDF EPA ID:	CA0000084517
Trans Name:	Not reported
TSDF Alt EPA ID:	CA0000084517
TSDF Alt Name:	Not reported
CA Waste Code:	212 - Oxygenated solvents (acetone, butanol, ethyl acetate, etc.
RCRA Code:	F005
Disposal Method:	H01 - Transfer Station
Quantity Tons:	0.036
Waste Quantity:	72
Quantity Unit:	P
Additional Code 1:	Not reported
Additional Code 2:	Not reported
Additional Code 3:	Not reported
Additional Code 4:	Not reported
Additional Code 5:	Not reported
Shipment Date:	19980917
Creation Date:	11/19/1998 0:00:00
Receipt Date:	19980922
Manifest ID:	98277497

CONTRA COSTA COLLEGE (Continued) **S113013026**

Trans EPA ID:	ILD984908202
Trans Name:	Not reported
Trans 2 EPA ID:	SCD987574647
Trans 2 Name:	Not reported
TSDF EPA ID:	CA0000084517
Trans Name:	Not reported
TSDF Alt EPA ID:	CA0000084517
TSDF Alt Name:	Not reported
CA Waste Code:	212 - Oxygenated solvents (acetone, butanol, ethyl acetate, etc.
RCRA Code:	F005
Disposal Method:	H01 - Transfer Station
Quantity Tons:	0.036
Waste Quantity:	72
Quantity Unit:	P
Additional Code 1:	Not reported
Additional Code 2:	Not reported
Additional Code 3:	Not reported
Additional Code 4:	Not reported
Additional Code 5:	Not reported

Shipment Date:	19980917
Creation Date:	11/19/1998 0:00:00
Receipt Date:	19980922
Manifest ID:	98277497
Trans EPA ID:	ILD984908202
Trans Name:	Not reported
Trans 2 EPA ID:	SCD987574647
Trans 2 Name:	Not reported
TSDF EPA ID:	CA0000084517
Trans Name:	Not reported
TSDF Alt EPA ID:	CA0000084517
TSDF Alt Name:	Not reported
CA Waste Code:	212 - Oxygenated solvents (acetone, butanol, ethyl acetate, etc.
RCRA Code:	F005
Disposal Method:	H01 - Transfer Station
Quantity Tons:	0.056
Waste Quantity:	112
Quantity Unit:	P
Additional Code 1:	Not reported
Additional Code 2:	Not reported
Additional Code 3:	Not reported
Additional Code 4:	Not reported
Additional Code 5:	Not reported

Shipment Date:	19980507
Creation Date:	6/26/1998 0:00:00
Receipt Date:	19980511
Manifest ID:	98131631
Trans EPA ID:	ILD984908202
Trans Name:	Not reported
Trans 2 EPA ID:	Not reported
Trans 2 Name:	Not reported
TSDF EPA ID:	CA0000084517
Trans Name:	Not reported
TSDF Alt EPA ID:	Not reported
TSDF Alt Name:	Not reported
CA Waste Code:	212 - Oxygenated solvents (acetone, butanol, ethyl acetate, etc.

CONTRA COSTA COLLEGE (Continued) **S113013026**

RCRA Code:	F005
Disposal Method:	H01 - Transfer Station
Quantity Tons:	0.018
Waste Quantity:	36
Quantity Unit:	P
Additional Code 1:	Not reported
Additional Code 2:	Not reported
Additional Code 3:	Not reported
Additional Code 4:	Not reported
Additional Code 5:	Not reported
Shipment Date:	19980507
Creation Date:	6/26/1998 0:00:00
Receipt Date:	19980511
Manifest ID:	98131631
Trans EPA ID:	ILD984908202
Trans Name:	Not reported
Trans 2 EPA ID:	Not reported
Trans 2 Name:	Not reported
TSDF EPA ID:	CA0000084517
Trans Name:	Not reported
TSDF Alt EPA ID:	Not reported
TSDF Alt Name:	Not reported
CA Waste Code:	212 - Oxygenated solvents (acetone, butanol, ethyl acetate, etc.
RCRA Code:	F005
Disposal Method:	H01 - Transfer Station
Quantity Tons:	0.056
Waste Quantity:	112
Quantity Unit:	P
Additional Code 1:	Not reported
Additional Code 2:	Not reported
Additional Code 3:	Not reported
Additional Code 4:	Not reported
Additional Code 5:	Not reported
Shipment Date:	19980323
Creation Date:	5/26/1998 0:00:00
Receipt Date:	19980326
Manifest ID:	96619692
Trans EPA ID:	ILD984908202
Trans Name:	Not reported
Trans 2 EPA ID:	Not reported
Trans 2 Name:	Not reported
TSDF EPA ID:	CA0000084517
Trans Name:	Not reported
TSDF Alt EPA ID:	Not reported
TSDF Alt Name:	Not reported
CA Waste Code:	212 - Oxygenated solvents (acetone, butanol, ethyl acetate, etc.
RCRA Code:	F005
Disposal Method:	H01 - Transfer Station
Quantity Tons:	0.018
Waste Quantity:	36
Quantity Unit:	P
Additional Code 1:	Not reported
Additional Code 2:	Not reported
Additional Code 3:	Not reported
Additional Code 4:	Not reported

CONTRA COSTA COLLEGE (Continued) **S113013026**

Additional Code 5:	Not reported
Shipment Date:	19980209
Creation Date:	4/16/1998 0:00:00
Receipt Date:	19980213
Manifest ID:	97402042
Trans EPA ID:	ILD984908202
Trans Name:	Not reported
Trans 2 EPA ID:	Not reported
Trans 2 Name:	Not reported
TSDF EPA ID:	CA0000084517
Trans Name:	Not reported
TSDF Alt EPA ID:	CA0000084517
TSDF Alt Name:	Not reported
CA Waste Code:	212 - Oxygenated solvents (acetone, butanol, ethyl acetate, etc.
RCRA Code:	F005
Disposal Method:	H01 - Transfer Station
Quantity Tons:	0.018
Waste Quantity:	36
Quantity Unit:	P
Additional Code 1:	Not reported
Additional Code 2:	Not reported
Additional Code 3:	Not reported
Additional Code 4:	Not reported
Additional Code 5:	Not reported
Shipment Date:	19980209
Creation Date:	4/16/1998 0:00:00
Receipt Date:	19980213
Manifest ID:	97402042
Trans EPA ID:	ILD984908202
Trans Name:	Not reported
Trans 2 EPA ID:	Not reported
Trans 2 Name:	Not reported
TSDF EPA ID:	CA0000084517
Trans Name:	Not reported
TSDF Alt EPA ID:	CA0000084517
TSDF Alt Name:	Not reported
CA Waste Code:	212 - Oxygenated solvents (acetone, butanol, ethyl acetate, etc.
RCRA Code:	F005
Disposal Method:	H01 - Transfer Station
Quantity Tons:	0.056
Waste Quantity:	112
Quantity Unit:	P
Additional Code 1:	Not reported
Additional Code 2:	Not reported
Additional Code 3:	Not reported
Additional Code 4:	Not reported
Additional Code 5:	Not reported

Additional Info:

Year:	2016
Gen EPA ID:	CAD982033896
Shipment Date:	20151216
Creation Date:	6/10/2016 18:32:33
Receipt Date:	20160106

CONTRA COSTA COLLEGE (Continued) **S113013026**

Manifest ID:	012797027JJK
Trans EPA ID:	CAR000037283
Trans Name:	WORLD ENVIRONMENTAL & ENERGY INC
Trans 2 EPA ID:	MAD039322250
Trans 2 Name:	CLEAN HARBORS
TSDF EPA ID:	CAD980675276
Trans Name:	CLEAN HARBORS BUTTONWILLOW LLC
TSDF Alt EPA ID:	Not reported
TSDF Alt Name:	Not reported
CA Waste Code:	181 - Other inorganic solid waste Organics
RCRA Code:	D008
Disposal Method:	H132 - Landfill Or Surface Impoundment That Will Be Closed As Landfill(To Include On-Site Treatment And/Or Stabilization)
Quantity Tons:	0.025
Waste Quantity:	50
Quantity Unit:	P
Additional Code 1:	D007
Additional Code 2:	D005
Additional Code 3:	Not reported
Additional Code 4:	Not reported
Additional Code 5:	Not reported
Shipment Date:	20151210
Creation Date:	2/10/2016 22:15:31
Receipt Date:	20151211
Manifest ID:	005062726SKS
Trans EPA ID:	TXR000081205
Trans Name:	SAFETY-KLEEN SYSTEMS INC
Trans 2 EPA ID:	Not reported
Trans 2 Name:	Not reported
TSDF EPA ID:	CAD980887418
Trans Name:	SAFETY-KLEEN OF CALIFORNIA INC
TSDF Alt EPA ID:	Not reported
TSDF Alt Name:	Not reported
CA Waste Code:	133 - Aqueous solution with 10% or more total organic residues
RCRA Code:	Not reported
Disposal Method:	H141 - Storage, Bulking, And/Or Transfer Off Site--No Treatment/Reovery (H010-H129) Or (H131-H135)
Quantity Tons:	0.1251
Waste Quantity:	30
Quantity Unit:	G
Additional Code 1:	Not reported
Additional Code 2:	Not reported
Additional Code 3:	Not reported
Additional Code 4:	Not reported
Additional Code 5:	Not reported
Shipment Date:	20151201
Creation Date:	2/8/2016 22:17:27
Receipt Date:	20151207
Manifest ID:	005159965SKS
Trans EPA ID:	TXR000081205
Trans Name:	SAFETY-KLEEN SYSTEMS INC
Trans 2 EPA ID:	Not reported
Trans 2 Name:	Not reported
TSDF EPA ID:	CA0000084517
Trans Name:	SAFETY-KLEEN SYSTEMS INC

CONTRA COSTA COLLEGE (Continued) **S113013026**

TSDF Alt EPA ID:	Not reported
TSDF Alt Name:	Not reported
CA Waste Code:	134 - Aqueous solution with <10% total organic residues
RCRA Code:	Not reported
Disposal Method:	H141 - Storage, Bulking, And/Or Transfer Off Site--No Treatment/Reovery (H010-H129) Or (H131-H135)
Quantity Tons:	0.063
Waste Quantity:	15
Quantity Unit:	G
Additional Code 1:	Not reported
Additional Code 2:	Not reported
Additional Code 3:	Not reported
Additional Code 4:	Not reported
Additional Code 5:	Not reported
Shipment Date:	20151201
Creation Date:	2/8/2016 22:17:27
Receipt Date:	20151207
Manifest ID:	005159965SKS
Trans EPA ID:	TXR000081205
Trans Name:	SAFETY-KLEEN SYSTEMS INC
Trans 2 EPA ID:	Not reported
Trans 2 Name:	Not reported
TSDF EPA ID:	CA0000084517
Trans Name:	SAFETY-KLEEN SYSTEMS INC
TSDF Alt EPA ID:	Not reported
TSDF Alt Name:	Not reported
CA Waste Code:	134 - Aqueous solution with <10% total organic residues
RCRA Code:	Not reported
Disposal Method:	H141 - Storage, Bulking, And/Or Transfer Off Site--No Treatment/Reovery (H010-H129) Or (H131-H135)
Quantity Tons:	0.063
Waste Quantity:	15
Quantity Unit:	G
Additional Code 1:	Not reported
Additional Code 2:	Not reported
Additional Code 3:	Not reported
Additional Code 4:	Not reported
Additional Code 5:	Not reported
Shipment Date:	20150813
Creation Date:	9/23/2015 22:15:29
Receipt Date:	20150813
Manifest ID:	004773540SKS
Trans EPA ID:	TXR000081205
Trans Name:	SAFETY-KLEEN SYSTEMS INC
Trans 2 EPA ID:	Not reported
Trans 2 Name:	Not reported
TSDF EPA ID:	CAD980887418
Trans Name:	SAFETY-KLEEN OF CALIFORNIA INC
TSDF Alt EPA ID:	Not reported
TSDF Alt Name:	Not reported
CA Waste Code:	133 - Aqueous solution with 10% or more total organic residues
RCRA Code:	Not reported
Disposal Method:	H141 - Storage, Bulking, And/Or Transfer Off Site--No Treatment/Reovery (H010-H129) Or (H131-H135)
Quantity Tons:	0.0417

CONTRA COSTA COLLEGE (Continued) **S113013026**

Waste Quantity:	10
Quantity Unit:	G
Additional Code 1:	Not reported
Additional Code 2:	Not reported
Additional Code 3:	Not reported
Additional Code 4:	Not reported
Additional Code 5:	Not reported
Shipment Date:	20150811
Creation Date:	11/3/2015 22:15:24
Receipt Date:	20150817
Manifest ID:	004965158SKS
Trans EPA ID:	TXR000081205
Trans Name:	SAFETY-KLEEN SYSTEMS INC
Trans 2 EPA ID:	Not reported
Trans 2 Name:	Not reported
TSDF EPA ID:	CA0000084517
Trans Name:	SAFETY-KLEEN SYSTEMS INC
TSDF Alt EPA ID:	Not reported
TSDF Alt Name:	Not reported
CA Waste Code:	134 - Aqueous solution with <10% total organic residues
RCRA Code:	Not reported
Disposal Method:	H141 - Storage, Bulking, And/Or Transfer Off Site--No Treatment/Reovery (H010-H129) Or (H131-H135)
Quantity Tons:	0.0714
Waste Quantity:	17
Quantity Unit:	G
Additional Code 1:	Not reported
Additional Code 2:	Not reported
Additional Code 3:	Not reported
Additional Code 4:	Not reported
Additional Code 5:	Not reported
Shipment Date:	20150811
Creation Date:	11/3/2015 22:15:24
Receipt Date:	20150817
Manifest ID:	004965158SKS
Trans EPA ID:	TXR000081205
Trans Name:	SAFETY-KLEEN SYSTEMS INC
Trans 2 EPA ID:	Not reported
Trans 2 Name:	Not reported
TSDF EPA ID:	CA0000084517
Trans Name:	SAFETY-KLEEN SYSTEMS INC
TSDF Alt EPA ID:	Not reported
TSDF Alt Name:	Not reported
CA Waste Code:	134 - Aqueous solution with <10% total organic residues
RCRA Code:	Not reported
Disposal Method:	H141 - Storage, Bulking, And/Or Transfer Off Site--No Treatment/Reovery (H010-H129) Or (H131-H135)
Quantity Tons:	0.063
Waste Quantity:	15
Quantity Unit:	G
Additional Code 1:	Not reported
Additional Code 2:	Not reported
Additional Code 3:	Not reported
Additional Code 4:	Not reported
Additional Code 5:	Not reported

CONTRA COSTA COLLEGE (Continued) **S113013026**

Shipment Date:	20150730
Creation Date:	Not reported
Receipt Date:	Not reported
Manifest ID:	000109904DAT
Trans EPA ID:	MNS000110924
Trans Name:	STERICYCLE SPECIALTY WASTE SOLUTIONS INC
Trans 2 EPA ID:	Not reported
Trans 2 Name:	Not reported
TSDF EPA ID:	NVD980895338
Trans Name:	21ST CENTURY ENVIRONMENTAL MANAGEMENT OF NEVADA
TSDF Alt EPA ID:	Not reported
TSDF Alt Name:	Not reported
CA Waste Code:	551 - Laboratory waste chemicals 561 Detergent and soap
RCRA Code:	D009
Disposal Method:	- Not reported
Quantity Tons:	0.0035
Waste Quantity:	7
Quantity Unit:	P
Additional Code 1:	Not reported
Additional Code 2:	Not reported
Additional Code 3:	Not reported
Additional Code 4:	Not reported
Additional Code 5:	Not reported

Shipment Date:	20150730
Creation Date:	Not reported
Receipt Date:	Not reported
Manifest ID:	000109904DAT
Trans EPA ID:	MNS000110924
Trans Name:	STERICYCLE SPECIALTY WASTE SOLUTIONS INC
Trans 2 EPA ID:	Not reported
Trans 2 Name:	Not reported
TSDF EPA ID:	NVD980895338
Trans Name:	21ST CENTURY ENVIRONMENTAL MANAGEMENT OF NEVADA
TSDF Alt EPA ID:	Not reported
TSDF Alt Name:	Not reported
CA Waste Code:	551 - Laboratory waste chemicals 561 Detergent and soap
RCRA Code:	D001
Disposal Method:	- Not reported
Quantity Tons:	0.002
Waste Quantity:	4
Quantity Unit:	P
Additional Code 1:	Not reported
Additional Code 2:	Not reported
Additional Code 3:	Not reported
Additional Code 4:	Not reported
Additional Code 5:	Not reported

Shipment Date:	20150730
Creation Date:	Not reported
Receipt Date:	Not reported
Manifest ID:	000109904DAT
Trans EPA ID:	MNS000110924
Trans Name:	STERICYCLE SPECIALTY WASTE SOLUTIONS INC
Trans 2 EPA ID:	Not reported
Trans 2 Name:	Not reported
TSDF EPA ID:	NVD980895338

CONTRA COSTA COLLEGE (Continued) **S113013026**

Trans Name:	21ST CENTURY ENVIRONMENTAL MANAGEMENT OF NEVADA
TSDF Alt EPA ID:	Not reported
TSDF Alt Name:	Not reported
CA Waste Code:	551 - Laboratory waste chemicals 561 Detergent and soap
RCRA Code:	D002
Disposal Method:	- Not reported
Quantity Tons:	0.0055
Waste Quantity:	11
Quantity Unit:	P
Additional Code 1:	D001
Additional Code 2:	Not reported
Additional Code 3:	Not reported
Additional Code 4:	Not reported
Additional Code 5:	Not reported

Additional Info:

Year:	1996
Gen EPA ID:	CAD982033896
Shipment Date:	19961009
Creation Date:	6/26/1997 0:00:00
Receipt Date:	19961017
Manifest ID:	96476230
Trans EPA ID:	ILD984908202
Trans Name:	Not reported
Trans 2 EPA ID:	ILD984908202
Trans 2 Name:	Not reported
TSDF EPA ID:	CA0000084517
Trans Name:	Not reported
TSDF Alt EPA ID:	CA0000084517
TSDF Alt Name:	Not reported
CA Waste Code:	212 - Oxygenated solvents (acetone, butanol, ethyl acetate, etc.
RCRA Code:	F005
Disposal Method:	H01 - Transfer Station
Quantity Tons:	0.018
Waste Quantity:	36
Quantity Unit:	P
Additional Code 1:	Not reported
Additional Code 2:	Not reported
Additional Code 3:	Not reported
Additional Code 4:	Not reported
Additional Code 5:	Not reported
Shipment Date:	19961007
Creation Date:	9/12/1997 0:00:00
Receipt Date:	19961018
Manifest ID:	96175800
Trans EPA ID:	CAD000603738
Trans Name:	Not reported
Trans 2 EPA ID:	MOD095038998
Trans 2 Name:	Not reported
TSDF EPA ID:	CAT080022148
Trans Name:	Not reported
TSDF Alt EPA ID:	CAT080022148
TSDF Alt Name:	Not reported
CA Waste Code:	272 - Polymeric resin waste
RCRA Code:	Not reported

CONTRA COSTA COLLEGE (Continued) **S113013026**

Disposal Method:	H01 - Transfer Station
Quantity Tons:	0.05
Waste Quantity:	100
Quantity Unit:	P
Additional Code 1:	Not reported
Additional Code 2:	Not reported
Additional Code 3:	Not reported
Additional Code 4:	Not reported
Additional Code 5:	Not reported
Shipment Date:	19961007
Creation Date:	5/20/1997 0:00:00
Receipt Date:	19961016
Manifest ID:	96175801
Trans EPA ID:	CAD000603738
Trans Name:	Not reported
Trans 2 EPA ID:	MOD095038998
Trans 2 Name:	Not reported
TSDF EPA ID:	CAT000646117
Trans Name:	Not reported
TSDF Alt EPA ID:	Not reported
TSDF Alt Name:	Not reported
CA Waste Code:	513 - Empty containers less than 30 gallons
RCRA Code:	Not reported
Disposal Method:	D80 - Disposal, Land Fill
Quantity Tons:	0.075
Waste Quantity:	150
Quantity Unit:	P
Additional Code 1:	Not reported
Additional Code 2:	Not reported
Additional Code 3:	Not reported
Additional Code 4:	Not reported
Additional Code 5:	Not reported
Shipment Date:	19961007
Creation Date:	9/12/1997 0:00:00
Receipt Date:	19961018
Manifest ID:	96175800
Trans EPA ID:	CAD000603738
Trans Name:	Not reported
Trans 2 EPA ID:	MOD095038998
Trans 2 Name:	Not reported
TSDF EPA ID:	CAT080022148
Trans Name:	Not reported
TSDF Alt EPA ID:	CAT080022148
TSDF Alt Name:	Not reported
CA Waste Code:	331 - Off-specification, aged, or surplus organics
RCRA Code:	D001
Disposal Method:	H01 - Transfer Station
Quantity Tons:	0.0875
Waste Quantity:	175
Quantity Unit:	P
Additional Code 1:	Not reported
Additional Code 2:	Not reported
Additional Code 3:	Not reported
Additional Code 4:	Not reported
Additional Code 5:	Not reported

CONTRA COSTA COLLEGE (Continued) **S113013026**

Shipment Date:	19961007
Creation Date:	5/20/1997 0:00:00
Receipt Date:	19961011
Manifest ID:	96175781
Trans EPA ID:	CAD000603738
Trans Name:	Not reported
Trans 2 EPA ID:	MOD095038998
Trans 2 Name:	Not reported
TSDF EPA ID:	CAD008252405
Trans Name:	Not reported
TSDF Alt EPA ID:	Not reported
TSDF Alt Name:	Not reported
CA Waste Code:	352 - Other organic solids
RCRA Code:	D035
Disposal Method:	R01 - Recycler
Quantity Tons:	0.0875
Waste Quantity:	175
Quantity Unit:	P
Additional Code 1:	Not reported
Additional Code 2:	Not reported
Additional Code 3:	Not reported
Additional Code 4:	Not reported
Additional Code 5:	Not reported

Shipment Date:	19960613
Creation Date:	5/30/1997 0:00:00
Receipt Date:	19960618
Manifest ID:	96139432
Trans EPA ID:	ILD984908202
Trans Name:	Not reported
Trans 2 EPA ID:	ILD984908202
Trans 2 Name:	Not reported
TSDF EPA ID:	CA0000084517
Trans Name:	Not reported
TSDF Alt EPA ID:	Not reported
TSDF Alt Name:	Not reported
CA Waste Code:	212 - Oxygenated solvents (acetone, butanol, ethyl acetate, etc.
RCRA Code:	F005
Disposal Method:	H01 - Transfer Station
Quantity Tons:	0.018
Waste Quantity:	36
Quantity Unit:	P
Additional Code 1:	Not reported
Additional Code 2:	Not reported
Additional Code 3:	Not reported
Additional Code 4:	Not reported
Additional Code 5:	Not reported

Shipment Date:	19960417
Creation Date:	10/29/1996 0:00:00
Receipt Date:	19960425
Manifest ID:	96074243
Trans EPA ID:	ILD984908202
Trans Name:	Not reported
Trans 2 EPA ID:	ILD984908202
Trans 2 Name:	Not reported
TSDF EPA ID:	CA0000084517

CONTRA COSTA COLLEGE (Continued) **S113013026**

Trans Name:	Not reported
TSDF Alt EPA ID:	CA0000084517
TSDF Alt Name:	Not reported
CA Waste Code:	212 - Oxygenated solvents (acetone, butanol, ethyl acetate, etc.
RCRA Code:	F005
Disposal Method:	H01 - Transfer Station
Quantity Tons:	0.018
Waste Quantity:	36
Quantity Unit:	P
Additional Code 1:	Not reported
Additional Code 2:	Not reported
Additional Code 3:	Not reported
Additional Code 4:	Not reported
Additional Code 5:	Not reported
Shipment Date:	19960123
Creation Date:	10/10/1996 0:00:00
Receipt Date:	19960131
Manifest ID:	95615742
Trans EPA ID:	CAD000603738
Trans Name:	Not reported
Trans 2 EPA ID:	Not reported
Trans 2 Name:	Not reported
TSDF EPA ID:	CAT080022148
Trans Name:	Not reported
TSDF Alt EPA ID:	Not reported
TSDF Alt Name:	Not reported
CA Waste Code:	791 - Liquids with pH < 2 792 Liquids with pH < 2 with metals
RCRA Code:	D002
Disposal Method:	H01 - Transfer Station
Quantity Tons:	0.2293
Waste Quantity:	55
Quantity Unit:	G
Additional Code 1:	Not reported
Additional Code 2:	Not reported
Additional Code 3:	Not reported
Additional Code 4:	Not reported
Additional Code 5:	Not reported
Shipment Date:	19960123
Creation Date:	10/10/1996 0:00:00
Receipt Date:	19960131
Manifest ID:	95615742
Trans EPA ID:	CAD000603738
Trans Name:	Not reported
Trans 2 EPA ID:	Not reported
Trans 2 Name:	Not reported
TSDF EPA ID:	CAT080022148
Trans Name:	Not reported
TSDF Alt EPA ID:	Not reported
TSDF Alt Name:	Not reported
CA Waste Code:	212 - Oxygenated solvents (acetone, butanol, ethyl acetate, etc.
RCRA Code:	D035
Disposal Method:	H01 - Transfer Station
Quantity Tons:	0.0198
Waste Quantity:	6
Quantity Unit:	G

CONTRA COSTA COLLEGE (Continued) **S113013026**

Additional Code 1: Not reported
Additional Code 2: Not reported
Additional Code 3: Not reported
Additional Code 4: Not reported
Additional Code 5: Not reported

Additional Info:
Year: 2015
Gen EPA ID: CAD982033896

Shipment Date: 20151216
Creation Date: 6/10/2016 18:32:33
Receipt Date: 20160106
Manifest ID: 012797027JJK
Trans EPA ID: CAR000037283
Trans Name: WORLD ENVIRONMENTAL & ENERGY INC
Trans 2 EPA ID: MAD039322250
Trans 2 Name: CLEAN HARBORS
TSDF EPA ID: CAD980675276
Trans Name: CLEAN HARBORS BUTTONWILLOW LLC
TSDF Alt EPA ID: Not reported
TSDF Alt Name: Not reported
CA Waste Code: 181 - Other inorganic solid waste Organics
RCRA Code: D008
Disposal Method: H132 - Landfill Or Surface Impoundment That Will Be Closed As Landfill(To Include On-Site Treatment And/Or Stabilization)
Quantity Tons: 0.025
Waste Quantity: 50
Quantity Unit: P
Additional Code 1: D007
Additional Code 2: D005
Additional Code 3: Not reported
Additional Code 4: Not reported
Additional Code 5: Not reported

Shipment Date: 20151210
Creation Date: 2/10/2016 22:15:31
Receipt Date: 20151211
Manifest ID: 005062726SKS
Trans EPA ID: TXR000081205
Trans Name: SAFETY-KLEEN SYSTEMS INC
Trans 2 EPA ID: Not reported
Trans 2 Name: Not reported
TSDF EPA ID: CAD980887418
Trans Name: SAFETY-KLEEN OF CALIFORNIA INC
TSDF Alt EPA ID: Not reported
TSDF Alt Name: Not reported
CA Waste Code: 133 - Aqueous solution with 10% or more total organic residues
RCRA Code: Not reported
Disposal Method: H141 - Storage, Bulking, And/Or Transfer Off Site--No Treatment/Reovery (H010-H129) Or (H131-H135)
Quantity Tons: 0.1251
Waste Quantity: 30
Quantity Unit: G
Additional Code 1: Not reported
Additional Code 2: Not reported
Additional Code 3: Not reported

CONTRA COSTA COLLEGE (Continued) **S113013026**

Additional Code 4:	Not reported
Additional Code 5:	Not reported
Shipment Date:	20151201
Creation Date:	2/8/2016 22:17:27
Receipt Date:	20151207
Manifest ID:	005159965SKS
Trans EPA ID:	TXR000081205
Trans Name:	SAFETY-KLEEN SYSTEMS INC
Trans 2 EPA ID:	Not reported
Trans 2 Name:	Not reported
TSDF EPA ID:	CA0000084517
Trans Name:	SAFETY-KLEEN SYSTEMS INC
TSDF Alt EPA ID:	Not reported
TSDF Alt Name:	Not reported
CA Waste Code:	134 - Aqueous solution with <10% total organic residues
RCRA Code:	Not reported
Disposal Method:	H141 - Storage, Bulking, And/Or Transfer Off Site--No Treatment/Reovery (H010-H129) Or (H131-H135)
Quantity Tons:	0.063
Waste Quantity:	15
Quantity Unit:	G
Additional Code 1:	Not reported
Additional Code 2:	Not reported
Additional Code 3:	Not reported
Additional Code 4:	Not reported
Additional Code 5:	Not reported
Shipment Date:	20151201
Creation Date:	2/8/2016 22:17:27
Receipt Date:	20151207
Manifest ID:	005159965SKS
Trans EPA ID:	TXR000081205
Trans Name:	SAFETY-KLEEN SYSTEMS INC
Trans 2 EPA ID:	Not reported
Trans 2 Name:	Not reported
TSDF EPA ID:	CA0000084517
Trans Name:	SAFETY-KLEEN SYSTEMS INC
TSDF Alt EPA ID:	Not reported
TSDF Alt Name:	Not reported
CA Waste Code:	134 - Aqueous solution with <10% total organic residues
RCRA Code:	Not reported
Disposal Method:	H141 - Storage, Bulking, And/Or Transfer Off Site--No Treatment/Reovery (H010-H129) Or (H131-H135)
Quantity Tons:	0.063
Waste Quantity:	15
Quantity Unit:	G
Additional Code 1:	Not reported
Additional Code 2:	Not reported
Additional Code 3:	Not reported
Additional Code 4:	Not reported
Additional Code 5:	Not reported
Shipment Date:	20150813
Creation Date:	9/23/2015 22:15:29
Receipt Date:	20150813
Manifest ID:	004773540SKS

CONTRA COSTA COLLEGE (Continued) **S113013026**

Trans EPA ID:	TXR000081205
Trans Name:	SAFETY-KLEEN SYSTEMS INC
Trans 2 EPA ID:	Not reported
Trans 2 Name:	Not reported
TSDF EPA ID:	CAD980887418
Trans Name:	SAFETY-KLEEN OF CALIFORNIA INC
TSDF Alt EPA ID:	Not reported
TSDF Alt Name:	Not reported
CA Waste Code:	133 - Aqueous solution with 10% or more total organic residues
RCRA Code:	Not reported
Disposal Method:	H141 - Storage, Bulking, And/Or Transfer Off Site--No Treatment/Reovery (H010-H129) Or (H131-H135)
Quantity Tons:	0.0417
Waste Quantity:	10
Quantity Unit:	G
Additional Code 1:	Not reported
Additional Code 2:	Not reported
Additional Code 3:	Not reported
Additional Code 4:	Not reported
Additional Code 5:	Not reported
Shipment Date:	20150811
Creation Date:	11/3/2015 22:15:24
Receipt Date:	20150817
Manifest ID:	004965158SKS
Trans EPA ID:	TXR000081205
Trans Name:	SAFETY-KLEEN SYSTEMS INC
Trans 2 EPA ID:	Not reported
Trans 2 Name:	Not reported
TSDF EPA ID:	CA0000084517
Trans Name:	SAFETY-KLEEN SYSTEMS INC
TSDF Alt EPA ID:	Not reported
TSDF Alt Name:	Not reported
CA Waste Code:	134 - Aqueous solution with <10% total organic residues
RCRA Code:	Not reported
Disposal Method:	H141 - Storage, Bulking, And/Or Transfer Off Site--No Treatment/Reovery (H010-H129) Or (H131-H135)
Quantity Tons:	0.063
Waste Quantity:	15
Quantity Unit:	G
Additional Code 1:	Not reported
Additional Code 2:	Not reported
Additional Code 3:	Not reported
Additional Code 4:	Not reported
Additional Code 5:	Not reported
Shipment Date:	20150811
Creation Date:	11/3/2015 22:15:24
Receipt Date:	20150817
Manifest ID:	004965158SKS
Trans EPA ID:	TXR000081205
Trans Name:	SAFETY-KLEEN SYSTEMS INC
Trans 2 EPA ID:	Not reported
Trans 2 Name:	Not reported
TSDF EPA ID:	CA0000084517
Trans Name:	SAFETY-KLEEN SYSTEMS INC
TSDF Alt EPA ID:	Not reported

CONTRA COSTA COLLEGE (Continued) **S113013026**

TSDF Alt Name:	Not reported
CA Waste Code:	134 - Aqueous solution with <10% total organic residues
RCRA Code:	Not reported
Disposal Method:	H141 - Storage, Bulking, And/Or Transfer Off Site--No Treatment/Reovery (H010-H129) Or (H131-H135)
Quantity Tons:	0.0714
Waste Quantity:	17
Quantity Unit:	G
Additional Code 1:	Not reported
Additional Code 2:	Not reported
Additional Code 3:	Not reported
Additional Code 4:	Not reported
Additional Code 5:	Not reported
Shipment Date:	20150730
Creation Date:	Not reported
Receipt Date:	Not reported
Manifest ID:	000109904DAT
Trans EPA ID:	MNS000110924
Trans Name:	STERICYCLE SPECIALTY WASTE SOLUTIONS INC
Trans 2 EPA ID:	Not reported
Trans 2 Name:	Not reported
TSDF EPA ID:	NVD980895338
Trans Name:	21ST CENTURY ENVIRONMENTAL MANAGEMENT OF NEVADA
TSDF Alt EPA ID:	Not reported
TSDF Alt Name:	Not reported
CA Waste Code:	551 - Laboratory waste chemicals 561 Detergent and soap
RCRA Code:	D009
Disposal Method:	- Not reported
Quantity Tons:	0.0035
Waste Quantity:	7
Quantity Unit:	P
Additional Code 1:	Not reported
Additional Code 2:	Not reported
Additional Code 3:	Not reported
Additional Code 4:	Not reported
Additional Code 5:	Not reported
Shipment Date:	20150730
Creation Date:	Not reported
Receipt Date:	Not reported
Manifest ID:	000109904DAT
Trans EPA ID:	MNS000110924
Trans Name:	STERICYCLE SPECIALTY WASTE SOLUTIONS INC
Trans 2 EPA ID:	Not reported
Trans 2 Name:	Not reported
TSDF EPA ID:	NVD980895338
Trans Name:	21ST CENTURY ENVIRONMENTAL MANAGEMENT OF NEVADA
TSDF Alt EPA ID:	Not reported
TSDF Alt Name:	Not reported
CA Waste Code:	551 - Laboratory waste chemicals 561 Detergent and soap
RCRA Code:	D009
Disposal Method:	- Not reported
Quantity Tons:	0.0045
Waste Quantity:	9
Quantity Unit:	P
Additional Code 1:	Not reported

CONTRA COSTA COLLEGE (Continued) **S113013026**

Additional Code 2:	Not reported
Additional Code 3:	Not reported
Additional Code 4:	Not reported
Additional Code 5:	Not reported
Shipment Date:	20150730
Creation Date:	Not reported
Receipt Date:	Not reported
Manifest ID:	000109904DAT
Trans EPA ID:	MNS000110924
Trans Name:	STERICYCLE SPECIALTY WASTE SOLUTIONS INC
Trans 2 EPA ID:	Not reported
Trans 2 Name:	Not reported
TSDF EPA ID:	NVD980895338
Trans Name:	21ST CENTURY ENVIRONMENTAL MANAGEMENT OF NEVADA
TSDF Alt EPA ID:	Not reported
TSDF Alt Name:	Not reported
CA Waste Code:	551 - Laboratory waste chemicals 561 Detergent and soap
RCRA Code:	U151
Disposal Method:	- Not reported
Quantity Tons:	0.002
Waste Quantity:	4
Quantity Unit:	P
Additional Code 1:	D009
Additional Code 2:	D002
Additional Code 3:	Not reported
Additional Code 4:	Not reported
Additional Code 5:	Not reported

HWTS:

Name:	CONTRA COSTA COLLEGE
Address:	2600 MISSION BELL DR
Address 2:	Not reported
City,State,Zip:	SAN PABLO, CA 948060000
EPA ID:	CAD982033896
Inactive Date:	Not reported
Create Date:	06/17/1988
Last Act Date:	10/01/2019
Mailing Name:	RISK MANAGEMENT - 4TH FLOOR
Mailing Address:	500 COURT ST
Mailing Address 2:	Not reported
Mailing City,State,Zip:	MARTINEZ, CA 945530000
Owner Name:	CONTRA COSTA COMM COLLEGE DIST
Owner Address:	500 COURT ST
Owner Address 2:	Not reported
Owner City,State,Zip:	MARTINEZ, CA 945530000
Contact Name:	GENE HUFF
Contact Address:	500 COURT ST
Contact Address 2:	Not reported
City,State,Zip:	MARTINEZ, CA 94553

NAICS:

EPA ID:	CAD982033896
Create Date:	2009-12-03 12:41:18
NAICS Code:	61171
NAICS Description:	Educational Support Services
Issued EPA ID Date:	1988-06-17 00:00:00

CONTRA COSTA COLLEGE (Continued) **S113013026**

Inactive Date:	Not reported
Facility Name:	CONTRA COSTA COLLEGE
Facility Address:	2600 MISSION BELL DR
Facility Address 2:	Not reported
Facility City:	SAN PABLO
Facility County:	07
Facility State:	CA
Facility Zip:	948060000

C15 **CC COMM COLL DIST - CONTRA COSTA COLLEGE** **CERS HAZ WASTE** **1006838202**
WNW **2600 MISSION BELL DR** **FINDS** **N/A**
1/8-1/4 **SAN PABLO, CA 94806** **ECHO**
0.193 mi. **EMI**
1018 ft. **Site 3 of 7 in cluster C** **CONTRA COSTA CO. SITE LIST**
CERS
Relative: Lower **HWTS**

Actual: 54 ft.

CERS HAZ WASTE:

Name:	CONTRA COSTA COLLEGE
Address:	2600 MISSION BELL DR
City,State,Zip:	SAN PABLO, CA 94806
Site ID:	107885
CERS ID:	10006456
CERS Description:	Hazardous Waste Generator

FINDS:

Registry ID:	110070521447
Facility URL:	http://ofmpub.epa.gov/enviro/fii_query_detail.disp_program_facility?p_registry_id=110070521447

Environmental Interest/Information System:
AIR EMISSIONS CLASSIFICATION UNKNOWN

Registry ID:	110013991412
Facility URL:	http://ofmpub.epa.gov/enviro/fii_query_detail.disp_program_facility?p_registry_id=110013991412

Environmental Interest/Information System:
RCRAInfo is a national information system that supports the Resource Conservation and Recovery Act (RCRA) program through the tracking of events and activities related to facilities that generate, transport, and treat, store, or dispose of hazardous waste. RCRAInfo allows RCRA program staff to track the notification, permit, compliance, and corrective action activities required under RCRA.
HAZARDOUS AIR POLLUTANT MAJOR
STATE MASTER
HAZARDOUS WASTE BIENNIAL REPORTER

Click this hyperlink while viewing on your computer to access additional FINDS: detail in the EDR Site Report.

ECHO:

Envid:	1006838202
Registry ID:	110013991412
DFR URL:	http://echo.epa.gov/detailed-facility-report?fid=110013991412
Name:	CONTRA COSTA COLLEGE
Address:	2600 MISSION BELL DR
City,State,Zip:	SAN PABLO, CA 94806

CC COMM COLL DIST - CONTRA COSTA COLLEGE (Continued) **1006838202**

EMI:

Name:	CONTRA COSTA COLLEGE
Address:	2600 MISSION BELL DR
City,State,Zip:	SAN PABLO, CA 948060000
Year:	1993
County Code:	7
Air Basin:	SF
Facility ID:	4833
Air District Name:	BA
SIC Code:	8222
Air District Name:	BAY AREA AQMD
Community Health Air Pollution Info System:	Not reported
Consolidated Emission Reporting Rule:	Not reported
Total Organic Hydrocarbon Gases Tons/Yr:	0
Reactive Organic Gases Tons/Yr:	0
Carbon Monoxide Emissions Tons/Yr:	0
NOX - Oxides of Nitrogen Tons/Yr:	0
SOX - Oxides of Sulphur Tons/Yr:	0
Particulate Matter Tons/Yr:	0
Part. Matter 10 Micrometers and Smllr Tons/Yr:	0

Name:	CONTRA COSTA COLLEGE
Address:	2600 MISSION BELL DR
City,State,Zip:	SAN PABLO, CA 948060000
Year:	2002
County Code:	7
Air Basin:	SF
Facility ID:	4833
Air District Name:	BA
SIC Code:	8222
Air District Name:	BAY AREA AQMD
Community Health Air Pollution Info System:	Not reported
Consolidated Emission Reporting Rule:	Not reported
Total Organic Hydrocarbon Gases Tons/Yr:	0
Reactive Organic Gases Tons/Yr:	0
Carbon Monoxide Emissions Tons/Yr:	0
NOX - Oxides of Nitrogen Tons/Yr:	0
SOX - Oxides of Sulphur Tons/Yr:	0
Particulate Matter Tons/Yr:	0
Part. Matter 10 Micrometers and Smllr Tons/Yr:	0

Name:	CONTRA COSTA COLLEGE
Address:	2600 MISSION BELL DR
City,State,Zip:	SAN PABLO, CA 948060000
Year:	2003
County Code:	7
Air Basin:	SF
Facility ID:	4833
Air District Name:	BA
SIC Code:	8222
Air District Name:	BAY AREA AQMD
Community Health Air Pollution Info System:	Not reported
Consolidated Emission Reporting Rule:	Not reported
Total Organic Hydrocarbon Gases Tons/Yr:	0
Reactive Organic Gases Tons/Yr:	0
Carbon Monoxide Emissions Tons/Yr:	0
NOX - Oxides of Nitrogen Tons/Yr:	0

CC COMM COLL DIST - CONTRA COSTA COLLEGE (Continued) **1006838202**

SOX - Oxides of Sulphur Tons/Yr: 0
Particulate Matter Tons/Yr: 0
Part. Matter 10 Micrometers and Smllr Tons/Yr: 0

Name: CONTRA COSTA COLLEGE
Address: 2600 MISSION BELL DR
City,State,Zip: SAN PABLO, CA 948060000
Year: 2004
County Code: 7
Air Basin: SF
Facility ID: 4833
Air District Name: BA
SIC Code: 8222
Air District Name: BAY AREA AQMD
Community Health Air Pollution Info System: Not reported
Consolidated Emission Reporting Rule: Not reported
Total Organic Hydrocarbon Gases Tons/Yr: 0.052
Reactive Organic Gases Tons/Yr: 0.0491192
Carbon Monoxide Emissions Tons/Yr: 0.001
NOX - Oxides of Nitrogen Tons/Yr: 0.006
SOX - Oxides of Sulphur Tons/Yr: 0
Particulate Matter Tons/Yr: 0
Part. Matter 10 Micrometers and Smllr Tons/Yr: 0

Name: CONTRA COSTA COLLEGE
Address: 2600 MISSION BELL DR
City,State,Zip: SAN PABLO, CA 948060000
Year: 2005
County Code: 7
Air Basin: SF
Facility ID: 4833
Air District Name: BA
SIC Code: 8222
Air District Name: BAY AREA AQMD
Community Health Air Pollution Info System: Not reported
Consolidated Emission Reporting Rule: Not reported
Total Organic Hydrocarbon Gases Tons/Yr: .062
Reactive Organic Gases Tons/Yr: .0585652
Carbon Monoxide Emissions Tons/Yr: .001
NOX - Oxides of Nitrogen Tons/Yr: .006
SOX - Oxides of Sulphur Tons/Yr: 0
Particulate Matter Tons/Yr: 0
Part. Matter 10 Micrometers and Smllr Tons/Yr: 0

Name: CONTRA COSTA COLLEGE
Address: 2600 MISSION BELL DR
City,State,Zip: SAN PABLO, CA 948060000
Year: 2006
County Code: 7
Air Basin: SF
Facility ID: 4833
Air District Name: BA
SIC Code: 8222
Air District Name: BAY AREA AQMD
Community Health Air Pollution Info System: Not reported
Consolidated Emission Reporting Rule: Not reported
Total Organic Hydrocarbon Gases Tons/Yr: .057

CC COMM COLL DIST - CONTRA COSTA COLLEGE (Continued) **1006838202**

Reactive Organic Gases Tons/Yr:	.0538422
Carbon Monoxide Emissions Tons/Yr:	.001
NOX - Oxides of Nitrogen Tons/Yr:	.006
SOX - Oxides of Sulphur Tons/Yr:	0
Particulate Matter Tons/Yr:	0
Part. Matter 10 Micrometers and Smllr Tons/Yr:	0

Name:	CONTRA COSTA COLLEGE
Address:	2600 MISSION BELL DR
City,State,Zip:	SAN PABLO, CA 948060000
Year:	2007
County Code:	7
Air Basin:	SF
Facility ID:	4833
Air District Name:	BA
SIC Code:	8222
Air District Name:	BAY AREA AQMD
Community Health Air Pollution Info System:	Not reported
Consolidated Emission Reporting Rule:	Not reported
Total Organic Hydrocarbon Gases Tons/Yr:	.064
Reactive Organic Gases Tons/Yr:	.0604544
Carbon Monoxide Emissions Tons/Yr:	.001
NOX - Oxides of Nitrogen Tons/Yr:	.006
SOX - Oxides of Sulphur Tons/Yr:	0
Particulate Matter Tons/Yr:	0
Part. Matter 10 Micrometers and Smllr Tons/Yr:	0

Name:	CONTRA COSTA COLLEGE
Address:	2600 MISSION BELL DR
City,State,Zip:	SAN PABLO, CA 94806
Year:	2008
County Code:	7
Air Basin:	SF
Facility ID:	4833
Air District Name:	BA
SIC Code:	8222
Air District Name:	BAY AREA AQMD
Community Health Air Pollution Info System:	Not reported
Consolidated Emission Reporting Rule:	Not reported
Total Organic Hydrocarbon Gases Tons/Yr:	.064
Reactive Organic Gases Tons/Yr:	.0604544
Carbon Monoxide Emissions Tons/Yr:	.001
NOX - Oxides of Nitrogen Tons/Yr:	.006
SOX - Oxides of Sulphur Tons/Yr:	0
Particulate Matter Tons/Yr:	0
Part. Matter 10 Micrometers and Smllr Tons/Yr:	0

Name:	CONTRA COSTA COLLEGE
Address:	2600 MISSION BELL DR
City,State,Zip:	SAN PABLO, CA 94806
Year:	2009
County Code:	7
Air Basin:	SF
Facility ID:	4833
Air District Name:	BA
SIC Code:	8222
Air District Name:	BAY AREA AQMD

CC COMM COLL DIST - CONTRA COSTA COLLEGE (Continued) **1006838202**

Community Health Air Pollution Info System:	Not reported
Consolidated Emission Reporting Rule:	Not reported
Total Organic Hydrocarbon Gases Tons/Yr:	4.9000000000000002E-2
Reactive Organic Gases Tons/Yr:	4.6285399999999997E-2
Carbon Monoxide Emissions Tons/Yr:	0.001
NOX - Oxides of Nitrogen Tons/Yr:	5.0000000000000001E-3
SOX - Oxides of Sulphur Tons/Yr:	0
Particulate Matter Tons/Yr:	0
Part. Matter 10 Micrometers and Smllr Tons/Yr:	0

Name:	CONTRA COSTA COLLEGE
Address:	2600 MISSION BELL DR
City,State,Zip:	SAN PABLO, CA 94806
Year:	2010
County Code:	7
Air Basin:	SF
Facility ID:	4833
Air District Name:	BA
SIC Code:	8222
Air District Name:	BAY AREA AQMD
Community Health Air Pollution Info System:	Not reported
Consolidated Emission Reporting Rule:	Not reported
Total Organic Hydrocarbon Gases Tons/Yr:	4.9000000000000002E-2
Reactive Organic Gases Tons/Yr:	4.6285399999999997E-2
Carbon Monoxide Emissions Tons/Yr:	0.001
NOX - Oxides of Nitrogen Tons/Yr:	4.0000000000000001E-3
SOX - Oxides of Sulphur Tons/Yr:	0
Particulate Matter Tons/Yr:	0
Part. Matter 10 Micrometers and Smllr Tons/Yr:	0

Name:	CONTRA COSTA COLLEGE
Address:	2600 MISSION BELL DR
City,State,Zip:	SAN PABLO, CA 94806
Year:	2011
County Code:	7
Air Basin:	SF
Facility ID:	4833
Air District Name:	BA
SIC Code:	8222
Air District Name:	BAY AREA AQMD
Community Health Air Pollution Info System:	Not reported
Consolidated Emission Reporting Rule:	Not reported
Total Organic Hydrocarbon Gases Tons/Yr:	0.062
Reactive Organic Gases Tons/Yr:	0.0585652
Carbon Monoxide Emissions Tons/Yr:	0.001
NOX - Oxides of Nitrogen Tons/Yr:	0.004
SOX - Oxides of Sulphur Tons/Yr:	0
Particulate Matter Tons/Yr:	0
Part. Matter 10 Micrometers and Smllr Tons/Yr:	0

Name:	CONTRA COSTA COLLEGE
Address:	2600 MISSION BELL DR
City,State,Zip:	SAN PABLO, CA 94806
Year:	2012
County Code:	7
Air Basin:	SF
Facility ID:	4833

CC COMM COLL DIST - CONTRA COSTA COLLEGE (Continued) **1006838202**

Air District Name:	BA
SIC Code:	8222
Air District Name:	BAY AREA AQMD
Community Health Air Pollution Info System:	Not reported
Consolidated Emission Reporting Rule:	Not reported
Total Organic Hydrocarbon Gases Tons/Yr:	0.062
Reactive Organic Gases Tons/Yr:	0.0585652
Carbon Monoxide Emissions Tons/Yr:	0.001
NOX - Oxides of Nitrogen Tons/Yr:	0.004
SOX - Oxides of Sulphur Tons/Yr:	0
Particulate Matter Tons/Yr:	0
Part. Matter 10 Micrometers and Smllr Tons/Yr:	0

Name:	CONTRA COSTA COLLEGE
Address:	2600 MISSION BELL DR
City,State,Zip:	SAN PABLO, CA 94806
Year:	2013
County Code:	7
Air Basin:	SF
Facility ID:	4833
Air District Name:	BA
SIC Code:	8222
Air District Name:	BAY AREA AQMD
Community Health Air Pollution Info System:	Not reported
Consolidated Emission Reporting Rule:	Not reported
Total Organic Hydrocarbon Gases Tons/Yr:	0.049
Reactive Organic Gases Tons/Yr:	0.0462854
Carbon Monoxide Emissions Tons/Yr:	0.001
NOX - Oxides of Nitrogen Tons/Yr:	0.003
SOX - Oxides of Sulphur Tons/Yr:	0
Particulate Matter Tons/Yr:	0
Part. Matter 10 Micrometers and Smllr Tons/Yr:	0

Name:	CONTRA COSTA COLLEGE
Address:	2600 MISSION BELL DR
City,State,Zip:	SAN PABLO, CA 94806
Year:	2014
County Code:	7
Air Basin:	SF
Facility ID:	4833
Air District Name:	BA
SIC Code:	8222
Air District Name:	BAY AREA AQMD
Community Health Air Pollution Info System:	Not reported
Consolidated Emission Reporting Rule:	Not reported
Total Organic Hydrocarbon Gases Tons/Yr:	0.049675952
Reactive Organic Gases Tons/Yr:	0
Carbon Monoxide Emissions Tons/Yr:	0.000833333
NOX - Oxides of Nitrogen Tons/Yr:	0.003338834
SOX - Oxides of Sulphur Tons/Yr:	1.353e-005
Particulate Matter Tons/Yr:	7.1429e-005
Part. Matter 10 Micrometers and Smllr Tons/Yr:	7.1429e-005

Name:	CONTRA COSTA COLLEGE
Address:	2600 MISSION BELL DR
City,State,Zip:	SAN PABLO, CA 94806
Year:	2015

CC COMM COLL DIST - CONTRA COSTA COLLEGE (Continued) **1006838202**

County Code:	7
Air Basin:	SF
Facility ID:	4833
Air District Name:	BA
SIC Code:	8222
Air District Name:	BAY AREA AQMD
Community Health Air Pollution Info System:	Not reported
Consolidated Emission Reporting Rule:	Not reported
Total Organic Hydrocarbon Gases Tons/Yr:	0.044726697
Reactive Organic Gases Tons/Yr:	0.044681459
Carbon Monoxide Emissions Tons/Yr:	0.000833333
NOX - Oxides of Nitrogen Tons/Yr:	0.003338834
SOX - Oxides of Sulphur Tons/Yr:	1.353e-005
Particulate Matter Tons/Yr:	7.1429e-005
Part. Matter 10 Micrometers and Smllr Tons/Yr:	7.1429e-005

Name:	CONTRA COSTA COLLEGE
Address:	2600 MISSION BELL DR
City,State,Zip:	SAN PABLO, CA 94806
Year:	2016
County Code:	7
Air Basin:	SF
Facility ID:	4833
Air District Name:	BA
SIC Code:	8222
Air District Name:	BAY AREA AQMD
Community Health Air Pollution Info System:	Not reported
Consolidated Emission Reporting Rule:	Not reported
Total Organic Hydrocarbon Gases Tons/Yr:	0.044726697
Reactive Organic Gases Tons/Yr:	0.042227998407
Carbon Monoxide Emissions Tons/Yr:	0.000833333
NOX - Oxides of Nitrogen Tons/Yr:	0.003338834
SOX - Oxides of Sulphur Tons/Yr:	1.353e-005
Particulate Matter Tons/Yr:	7.1429e-005
Part. Matter 10 Micrometers and Smllr Tons/Yr:	7.1429e-005

Name:	CONTRA COSTA COLLEGE
Address:	2600 MISSION BELL DR
City,State,Zip:	SAN PABLO, CA 94806
Year:	2017
County Code:	7
Air Basin:	SF
Facility ID:	4833
Air District Name:	BA
SIC Code:	8222
Air District Name:	BAY AREA AQMD
Community Health Air Pollution Info System:	Not reported
Consolidated Emission Reporting Rule:	Not reported
Total Organic Hydrocarbon Gases Tons/Yr:	0.065856296
Reactive Organic Gases Tons/Yr:	0.058182364616
Carbon Monoxide Emissions Tons/Yr:	Not reported
NOX - Oxides of Nitrogen Tons/Yr:	Not reported
SOX - Oxides of Sulphur Tons/Yr:	Not reported
Particulate Matter Tons/Yr:	Not reported
Part. Matter 10 Micrometers and Smllr Tons/Yr:	Not reported

CC COMM COLL DIST - CONTRA COSTA COLLEGE (Continued) **1006838202**

CONTRA COSTA CO. SITE LIST:
Name: MIDDLE COLLEGE
Address: 2600 MISSION BELL DR
City: SAN PABLO
Facility ID: FA0042991
Billing Status: ACTIVE, BILLABLE
Program Status: CONTRA COSTA CO. SITE LIST
Program/Elements: HWG: REPORTED ZERO
Region: CONTRA COSTA
Cupa Number: 776437

Name: AT&T MOBILITY- CONTRA COSTA COLLEGE (50641)
Address: 2600 MISSION BELL DR
City: SAN PABLO
Facility ID: FA0030612
Billing Status: INACTIVE, NON-BILLABLE
Program Status: CONTRA COSTA CO. SITE LIST
Program/Elements: HMBP: LESS THAN 1000 LBS
Region: CONTRA COSTA
Cupa Number: 773943

CERS:
Name: CONTRA COSTA COLLEGE
Address: 2600 MISSION BELL DR
City,State,Zip: SAN PABLO, CA 94806
Site ID: 107885
CERS ID: 10006456
CERS Description: Chemical Storage Facilities

Violations:
Site ID: 107885
Site Name: CONTRA COSTA COLLEGE
Violation Date: 09-11-2018
Citation: HSC 6.5 Multiple - California Health and Safety Code, Chapter 6.5, Section(s) Multiple
Violation Description: Hazardous Waste Generator Program - Training - General
Violation Notes: Returned to compliance on 09/18/2018. OBSERVATION: The facility was unable to provide documentation that applicable staff received hazardous waste training. CORRECTIVE ACTION: By October 11, 2018, provide documentation that staff have received hazardous waste training.
Violation Division: Contra Costa County Health Services Department
Violation Program: HW
Violation Source: CERS

Site ID: 107885
Site Name: CONTRA COSTA COLLEGE
Violation Date: 04-01-2019
Citation: HSC 6.11 25404(e)(4) - California Health and Safety Code, Chapter 6.11, Section(s) 25404(e)(4)
Violation Description: Failure to report program data electronically.
Violation Notes: Returned to compliance on 04/04/2019. OBSERVATION: AS OF APRIL 1, 2019, A COMPLETE AND CORRECT CALIFORNIA ENVIRONMENTAL REPORTING SYSTEM (CERS) FACILITY INFORMATION SUBMITTAL ELEMENT HAS NOT BEEN RECEIVED/ACCEPTED BY CCHSHMP. CORRECTIVE ACTION: IMMEDIATELY LOG ONTO CERS (https://cers.calepa.ca.gov/) AND SUBMIT COMPLETE/CORRECT FACILITY INFORMATION SUBMITTAL ELEMENT.

CC COMM COLL DIST - CONTRA COSTA COLLEGE (Continued) **1006838202**

Violation Division:	Contra Costa County Health Services Department
Violation Program:	HW
Violation Source:	CERS
Site ID:	107885
Site Name:	CONTRA COSTA COLLEGE
Violation Date:	09-19-2014
Citation:	HSC 6.5 Multiple - California Health and Safety Code, Chapter 6.5, Section(s) Multiple
Violation Description:	Haz Waste Generator Program - Administration/Documentation - General
Violation Notes:	Returned to compliance on 10/29/2014.
Violation Division:	Contra Costa County Health Services Department
Violation Program:	HW
Violation Source:	CERS
Site ID:	107885
Site Name:	CONTRA COSTA COLLEGE
Violation Date:	04-01-2019
Citation:	HSC 6.95 25508(a)(1) - California Health and Safety Code, Chapter 6.95, Section(s) 25508(a)(1)
Violation Description:	Failure to complete and electronically submit a business plan when storing/handling a hazardous material at or above reportable quantities.
Violation Notes:	Returned to compliance on 04/04/2019. OBSERVATION: AS OF APRIL 1, 2019, CCHSHMP HAS NOT RECEIVED/ACCEPTED A COMPLETE AND CORRECT CALIFORNIA ENVIRONMENTAL REPORTING SYSTEM (CERS) SUBMITTAL FOR THE FOLLOWING SUBMITTAL ELEMENT(S): Facility Information AND/OR Hazardous Materials Inventory AND/OR Emergency Response/Training Plans CORRECTIVE ACTION: IMMEDIATELY LOG ONTO CERS (https://cers.calepa.ca.gov/) AND SUBMIT COMPLETE/CORRECT Facility Information AND OR Hazardous Materials Inventory AND/OR Emergency Response/Training Plans.
Violation Division:	Contra Costa County Health Services Department
Violation Program:	HMRRP
Violation Source:	CERS
Site ID:	107885
Site Name:	CONTRA COSTA COLLEGE
Violation Date:	09-11-2018
Citation:	HSC 6.95 25505(a)(4) - California Health and Safety Code, Chapter 6.95, Section(s) 25505(a)(4)
Violation Description:	Failure to provide initial and annual training to all employees in safety procedures in the event of a release or threatened release of a hazardous material or failure to document and maintain training records for a minimum of three years.
Violation Notes:	Returned to compliance on 09/18/2018. OBSERVATION: The facility was unable to provide documentation that training on the Emergency Response Plan for all staff has occurred within the last year or that new staff have been trained within 6 months of their hire date. CORRECTIVE ACTION: By October 11, 2018, provide documentation that all staff have been trained on the Emergency Response Plan, taking into consideration the position of each employee.
Violation Division:	Contra Costa County Health Services Department
Violation Program:	HMRRP
Violation Source:	CERS

CC COMM COLL DIST - CONTRA COSTA COLLEGE (Continued) **1006838202**

Evaluation:

Eval General Type:	Compliance Evaluation Inspection
Eval Date:	02-04-2013
Violations Found:	No
Eval Type:	Routine done by local agency
Eval Notes:	Not reported
Eval Division:	Contra Costa County Health Services Department
Eval Program:	HW
Eval Source:	CERS

Eval General Type:	Compliance Evaluation Inspection
Eval Date:	09-11-2018
Violations Found:	Yes
Eval Type:	Routine done by local agency
Eval Notes:	Not reported
Eval Division:	Contra Costa County Health Services Department
Eval Program:	HMRRP
Eval Source:	CERS

Eval General Type:	Other/Unknown
Eval Date:	04-01-2019
Violations Found:	Yes
Eval Type:	Other, not routine, done by local agency
Eval Notes:	Not reported
Eval Division:	Contra Costa County Health Services Department
Eval Program:	HMRRP
Eval Source:	CERS

Eval General Type:	Other/Unknown
Eval Date:	04-01-2019
Violations Found:	Yes
Eval Type:	Other, not routine, done by local agency
Eval Notes:	Not reported
Eval Division:	Contra Costa County Health Services Department
Eval Program:	HW
Eval Source:	CERS

Eval General Type:	Compliance Evaluation Inspection
Eval Date:	09-01-2016
Violations Found:	No
Eval Type:	Routine done by local agency
Eval Notes:	Not reported
Eval Division:	Contra Costa County Health Services Department
Eval Program:	HW
Eval Source:	CERS

Eval General Type:	Compliance Evaluation Inspection
Eval Date:	09-19-2014
Violations Found:	No
Eval Type:	Routine done by local agency
Eval Notes:	Not reported
Eval Division:	Contra Costa County Health Services Department
Eval Program:	HMRRP
Eval Source:	CERS

Eval General Type:	Compliance Evaluation Inspection
Eval Date:	09-19-2014

CC COMM COLL DIST - CONTRA COSTA COLLEGE (Continued) **1006838202**

Violations Found: Yes
Eval Type: Routine done by local agency
Eval Notes: Not reported
Eval Division: Contra Costa County Health Services Department
Eval Program: HW
Eval Source: CERS

Eval General Type: Compliance Evaluation Inspection
Eval Date: 02-04-2013
Violations Found: No
Eval Type: Routine done by local agency
Eval Notes: Not reported
Eval Division: Contra Costa County Health Services Department
Eval Program: HMRRP
Eval Source: CERS

Eval General Type: Compliance Evaluation Inspection
Eval Date: 09-01-2016
Violations Found: No
Eval Type: Routine done by local agency
Eval Notes: Not reported
Eval Division: Contra Costa County Health Services Department
Eval Program: HMRRP
Eval Source: CERS

Eval General Type: Compliance Evaluation Inspection
Eval Date: 09-11-2018
Violations Found: Yes
Eval Type: Routine done by local agency
Eval Notes: Not reported
Eval Division: Contra Costa County Health Services Department
Eval Program: HW
Eval Source: CERS

Eval General Type: Other/Unknown
Eval Date: 09-18-2018
Violations Found: No
Eval Type: Other, not routine, done by local agency
Eval Notes: Not reported
Eval Division: Contra Costa County Health Services Department
Eval Program: HMRRP
Eval Source: CERS

Eval General Type: Other/Unknown
Eval Date: 09-18-2018
Violations Found: No
Eval Type: Other, not routine, done by local agency
Eval Notes: Not reported
Eval Division: Contra Costa County Health Services Department
Eval Program: HW
Eval Source: CERS

Eval General Type: Other/Unknown
Eval Date: 10-29-2014
Violations Found: No
Eval Type: Other, not routine, done by local agency
Eval Notes: Not reported

CC COMM COLL DIST - CONTRA COSTA COLLEGE (Continued) **1006838202**

Eval Division: Contra Costa County Health Services Department
Eval Program: HW
Eval Source: CERS

Enforcement Action:
Site ID: 107885
Site Name: CONTRA COSTA COLLEGE
Site Address: 2600 MISSION BELL DR
Site City: SAN PABLO
Site Zip: 94806
Enf Action Date: 04-01-2019
Enf Action Type: Notice of Violation (Unified Program)
Enf Action Description: Notice of Violation Issued by the Inspector at the Time of Inspection
Enf Action Notes: Not reported
Enf Action Division: Contra Costa County Health Services Department
Enf Action Program: HMRRP
Enf Action Source: CERS

Site ID: 107885
Site Name: CONTRA COSTA COLLEGE
Site Address: 2600 MISSION BELL DR
Site City: SAN PABLO
Site Zip: 94806
Enf Action Date: 04-01-2019
Enf Action Type: Notice of Violation (Unified Program)
Enf Action Description: Notice of Violation Issued by the Inspector at the Time of Inspection
Enf Action Notes: Not reported
Enf Action Division: Contra Costa County Health Services Department
Enf Action Program: HW
Enf Action Source: CERS

Site ID: 107885
Site Name: CONTRA COSTA COLLEGE
Site Address: 2600 MISSION BELL DR
Site City: SAN PABLO
Site Zip: 94806
Enf Action Date: 09-11-2018
Enf Action Type: Notice of Violation (Unified Program)
Enf Action Description: Notice of Violation Issued by the Inspector at the Time of Inspection
Enf Action Notes: Not reported
Enf Action Division: Contra Costa County Health Services Department
Enf Action Program: HMRRP
Enf Action Source: CERS

Site ID: 107885
Site Name: CONTRA COSTA COLLEGE
Site Address: 2600 MISSION BELL DR
Site City: SAN PABLO
Site Zip: 94806
Enf Action Date: 09-11-2018
Enf Action Type: Notice of Violation (Unified Program)
Enf Action Description: Notice of Violation Issued by the Inspector at the Time of Inspection
Enf Action Notes: Not reported
Enf Action Division: Contra Costa County Health Services Department
Enf Action Program: HW
Enf Action Source: CERS

CC COMM COLL DIST - CONTRA COSTA COLLEGE (Continued) **1006838202**

Site ID:	107885
Site Name:	CONTRA COSTA COLLEGE
Site Address:	2600 MISSION BELL DR
Site City:	SAN PABLO
Site Zip:	94806
Enf Action Date:	09-19-2014
Enf Action Type:	Notice of Violation (Unified Program)
Enf Action Description:	Notice of Violation Issued by the Inspector at the Time of Inspection
Enf Action Notes:	Not reported
Enf Action Division:	Contra Costa County Health Services Department
Enf Action Program:	HW
Enf Action Source:	CERS

Coordinates:

Site ID:	107885
Facility Name:	CONTRA COSTA COLLEGE
Env Int Type Code:	LUSTCS
Program ID:	T0601300096
Coord Name:	Not reported
Ref Point Type Desc:	Unknown
Latitude:	37.966727
Longitude:	-122.342729

Affiliation:

Affiliation Type Desc:	Parent Corporation
Entity Name:	Contra Costa Community College District
Entity Title:	Not reported
Affiliation Address:	Not reported
Affiliation City:	Not reported
Affiliation State:	Not reported
Affiliation Country:	Not reported
Affiliation Zip:	Not reported
Affiliation Phone:	Not reported

Affiliation Type Desc:	Regional Board Caseworker
Entity Name:	BARBARA SIEMINSKI - SAN FRANCISCO BAY RWQCB (REGION 2)
Entity Title:	Not reported
Affiliation Address:	1515 CLAY STREET, SUITE 1400
Affiliation City:	OAKLAND
Affiliation State:	CA
Affiliation Country:	Not reported
Affiliation Zip:	Not reported
Affiliation Phone:	Not reported

Affiliation Type Desc:	Document Preparer
Entity Name:	Stanton Stubbs, Keenan and Associates
Entity Title:	Not reported
Affiliation Address:	Not reported
Affiliation City:	Not reported
Affiliation State:	Not reported
Affiliation Country:	Not reported
Affiliation Zip:	Not reported
Affiliation Phone:	Not reported

Affiliation Type Desc:	Environmental Contact
Entity Name:	LT DAVE OLSEN

CC COMM COLL DIST - CONTRA COSTA COLLEGE (Continued) **1006838202**

Entity Title:	POLICE SERVICES LIEUTENANT
Affiliation Address:	Not reported
Affiliation City:	Not reported
Affiliation State:	Not reported
Affiliation Country:	Not reported
Affiliation Zip:	Not reported
Affiliation Phone:	Not reported
Affiliation Type Desc:	Facility Mailing Address
Entity Name:	Mailing Address
Entity Title:	Not reported
Affiliation Address:	2600 Mission Bell Drive
Affiliation City:	San Pablo
Affiliation State:	CA
Affiliation Country:	Not reported
Affiliation Zip:	94806
Affiliation Phone:	Not reported
Affiliation Type Desc:	Facility Owner
Entity Name:	CONTRA COSTA CMNTY COLLEGE
Entity Title:	OWNER
Affiliation Address:	Not reported
Affiliation City:	Not reported
Affiliation State:	Not reported
Affiliation Country:	Not reported
Affiliation Zip:	Not reported
Affiliation Phone:	Not reported
Affiliation Type Desc:	Legal Owner
Entity Name:	Contra Costa Community College District
Entity Title:	Not reported
Affiliation Address:	500 Court Street
Affiliation City:	Martinez
Affiliation State:	CA
Affiliation Country:	United States
Affiliation Zip:	94553
Affiliation Phone:	(925) 229-6824
Affiliation Type Desc:	Property Owner
Entity Name:	Contra Costa Community College District-Ray Pyle
Entity Title:	Not reported
Affiliation Address:	500 Court Street
Affiliation City:	Martinez
Affiliation State:	CA
Affiliation Country:	United States
Affiliation Zip:	94553
Affiliation Phone:	(925) 229-6842
Affiliation Type Desc:	CUPA District
Entity Name:	Contra Costa County Health Services Department
Entity Title:	Not reported
Affiliation Address:	4585 Pacheco BlvdSuite 100
Affiliation City:	Martinez
Affiliation State:	CA
Affiliation Country:	Not reported
Affiliation Zip:	94553
Affiliation Phone:	(925) 335-3200

CC COMM COLL DIST - CONTRA COSTA COLLEGE (Continued) **1006838202**

Affiliation Type Desc:	Environmental Contact
Entity Name:	BRIAN T ADAIR
Entity Title:	DIR. OF FACILITIES SUPPOR
Affiliation Address:	500 CT ST
Affiliation City:	MARTINEZ
Affiliation State:	CA
Affiliation Country:	Not reported
Affiliation Zip:	Not reported
Affiliation Phone:	Not reported

Affiliation Type Desc:	Environmental Contact
Entity Name:	Bruce King
Entity Title:	Not reported
Affiliation Address:	2600 Mission Bell Drive
Affiliation City:	San Pablo
Affiliation State:	CA
Affiliation Country:	Not reported
Affiliation Zip:	94806
Affiliation Phone:	Not reported

Affiliation Type Desc:	Environmental Contact
Entity Name:	JIM TAYLOR
Entity Title:	BUILDINGS & GROUNDS MGR
Affiliation Address:	Not reported
Affiliation City:	Not reported
Affiliation State:	Not reported
Affiliation Country:	Not reported
Affiliation Zip:	Not reported
Affiliation Phone:	Not reported

Affiliation Type Desc:	Local Agency Caseworker
Entity Name:	SUE LOYD CONTRA COSTA CNTY
Entity Title:	Not reported
Affiliation Address:	4333 PACHECO BLVD
Affiliation City:	MARTINEZ
Affiliation State:	Not reported
Affiliation Country:	Not reported
Affiliation Zip:	Not reported
Affiliation Phone:	Not reported

Affiliation Type Desc:	Regional Board Caseworker
Entity Name:	BARBARA SIEMINSKI SAN FRANCISCO BAY RWQCB REGIO
Entity Title:	Not reported
Affiliation Address:	1515 CLAY STREETNA SUITE 1400
Affiliation City:	OAKLAND
Affiliation State:	Not reported
Affiliation Country:	Not reported
Affiliation Zip:	Not reported
Affiliation Phone:	Not reported

Affiliation Type Desc:	Environmental Contact
Entity Name:	JACK SHAFFER
Entity Title:	ENVIRONMENTAL CONTACT
Affiliation Address:	500 COURT ST
Affiliation City:	MARTINEZ
Affiliation State:	CA
Affiliation Country:	Not reported

CC COMM COLL DIST - CONTRA COSTA COLLEGE (Continued) **1006838202**

Affiliation Zip: Not reported
Affiliation Phone: Not reported

Affiliation Type Desc: Environmental Contact
Entity Name: RAY PYLE
Entity Title: Not reported
Affiliation Address: 500 COURT STREET
Affiliation City: MARTINEZ
Affiliation State: Not reported
Affiliation Country: Not reported
Affiliation Zip: Not reported
Affiliation Phone: Not reported

Affiliation Type Desc: Identification Signer
Entity Name: Bruce King
Entity Title: Building and Grounds Manager
Affiliation Address: Not reported
Affiliation City: Not reported
Affiliation State: Not reported
Affiliation Country: Not reported
Affiliation Zip: Not reported
Affiliation Phone: Not reported

Affiliation Type Desc: Local Agency Caseworker
Entity Name: SUE LOYD - CONTRA COSTA COUNTY
Entity Title: Not reported
Affiliation Address: 4333 PACHECO BLVD.
Affiliation City: MARTINEZ
Affiliation State: CA
Affiliation Country: Not reported
Affiliation Zip: Not reported
Affiliation Phone: Not reported

Affiliation Type Desc: Operator
Entity Name: Contra Costa College-Bruce King
Entity Title: Not reported
Affiliation Address: Not reported
Affiliation City: Not reported
Affiliation State: Not reported
Affiliation Country: Not reported
Affiliation Zip: Not reported
Affiliation Phone: (510) 224-7800

Affiliation Type Desc: Property Owner
Entity Name: CONTRA COSTA CMNTY COLG DIST RAY PYLE
Entity Title: Not reported
Affiliation Address: 500 COURT STREET
Affiliation City: MARTINEZ
Affiliation State: Not reported
Affiliation Country: Not reported
Affiliation Zip: Not reported
Affiliation Phone: Not reported

Name: CONTRA COSTA COLLEGE
Address: 2600 MISSION BELL DR
City,State,Zip: SAN PABLO, CA 94806

CC COMM COLL DIST - CONTRA COSTA COLLEGE (Continued) **1006838202**

Site ID: 107885
CERS ID: 110013991412
CERS Description: US EPA Air Emission Inventory System (EIS)

Violations:

Site ID: 107885
Site Name: CONTRA COSTA COLLEGE
Violation Date: 09-11-2018
Citation: HSC 6.5 Multiple - California Health and Safety Code, Chapter 6.5, Section(s) Multiple
Violation Description: Hazardous Waste Generator Program - Training - General
Violation Notes: Returned to compliance on 09/18/2018. OBSERVATION: The facility was unable to provide documentation that applicable staff received hazardous waste training. CORRECTIVE ACTION: By October 11, 2018, provide documentation that staff have received hazardous waste training.
Violation Division: Contra Costa County Health Services Department
Violation Program: HW
Violation Source: CERS

Site ID: 107885
Site Name: CONTRA COSTA COLLEGE
Violation Date: 04-01-2019
Citation: HSC 6.11 25404(e)(4) - California Health and Safety Code, Chapter 6.11, Section(s) 25404(e)(4)
Violation Description: Failure to report program data electronically.
Violation Notes: Returned to compliance on 04/04/2019. OBSERVATION: AS OF APRIL 1, 2019, A COMPLETE AND CORRECT CALIFORNIA ENVIRONMENTAL REPORTING SYSTEM (CERS) FACILITY INFORMATION SUBMITTAL ELEMENT HAS NOT BEEN RECEIVED/ACCEPTED BY CCHSHMP. CORRECTIVE ACTION: IMMEDIATELY LOG ONTO CERS (https://cers.calepa.ca.gov/) AND SUBMIT COMPLETE/CORRECT FACILITY INFORMATION SUBMITTAL ELEMENT.
Violation Division: Contra Costa County Health Services Department
Violation Program: HW
Violation Source: CERS

Site ID: 107885
Site Name: CONTRA COSTA COLLEGE
Violation Date: 09-19-2014
Citation: HSC 6.5 Multiple - California Health and Safety Code, Chapter 6.5, Section(s) Multiple
Violation Description: Haz Waste Generator Program - Administration/Documentation - General
Violation Notes: Returned to compliance on 10/29/2014.
Violation Division: Contra Costa County Health Services Department
Violation Program: HW
Violation Source: CERS

Site ID: 107885
Site Name: CONTRA COSTA COLLEGE
Violation Date: 04-01-2019
Citation: HSC 6.95 25508(a)(1) - California Health and Safety Code, Chapter 6.95, Section(s) 25508(a)(1)
Violation Description: Failure to complete and electronically submit a business plan when storing/handling a hazardous material at or above reportable quantities.
Violation Notes: Returned to compliance on 04/04/2019. OBSERVATION: AS OF APRIL 1, 2019, CCHSHMP HAS NOT RECEIVED/ACCEPTED A COMPLETE AND CORRECT CALIFORNIA ENVIRONMENTAL REPORTING SYSTEM (CERS) SUBMITTAL FOR THE

CC COMM COLL DIST - CONTRA COSTA COLLEGE (Continued) **1006838202**

FOLLOWING SUBMITTAL ELEMENT(S): Facility Information AND/OR Hazardous Materials Inventory AND/OR Emergency Response/Training Plans
CORRECTIVE ACTION: IMMEDIATELY LOG ONTO CERS (https://cers.calepa.ca.gov/) AND SUBMIT COMPLETE/CORRECT Facility Information AND OR Hazardous Materials Inventory AND/OR Emergency Response/Training Plans.

Violation Division: Contra Costa County Health Services Department
Violation Program: HMRRP
Violation Source: CERS

Site ID: 107885
Site Name: CONTRA COSTA COLLEGE
Violation Date: 09-11-2018
Citation: HSC 6.95 25505(a)(4) - California Health and Safety Code, Chapter 6.95, Section(s) 25505(a)(4)
Violation Description: Failure to provide initial and annual training to all employees in safety procedures in the event of a release or threatened release of a hazardous material or failure to document and maintain training records for a minimum of three years.
Violation Notes: Returned to compliance on 09/18/2018. OBSERVATION: The facility was unable to provide documentation that training on the Emergency Response Plan for all staff has occurred within the last year or that new staff have been trained within 6 months of their hire date.
CORRECTIVE ACTION: By October 11, 2018, provide documentation that all staff have been trained on the Emergency Response Plan, taking into consideration the position of each employee.
Violation Division: Contra Costa County Health Services Department
Violation Program: HMRRP
Violation Source: CERS

Evaluation:
Eval General Type: Compliance Evaluation Inspection
Eval Date: 02-04-2013
Violations Found: No
Eval Type: Routine done by local agency
Eval Notes: Not reported
Eval Division: Contra Costa County Health Services Department
Eval Program: HW
Eval Source: CERS

Eval General Type: Compliance Evaluation Inspection
Eval Date: 09-11-2018
Violations Found: Yes
Eval Type: Routine done by local agency
Eval Notes: Not reported
Eval Division: Contra Costa County Health Services Department
Eval Program: HMRRP
Eval Source: CERS

Eval General Type: Other/Unknown
Eval Date: 04-01-2019
Violations Found: Yes
Eval Type: Other, not routine, done by local agency
Eval Notes: Not reported
Eval Division: Contra Costa County Health Services Department
Eval Program: HMRRP
Eval Source: CERS

CC COMM COLL DIST - CONTRA COSTA COLLEGE (Continued) **1006838202**

Eval General Type:	Other/Unknown
Eval Date:	04-01-2019
Violations Found:	Yes
Eval Type:	Other, not routine, done by local agency
Eval Notes:	Not reported
Eval Division:	Contra Costa County Health Services Department
Eval Program:	HW
Eval Source:	CERS

Eval General Type:	Compliance Evaluation Inspection
Eval Date:	09-01-2016
Violations Found:	No
Eval Type:	Routine done by local agency
Eval Notes:	Not reported
Eval Division:	Contra Costa County Health Services Department
Eval Program:	HW
Eval Source:	CERS

Eval General Type:	Compliance Evaluation Inspection
Eval Date:	09-19-2014
Violations Found:	No
Eval Type:	Routine done by local agency
Eval Notes:	Not reported
Eval Division:	Contra Costa County Health Services Department
Eval Program:	HMRRP
Eval Source:	CERS

Eval General Type:	Compliance Evaluation Inspection
Eval Date:	09-19-2014
Violations Found:	Yes
Eval Type:	Routine done by local agency
Eval Notes:	Not reported
Eval Division:	Contra Costa County Health Services Department
Eval Program:	HW
Eval Source:	CERS

Eval General Type:	Compliance Evaluation Inspection
Eval Date:	02-04-2013
Violations Found:	No
Eval Type:	Routine done by local agency
Eval Notes:	Not reported
Eval Division:	Contra Costa County Health Services Department
Eval Program:	HMRRP
Eval Source:	CERS

Eval General Type:	Compliance Evaluation Inspection
Eval Date:	09-01-2016
Violations Found:	No
Eval Type:	Routine done by local agency
Eval Notes:	Not reported
Eval Division:	Contra Costa County Health Services Department
Eval Program:	HMRRP
Eval Source:	CERS

Eval General Type:	Compliance Evaluation Inspection
Eval Date:	09-11-2018
Violations Found:	Yes

CC COMM COLL DIST - CONTRA COSTA COLLEGE (Continued) **1006838202**

Eval Type: Routine done by local agency
Eval Notes: Not reported
Eval Division: Contra Costa County Health Services Department
Eval Program: HW
Eval Source: CERS

Eval General Type: Other/Unknown
Eval Date: 09-18-2018
Violations Found: No
Eval Type: Other, not routine, done by local agency
Eval Notes: Not reported
Eval Division: Contra Costa County Health Services Department
Eval Program: HMRRP
Eval Source: CERS

Eval General Type: Other/Unknown
Eval Date: 09-18-2018
Violations Found: No
Eval Type: Other, not routine, done by local agency
Eval Notes: Not reported
Eval Division: Contra Costa County Health Services Department
Eval Program: HW
Eval Source: CERS

Eval General Type: Other/Unknown
Eval Date: 10-29-2014
Violations Found: No
Eval Type: Other, not routine, done by local agency
Eval Notes: Not reported
Eval Division: Contra Costa County Health Services Department
Eval Program: HW
Eval Source: CERS

Enforcement Action:
Site ID: 107885
Site Name: CONTRA COSTA COLLEGE
Site Address: 2600 MISSION BELL DR
Site City: SAN PABLO
Site Zip: 94806
Enf Action Date: 04-01-2019
Enf Action Type: Notice of Violation (Unified Program)
Enf Action Description: Notice of Violation Issued by the Inspector at the Time of Inspection
Enf Action Notes: Not reported
Enf Action Division: Contra Costa County Health Services Department
Enf Action Program: HMRRP
Enf Action Source: CERS

Site ID: 107885
Site Name: CONTRA COSTA COLLEGE
Site Address: 2600 MISSION BELL DR
Site City: SAN PABLO
Site Zip: 94806
Enf Action Date: 04-01-2019
Enf Action Type: Notice of Violation (Unified Program)
Enf Action Description: Notice of Violation Issued by the Inspector at the Time of Inspection
Enf Action Notes: Not reported
Enf Action Division: Contra Costa County Health Services Department

CC COMM COLL DIST - CONTRA COSTA COLLEGE (Continued) **1006838202**

Enf Action Program: HW
Enf Action Source: CERS

Site ID: 107885
Site Name: CONTRA COSTA COLLEGE
Site Address: 2600 MISSION BELL DR
Site City: SAN PABLO
Site Zip: 94806
Enf Action Date: 09-11-2018
Enf Action Type: Notice of Violation (Unified Program)
Enf Action Description: Notice of Violation Issued by the Inspector at the Time of Inspection
Enf Action Notes: Not reported
Enf Action Division: Contra Costa County Health Services Department
Enf Action Program: HMRRP
Enf Action Source: CERS

Site ID: 107885
Site Name: CONTRA COSTA COLLEGE
Site Address: 2600 MISSION BELL DR
Site City: SAN PABLO
Site Zip: 94806
Enf Action Date: 09-11-2018
Enf Action Type: Notice of Violation (Unified Program)
Enf Action Description: Notice of Violation Issued by the Inspector at the Time of Inspection
Enf Action Notes: Not reported
Enf Action Division: Contra Costa County Health Services Department
Enf Action Program: HW
Enf Action Source: CERS

Site ID: 107885
Site Name: CONTRA COSTA COLLEGE
Site Address: 2600 MISSION BELL DR
Site City: SAN PABLO
Site Zip: 94806
Enf Action Date: 09-19-2014
Enf Action Type: Notice of Violation (Unified Program)
Enf Action Description: Notice of Violation Issued by the Inspector at the Time of Inspection
Enf Action Notes: Not reported
Enf Action Division: Contra Costa County Health Services Department
Enf Action Program: HW
Enf Action Source: CERS

Coordinates:
Site ID: 107885
Facility Name: CONTRA COSTA COLLEGE
Env Int Type Code: LUSTCS
Program ID: T0601300096
Coord Name: Not reported
Ref Point Type Desc: Unknown
Latitude: 37.966727
Longitude: -122.342729

Affiliation:
Affiliation Type Desc: Parent Corporation
Entity Name: Contra Costa Community College District
Entity Title: Not reported

CC COMM COLL DIST - CONTRA COSTA COLLEGE (Continued) **1006838202**

Affiliation Address:	Not reported
Affiliation City:	Not reported
Affiliation State:	Not reported
Affiliation Country:	Not reported
Affiliation Zip:	Not reported
Affiliation Phone:	Not reported
Affiliation Type Desc:	Regional Board Caseworker
Entity Name:	BARBARA SIEMINSKI - SAN FRANCISCO BAY RWQCB (REGION 2)
Entity Title:	Not reported
Affiliation Address:	1515 CLAY STREET, SUITE 1400
Affiliation City:	OAKLAND
Affiliation State:	CA
Affiliation Country:	Not reported
Affiliation Zip:	Not reported
Affiliation Phone:	Not reported
Affiliation Type Desc:	Document Preparer
Entity Name:	Stanton Stubbs, Keenan and Associates
Entity Title:	Not reported
Affiliation Address:	Not reported
Affiliation City:	Not reported
Affiliation State:	Not reported
Affiliation Country:	Not reported
Affiliation Zip:	Not reported
Affiliation Phone:	Not reported
Affiliation Type Desc:	Environmental Contact
Entity Name:	LT DAVE OLSEN
Entity Title:	POLICE SERVICES LIEUTENANT
Affiliation Address:	Not reported
Affiliation City:	Not reported
Affiliation State:	Not reported
Affiliation Country:	Not reported
Affiliation Zip:	Not reported
Affiliation Phone:	Not reported
Affiliation Type Desc:	Facility Mailing Address
Entity Name:	Mailing Address
Entity Title:	Not reported
Affiliation Address:	2600 Mission Bell Drive
Affiliation City:	San Pablo
Affiliation State:	CA
Affiliation Country:	Not reported
Affiliation Zip:	94806
Affiliation Phone:	Not reported
Affiliation Type Desc:	Facility Owner
Entity Name:	CONTRA COSTA CMNTY COLLEGE
Entity Title:	OWNER
Affiliation Address:	Not reported
Affiliation City:	Not reported
Affiliation State:	Not reported
Affiliation Country:	Not reported
Affiliation Zip:	Not reported
Affiliation Phone:	Not reported

CC COMM COLL DIST - CONTRA COSTA COLLEGE (Continued) **1006838202**

Affiliation Type Desc:	Legal Owner
Entity Name:	Contra Costa Community College District
Entity Title:	Not reported
Affiliation Address:	500 Court Street
Affiliation City:	Martinez
Affiliation State:	CA
Affiliation Country:	United States
Affiliation Zip:	94553
Affiliation Phone:	(925) 229-6824

Affiliation Type Desc:	Property Owner
Entity Name:	Contra Costa Community College District-Ray Pyle
Entity Title:	Not reported
Affiliation Address:	500 Court Street
Affiliation City:	Martinez
Affiliation State:	CA
Affiliation Country:	United States
Affiliation Zip:	94553
Affiliation Phone:	(925) 229-6842

Affiliation Type Desc:	CUPA District
Entity Name:	Contra Costa County Health Services Department
Entity Title:	Not reported
Affiliation Address:	4585 Pacheco BlvdSuite 100
Affiliation City:	Martinez
Affiliation State:	CA
Affiliation Country:	Not reported
Affiliation Zip:	94553
Affiliation Phone:	(925) 335-3200

Affiliation Type Desc:	Environmental Contact
Entity Name:	BRIAN T ADAIR
Entity Title:	DIR. OF FACILITIES SUPPOR
Affiliation Address:	500 CT ST
Affiliation City:	MARTINEZ
Affiliation State:	CA
Affiliation Country:	Not reported
Affiliation Zip:	Not reported
Affiliation Phone:	Not reported

Affiliation Type Desc:	Environmental Contact
Entity Name:	Bruce King
Entity Title:	Not reported
Affiliation Address:	2600 Mission Bell Drive
Affiliation City:	San Pablo
Affiliation State:	CA
Affiliation Country:	Not reported
Affiliation Zip:	94806
Affiliation Phone:	Not reported

Affiliation Type Desc:	Environmental Contact
Entity Name:	JIM TAYLOR
Entity Title:	BUILDINGS & GROUNDS MGR
Affiliation Address:	Not reported
Affiliation City:	Not reported
Affiliation State:	Not reported
Affiliation Country:	Not reported

CC COMM COLL DIST - CONTRA COSTA COLLEGE (Continued) **1006838202**

Affiliation Zip: Not reported
Affiliation Phone: Not reported

Affiliation Type Desc: Local Agency Caseworker
Entity Name: SUE LOYD CONTRA COSTA CNTY
Entity Title: Not reported
Affiliation Address: 4333 PACHECO BLVD
Affiliation City: MARTINEZ
Affiliation State: Not reported
Affiliation Country: Not reported
Affiliation Zip: Not reported
Affiliation Phone: Not reported

Affiliation Type Desc: Regional Board Caseworker
Entity Name: BARBARA SIEMINSKI SAN FRANCISCO BAY RWQCB REGIO
Entity Title: Not reported
Affiliation Address: 1515 CLAY STREETNA SUITE 1400
Affiliation City: OAKLAND
Affiliation State: Not reported
Affiliation Country: Not reported
Affiliation Zip: Not reported
Affiliation Phone: Not reported

Affiliation Type Desc: Environmental Contact
Entity Name: JACK SHAFFER
Entity Title: ENVIRONMENTAL CONTACT
Affiliation Address: 500 COURT ST
Affiliation City: MARTINEZ
Affiliation State: CA
Affiliation Country: Not reported
Affiliation Zip: Not reported
Affiliation Phone: Not reported

Affiliation Type Desc: Environmental Contact
Entity Name: RAY PYLE
Entity Title: Not reported
Affiliation Address: 500 COURT STREET
Affiliation City: MARTINEZ
Affiliation State: Not reported
Affiliation Country: Not reported
Affiliation Zip: Not reported
Affiliation Phone: Not reported

Affiliation Type Desc: Identification Signer
Entity Name: Bruce King
Entity Title: Building and Grounds Manager
Affiliation Address: Not reported
Affiliation City: Not reported
Affiliation State: Not reported
Affiliation Country: Not reported
Affiliation Zip: Not reported
Affiliation Phone: Not reported

Affiliation Type Desc: Local Agency Caseworker
Entity Name: SUE LOYD - CONTRA COSTA COUNTY
Entity Title: Not reported
Affiliation Address: 4333 PACHECO BLVD.

CC COMM COLL DIST - CONTRA COSTA COLLEGE (Continued) **1006838202**

Affiliation City: MARTINEZ
Affiliation State: CA
Affiliation Country: Not reported
Affiliation Zip: Not reported
Affiliation Phone: Not reported

Affiliation Type Desc: Operator
Entity Name: Contra Costa College-Bruce King
Entity Title: Not reported
Affiliation Address: Not reported
Affiliation City: Not reported
Affiliation State: Not reported
Affiliation Country: Not reported
Affiliation Zip: Not reported
Affiliation Phone: (510) 224-7800

Affiliation Type Desc: Property Owner
Entity Name: CONTRA COSTA CMNTY COLG DIST RAY PYLE
Entity Title: Not reported
Affiliation Address: 500 COURT STREET
Affiliation City: MARTINEZ
Affiliation State: Not reported
Affiliation Country: Not reported
Affiliation Zip: Not reported
Affiliation Phone: Not reported

Name: CONTRA COSTA COLLEGE
Address: 2600 MISSION BELL DR
City,State,Zip: SAN PABLO, CA 94806
Site ID: 107885
CERS ID: T0601300096
CERS Description: Leaking Underground Storage Tank Cleanup Site

Violations:

Site ID: 107885
Site Name: CONTRA COSTA COLLEGE
Violation Date: 09-11-2018
Citation: HSC 6.5 Multiple - California Health and Safety Code, Chapter 6.5, Section(s) Multiple
Violation Description: Hazardous Waste Generator Program - Training - General
Violation Notes: Returned to compliance on 09/18/2018. OBSERVATION: The facility was unable to provide documentation that applicable staff received hazardous waste training. CORRECTIVE ACTION: By October 11, 2018, provide documentation that staff have received hazardous waste training.
Violation Division: Contra Costa County Health Services Department
Violation Program: HW
Violation Source: CERS

Site ID: 107885
Site Name: CONTRA COSTA COLLEGE
Violation Date: 04-01-2019
Citation: HSC 6.11 25404(e)(4) - California Health and Safety Code, Chapter 6.11, Section(s) 25404(e)(4)
Violation Description: Failure to report program data electronically.
Violation Notes: Returned to compliance on 04/04/2019. OBSERVATION: AS OF APRIL 1, 2019, A COMPLETE AND CORRECT CALIFORNIA ENVIRONMENTAL REPORTING SYSTEM

CC COMM COLL DIST - CONTRA COSTA COLLEGE (Continued) **1006838202**

(CERS) FACILITY INFORMATION SUBMITTAL ELEMENT HAS NOT BEEN RECEIVED/ACCEPTED BY CCHSHMP. CORRECTIVE ACTION: IMMEDIATELY LOG ONTO CERS (https://cers.calepa.ca.gov/) AND SUBMIT COMPLETE/CORRECT FACILITY INFORMATION SUBMITTAL ELEMENT.

Violation Division: Contra Costa County Health Services Department
Violation Program: HW
Violation Source: CERS

Site ID: 107885
Site Name: CONTRA COSTA COLLEGE
Violation Date: 09-19-2014
Citation: HSC 6.5 Multiple - California Health and Safety Code, Chapter 6.5, Section(s) Multiple
Violation Description: Haz Waste Generator Program - Administration/Documentation - General
Violation Notes: Returned to compliance on 10/29/2014.
Violation Division: Contra Costa County Health Services Department
Violation Program: HW
Violation Source: CERS

Site ID: 107885
Site Name: CONTRA COSTA COLLEGE
Violation Date: 04-01-2019
Citation: HSC 6.95 25508(a)(1) - California Health and Safety Code, Chapter 6.95, Section(s) 25508(a)(1)
Violation Description: Failure to complete and electronically submit a business plan when storing/handling a hazardous material at or above reportable quantities.
Violation Notes: Returned to compliance on 04/04/2019. OBSERVATION: AS OF APRIL 1, 2019, CCHSHMP HAS NOT RECEIVED/ACCEPTED A COMPLETE AND CORRECT CALIFORNIA ENVIRONMENTAL REPORTING SYSTEM (CERS) SUBMITTAL FOR THE FOLLOWING SUBMITTAL ELEMENT(S): Facility Information AND/OR Hazardous Materials Inventory AND/OR Emergency Response/Training Plans CORRECTIVE ACTION: IMMEDIATELY LOG ONTO CERS (https://cers.calepa.ca.gov/) AND SUBMIT COMPLETE/CORRECT Facility Information AND OR Hazardous Materials Inventory AND/OR Emergency Response/Training Plans.
Violation Division: Contra Costa County Health Services Department
Violation Program: HMRRP
Violation Source: CERS

Site ID: 107885
Site Name: CONTRA COSTA COLLEGE
Violation Date: 09-11-2018
Citation: HSC 6.95 25505(a)(4) - California Health and Safety Code, Chapter 6.95, Section(s) 25505(a)(4)
Violation Description: Failure to provide initial and annual training to all employees in safety procedures in the event of a release or threatened release of a hazardous material or failure to document and maintain training records for a minimum of three years.
Violation Notes: Returned to compliance on 09/18/2018. OBSERVATION: The facility was unable to provide documentation that training on the Emergency Response Plan for all staff has occurred within the last year or that new staff have been trained within 6 months of their hire date. CORRECTIVE ACTION: By October 11, 2018, provide documentation that all staff have been trained on the Emergency Response Plan, taking into consideration the position of each employee.
Violation Division: Contra Costa County Health Services Department

CC COMM COLL DIST - CONTRA COSTA COLLEGE (Continued) **1006838202**

Violation Program: HMRRP
Violation Source: CERS

Evaluation:
Eval General Type: Compliance Evaluation Inspection
Eval Date: 02-04-2013
Violations Found: No
Eval Type: Routine done by local agency
Eval Notes: Not reported
Eval Division: Contra Costa County Health Services Department
Eval Program: HW
Eval Source: CERS

Eval General Type: Compliance Evaluation Inspection
Eval Date: 09-11-2018
Violations Found: Yes
Eval Type: Routine done by local agency
Eval Notes: Not reported
Eval Division: Contra Costa County Health Services Department
Eval Program: HMRRP
Eval Source: CERS

Eval General Type: Other/Unknown
Eval Date: 04-01-2019
Violations Found: Yes
Eval Type: Other, not routine, done by local agency
Eval Notes: Not reported
Eval Division: Contra Costa County Health Services Department
Eval Program: HMRRP
Eval Source: CERS

Eval General Type: Other/Unknown
Eval Date: 04-01-2019
Violations Found: Yes
Eval Type: Other, not routine, done by local agency
Eval Notes: Not reported
Eval Division: Contra Costa County Health Services Department
Eval Program: HW
Eval Source: CERS

Eval General Type: Compliance Evaluation Inspection
Eval Date: 09-01-2016
Violations Found: No
Eval Type: Routine done by local agency
Eval Notes: Not reported
Eval Division: Contra Costa County Health Services Department
Eval Program: HW
Eval Source: CERS

Eval General Type: Compliance Evaluation Inspection
Eval Date: 09-19-2014
Violations Found: No
Eval Type: Routine done by local agency
Eval Notes: Not reported
Eval Division: Contra Costa County Health Services Department
Eval Program: HMRRP
Eval Source: CERS

CC COMM COLL DIST - CONTRA COSTA COLLEGE (Continued) **1006838202**

Eval General Type: Compliance Evaluation Inspection
Eval Date: 09-19-2014
Violations Found: Yes
Eval Type: Routine done by local agency
Eval Notes: Not reported
Eval Division: Contra Costa County Health Services Department
Eval Program: HW
Eval Source: CERS

Eval General Type: Compliance Evaluation Inspection
Eval Date: 02-04-2013
Violations Found: No
Eval Type: Routine done by local agency
Eval Notes: Not reported
Eval Division: Contra Costa County Health Services Department
Eval Program: HMRRP
Eval Source: CERS

Eval General Type: Compliance Evaluation Inspection
Eval Date: 09-01-2016
Violations Found: No
Eval Type: Routine done by local agency
Eval Notes: Not reported
Eval Division: Contra Costa County Health Services Department
Eval Program: HMRRP
Eval Source: CERS

Eval General Type: Compliance Evaluation Inspection
Eval Date: 09-11-2018
Violations Found: Yes
Eval Type: Routine done by local agency
Eval Notes: Not reported
Eval Division: Contra Costa County Health Services Department
Eval Program: HW
Eval Source: CERS

Eval General Type: Other/Unknown
Eval Date: 09-18-2018
Violations Found: No
Eval Type: Other, not routine, done by local agency
Eval Notes: Not reported
Eval Division: Contra Costa County Health Services Department
Eval Program: HMRRP
Eval Source: CERS

Eval General Type: Other/Unknown
Eval Date: 09-18-2018
Violations Found: No
Eval Type: Other, not routine, done by local agency
Eval Notes: Not reported
Eval Division: Contra Costa County Health Services Department
Eval Program: HW
Eval Source: CERS

Eval General Type: Other/Unknown
Eval Date: 10-29-2014
Violations Found: No

CC COMM COLL DIST - CONTRA COSTA COLLEGE (Continued) **1006838202**

Eval Type: Other, not routine, done by local agency
Eval Notes: Not reported
Eval Division: Contra Costa County Health Services Department
Eval Program: HW
Eval Source: CERS

Enforcement Action:
Site ID: 107885
Site Name: CONTRA COSTA COLLEGE
Site Address: 2600 MISSION BELL DR
Site City: SAN PABLO
Site Zip: 94806
Enf Action Date: 04-01-2019
Enf Action Type: Notice of Violation (Unified Program)
Enf Action Description: Notice of Violation Issued by the Inspector at the Time of Inspection
Enf Action Notes: Not reported
Enf Action Division: Contra Costa County Health Services Department
Enf Action Program: HMRRP
Enf Action Source: CERS

Site ID: 107885
Site Name: CONTRA COSTA COLLEGE
Site Address: 2600 MISSION BELL DR
Site City: SAN PABLO
Site Zip: 94806
Enf Action Date: 04-01-2019
Enf Action Type: Notice of Violation (Unified Program)
Enf Action Description: Notice of Violation Issued by the Inspector at the Time of Inspection
Enf Action Notes: Not reported
Enf Action Division: Contra Costa County Health Services Department
Enf Action Program: HW
Enf Action Source: CERS

Site ID: 107885
Site Name: CONTRA COSTA COLLEGE
Site Address: 2600 MISSION BELL DR
Site City: SAN PABLO
Site Zip: 94806
Enf Action Date: 09-11-2018
Enf Action Type: Notice of Violation (Unified Program)
Enf Action Description: Notice of Violation Issued by the Inspector at the Time of Inspection
Enf Action Notes: Not reported
Enf Action Division: Contra Costa County Health Services Department
Enf Action Program: HMRRP
Enf Action Source: CERS

Site ID: 107885
Site Name: CONTRA COSTA COLLEGE
Site Address: 2600 MISSION BELL DR
Site City: SAN PABLO
Site Zip: 94806
Enf Action Date: 09-11-2018
Enf Action Type: Notice of Violation (Unified Program)
Enf Action Description: Notice of Violation Issued by the Inspector at the Time of Inspection
Enf Action Notes: Not reported
Enf Action Division: Contra Costa County Health Services Department
Enf Action Program: HW

CC COMM COLL DIST - CONTRA COSTA COLLEGE (Continued) **1006838202**

Enf Action Source: CERS

Site ID: 107885
Site Name: CONTRA COSTA COLLEGE
Site Address: 2600 MISSION BELL DR
Site City: SAN PABLO
Site Zip: 94806
Enf Action Date: 09-19-2014
Enf Action Type: Notice of Violation (Unified Program)
Enf Action Description: Notice of Violation Issued by the Inspector at the Time of Inspection
Enf Action Notes: Not reported
Enf Action Division: Contra Costa County Health Services Department
Enf Action Program: HW
Enf Action Source: CERS

Coordinates:
Site ID: 107885
Facility Name: CONTRA COSTA COLLEGE
Env Int Type Code: LUSTCS
Program ID: T0601300096
Coord Name: Not reported
Ref Point Type Desc: Unknown
Latitude: 37.966727
Longitude: -122.342729

Affiliation:
Affiliation Type Desc: Parent Corporation
Entity Name: Contra Costa Community College District
Entity Title: Not reported
Affiliation Address: Not reported
Affiliation City: Not reported
Affiliation State: Not reported
Affiliation Country: Not reported
Affiliation Zip: Not reported
Affiliation Phone: Not reported

Affiliation Type Desc: Regional Board Caseworker
Entity Name: BARBARA SIEMINSKI - SAN FRANCISCO BAY RWQCB (REGION 2)
Entity Title: Not reported
Affiliation Address: 1515 CLAY STREET, SUITE 1400
Affiliation City: OAKLAND
Affiliation State: CA
Affiliation Country: Not reported
Affiliation Zip: Not reported
Affiliation Phone: Not reported

Affiliation Type Desc: Document Preparer
Entity Name: Stanton Stubbs, Keenan and Associates
Entity Title: Not reported
Affiliation Address: Not reported
Affiliation City: Not reported
Affiliation State: Not reported
Affiliation Country: Not reported
Affiliation Zip: Not reported
Affiliation Phone: Not reported

CC COMM COLL DIST - CONTRA COSTA COLLEGE (Continued) **1006838202**

Affiliation Type Desc:	Environmental Contact
Entity Name:	LT DAVE OLSEN
Entity Title:	POLICE SERVICES LIEUTENANT
Affiliation Address:	Not reported
Affiliation City:	Not reported
Affiliation State:	Not reported
Affiliation Country:	Not reported
Affiliation Zip:	Not reported
Affiliation Phone:	Not reported

Affiliation Type Desc:	Facility Mailing Address
Entity Name:	Mailing Address
Entity Title:	Not reported
Affiliation Address:	2600 Mission Bell Drive
Affiliation City:	San Pablo
Affiliation State:	CA
Affiliation Country:	Not reported
Affiliation Zip:	94806
Affiliation Phone:	Not reported

Affiliation Type Desc:	Facility Owner
Entity Name:	CONTRA COSTA CMNTY COLLEGE
Entity Title:	OWNER
Affiliation Address:	Not reported
Affiliation City:	Not reported
Affiliation State:	Not reported
Affiliation Country:	Not reported
Affiliation Zip:	Not reported
Affiliation Phone:	Not reported

Affiliation Type Desc:	Legal Owner
Entity Name:	Contra Costa Community College District
Entity Title:	Not reported
Affiliation Address:	500 Court Street
Affiliation City:	Martinez
Affiliation State:	CA
Affiliation Country:	United States
Affiliation Zip:	94553
Affiliation Phone:	(925) 229-6824

Affiliation Type Desc:	Property Owner
Entity Name:	Contra Costa Community College District-Ray Pyle
Entity Title:	Not reported
Affiliation Address:	500 Court Street
Affiliation City:	Martinez
Affiliation State:	CA
Affiliation Country:	United States
Affiliation Zip:	94553
Affiliation Phone:	(925) 229-6842

Affiliation Type Desc:	CUPA District
Entity Name:	Contra Costa County Health Services Department
Entity Title:	Not reported
Affiliation Address:	4585 Pacheco BlvdSuite 100
Affiliation City:	Martinez
Affiliation State:	CA
Affiliation Country:	Not reported

CC COMM COLL DIST - CONTRA COSTA COLLEGE (Continued) **1006838202**

Affiliation Zip: 94553
Affiliation Phone: (925) 335-3200

Affiliation Type Desc: Environmental Contact
Entity Name: BRIAN T ADAIR
Entity Title: DIR. OF FACILITIES SUPPOR
Affiliation Address: 500 CT ST
Affiliation City: MARTINEZ
Affiliation State: CA
Affiliation Country: Not reported
Affiliation Zip: Not reported
Affiliation Phone: Not reported

Affiliation Type Desc: Environmental Contact
Entity Name: Bruce King
Entity Title: Not reported
Affiliation Address: 2600 Mission Bell Drive
Affiliation City: San Pablo
Affiliation State: CA
Affiliation Country: Not reported
Affiliation Zip: 94806
Affiliation Phone: Not reported

Affiliation Type Desc: Environmental Contact
Entity Name: JIM TAYLOR
Entity Title: BUILDINGS & GROUNDS MGR
Affiliation Address: Not reported
Affiliation City: Not reported
Affiliation State: Not reported
Affiliation Country: Not reported
Affiliation Zip: Not reported
Affiliation Phone: Not reported

Affiliation Type Desc: Local Agency Caseworker
Entity Name: SUE LOYD CONTRA COSTA CNTY
Entity Title: Not reported
Affiliation Address: 4333 PACHECO BLVD
Affiliation City: MARTINEZ
Affiliation State: Not reported
Affiliation Country: Not reported
Affiliation Zip: Not reported
Affiliation Phone: Not reported

Affiliation Type Desc: Regional Board Caseworker
Entity Name: BARBARA SIEMINSKI SAN FRANCISCO BAY RWQCB REGIO
Entity Title: Not reported
Affiliation Address: 1515 CLAY STREETNA SUITE 1400
Affiliation City: OAKLAND
Affiliation State: Not reported
Affiliation Country: Not reported
Affiliation Zip: Not reported
Affiliation Phone: Not reported

Affiliation Type Desc: Environmental Contact
Entity Name: JACK SHAFFER
Entity Title: ENVIRONMENTAL CONTACT
Affiliation Address: 500 COURT ST

CC COMM COLL DIST - CONTRA COSTA COLLEGE (Continued) **1006838202**

Affiliation City:	MARTINEZ
Affiliation State:	CA
Affiliation Country:	Not reported
Affiliation Zip:	Not reported
Affiliation Phone:	Not reported
Affiliation Type Desc:	Environmental Contact
Entity Name:	RAY PYLE
Entity Title:	Not reported
Affiliation Address:	500 COURT STREET
Affiliation City:	MARTINEZ
Affiliation State:	Not reported
Affiliation Country:	Not reported
Affiliation Zip:	Not reported
Affiliation Phone:	Not reported
Affiliation Type Desc:	Identification Signer
Entity Name:	Bruce King
Entity Title:	Building and Grounds Manager
Affiliation Address:	Not reported
Affiliation City:	Not reported
Affiliation State:	Not reported
Affiliation Country:	Not reported
Affiliation Zip:	Not reported
Affiliation Phone:	Not reported
Affiliation Type Desc:	Local Agency Caseworker
Entity Name:	SUE LOYD - CONTRA COSTA COUNTY
Entity Title:	Not reported
Affiliation Address:	4333 PACHECO BLVD.
Affiliation City:	MARTINEZ
Affiliation State:	CA
Affiliation Country:	Not reported
Affiliation Zip:	Not reported
Affiliation Phone:	Not reported
Affiliation Type Desc:	Operator
Entity Name:	Contra Costa College-Bruce King
Entity Title:	Not reported
Affiliation Address:	Not reported
Affiliation City:	Not reported
Affiliation State:	Not reported
Affiliation Country:	Not reported
Affiliation Zip:	Not reported
Affiliation Phone:	(510) 224-7800
Affiliation Type Desc:	Property Owner
Entity Name:	CONTRA COSTA CMNTY COLG DIST RAY PYLE
Entity Title:	Not reported
Affiliation Address:	500 COURT STREET
Affiliation City:	MARTINEZ
Affiliation State:	Not reported
Affiliation Country:	Not reported
Affiliation Zip:	Not reported
Affiliation Phone:	Not reported

CC COMM COLL DIST - CONTRA COSTA COLLEGE (Continued) **1006838202**

HWTS:

Name:	MIDDLE COLLEGE
Address:	2600 MISSION BELL DR
Address 2:	Not reported
City,State,Zip:	SAN PABLO, CA 94806
EPA ID:	CAL000440228
Inactive Date:	Not reported
Create Date:	10/26/2018
Last Act Date:	10/26/2018
Mailing Name:	Not reported
Mailing Address:	1400 S MARINA WAY
Mailing Address 2:	Not reported
Mailing City,State,Zip:	RICHMOND, CA 94804
Owner Name:	WESTERN CONTRA COSTA COUNTY SCHOOL
Owner Address:	1400 S MARINA WAY
Owner Address 2:	Not reported
Owner City,State,Zip:	RICHMOND, CA 94804
Contact Name:	JULIO ARROYO
Contact Address:	1400 S MARINA WAY
Contact Address 2:	Not reported
City,State,Zip:	RICHMOND, CA 94804

NAICS:

EPA ID:	CAL000440228
Create Date:	2018-10-26 16:22:48
NAICS Code:	611110
NAICS Description:	Elementary and Secondary Schools
Issued EPA ID Date:	2018-10-26 16:22:48
Inactive Date:	Not reported
Facility Name:	MIDDLE COLLEGE
Facility Address:	2600 MISSION BELL DR
Facility Address 2:	Not reported
Facility City:	SAN PABLO
Facility County:	07
Facility State:	CA
Facility Zip:	94806

C16 **CONTRA COSTA COLLEGE** **LUST** **1000418263**
WNW **2600 MISSION BELL DRIVE** **HIST UST** **N/A**
1/8-1/4 **SAN PABLO, CA 94806** **HIST CORTESE**
0.193 mi. **NPDES**
1018 ft. **Site 4 of 7 in cluster C** **CONTRA COSTA CO. SITE LIST**
CIWQS
Relative: Lower **CERS**

Actual: 54 ft.

LUST:

Name:	CONTRA COSTA COLLEGE
Address:	2600 MISSION BELL DR
City,State,Zip:	SAN PABLO, CA 94806
Lead Agency:	SAN FRANCISCO BAY RWQCB (REGION 2)
Case Type:	LUST Cleanup Site
Geo Track:	http://geotracker.waterboards.ca.gov/profile_report.asp?global_id=T0601300096
Global Id:	T0601300096
Latitude:	37.966727
Longitude:	-122.342729
Status:	Completed - Case Closed
Status Date:	12/28/2006

CONTRA COSTA COLLEGE (Continued) **1000418263**

Case Worker: Not reported
RB Case Number: 07-0103
Local Agency: CONTRA COSTA COUNTY
File Location: Not reported
Local Case Number: 14855
Potential Media Affect: Soil
Potential Contaminants of Concern: Heating Oil / Fuel Oil
Site History: Not reported

LUST:
Global Id: T0601300096
Contact Type: Local Agency Caseworker
Contact Name: SUE LOYD
Organization Name: CONTRA COSTA COUNTY
Address: 4333 PACHECO BLVD.
City: MARTINEZ
Email: sloyd@hsd.co.contra-costa.ca.us
Phone Number: Not reported

LUST:
Global Id: T0601300096
Action Type: ENFORCEMENT
Date: 12/28/2006
Action: Closure/No Further Action Letter

Global Id: T0601300096
Action Type: ENFORCEMENT
Date: 11/29/2005
Action: Site Visit / Inspection / Sampling

Global Id: T0601300096
Action Type: Other
Date: 10/19/1987
Action: Leak Discovery

Global Id: T0601300096
Action Type: Other
Date: 10/19/1987
Action: Leak Stopped

Global Id: T0601300096
Action Type: Other
Date: 10/30/1987
Action: Leak Reported

LUST:
Global Id: T0601300096
Status: Open - Case Begin Date
Status Date: 10/19/1987

Global Id: T0601300096
Status: Open - Site Assessment
Status Date: 07/26/1994

Global Id: T0601300096
Status: Completed - Case Closed
Status Date: 12/28/2006

CONTRA COSTA COLLEGE (Continued) **1000418263**

HIST UST:

Name:	CONTRA COSTA COLLEGE
Address:	2600 MISSION BELL DRIVE
City,State,Zip:	SAN PABLO, CA 94806
File Number:	000229B1
URL:	http://geotracker.waterboards.ca.gov/ustpdfs/pdf/000229B1.pdf
Region:	STATE
Facility ID:	00000024855
Facility Type:	Other
Other Type:	SCHOOL
Contact Name:	VICTOR BARR
Telephone:	4152357800
Owner Name:	CONTRA COSTA COLLEGE
Owner Address:	2600 MISSION BELL DRIVE
Owner City,St,Zip:	SAN PABLO, CA 94806
Total Tanks:	0004
Tank Num:	001
Container Num:	1
Year Installed:	1960
Tank Capacity:	00000000
Tank Used for:	PRODUCT
Type of Fuel:	Not reported
Container Construction Thickness:	6
Leak Detection:	None
Tank Num:	002
Container Num:	2
Year Installed:	Not reported
Tank Capacity:	00000000
Tank Used for:	PRODUCT
Type of Fuel:	REGULAR
Container Construction Thickness:	Not reported
Leak Detection:	None
Tank Num:	003
Container Num:	1
Year Installed:	Not reported
Tank Capacity:	00000000
Tank Used for:	PRODUCT
Type of Fuel:	Not reported
Container Construction Thickness:	Not reported
Leak Detection:	None
Tank Num:	004
Container Num:	2
Year Installed:	1960
Tank Capacity:	00000000
Tank Used for:	WASTE
Type of Fuel:	Not reported
Container Construction Thickness:	6
Leak Detection:	None

Click here for Geo Tracker PDF:

HIST CORTESE:

CONTRA COSTA COLLEGE (Continued) **1000418263**

edr_fname: CONTRA COSTA COLLEGE
edr_fadd1: 2600 MISSION BELL
City,State,Zip: SAN PABLO, CA
Region: CORTESE
Facility County Code: 7
Reg By: LTNKA
Reg Id: 07-0103

NPDES:
Name: CONTRA COSTA COLLEGE
Address: 2600 MISSION BELL DRIVE
City,State,Zip: SAN PABLO, CA 94806
Facility Status: Active
NPDES Number: CAS000002
Region: 2
Agency Number: 0
Regulatory Measure ID: 499126
Place ID: Not reported
Order Number: 2009-0009-DWQ
WDID: 2 07C384177
Regulatory Measure Type: Enrollee
Program Type: Construction
Adoption Date Of Regulatory Measure: Not reported
Effective Date Of Regulatory Measure: 08/03/2018
Termination Date Of Regulatory Measure: Not reported
Expiration Date Of Regulatory Measure: Not reported
Discharge Address: 500 Court Street
Discharge Name: Contra Costa Community College District
Discharge City: Martinez
Discharge State: California
Discharge Zip: 94553
Status: Not reported
Status Date: Not reported
Operator Name: Not reported
Operator Address: Not reported
Operator City: Not reported
Operator State: Not reported
Operator Zip: Not reported

Name: CONTRA COSTA COLLEGE
Address: 2600 MISSION BELL DRIVE
City,State,Zip: SAN PABLO, CA 94806
Facility Status: Not reported
NPDES Number: Not reported
Region: Not reported
Agency Number: Not reported
Regulatory Measure ID: Not reported
Place ID: Not reported
Order Number: Not reported
WDID: 2 07C384177
Regulatory Measure Type: Construction
Program Type: Not reported
Adoption Date Of Regulatory Measure: Not reported
Effective Date Of Regulatory Measure: Not reported
Termination Date Of Regulatory Measure: Not reported
Expiration Date Of Regulatory Measure: Not reported
Discharge Address: Not reported

CONTRA COSTA COLLEGE (Continued) **1000418263**

Discharge Name: Not reported
Discharge City: Not reported
Discharge State: Not reported
Discharge Zip: Not reported
Status: Active
Status Date: 08/03/2018
Operator Name: Contra Costa Community College District
Operator Address: 500 Court Street
Operator City: Martinez
Operator State: California
Operator Zip: 94553

CONTRA COSTA CO. SITE LIST:
Name: CONTRA COSTA COLLEGE
Address: 2600 MISSION BELL DR
City: SAN PABLO
Facility ID: FA0031977
Billing Status: INACTIVE, NON-BILLABLE
Program Status: CONTRA COSTA CO. SITE LIST
Program/Elements: UNDERGROUND STORAGE TANK SITE
Region: CONTRA COSTA
Cupa Number: 724855

Name: T-MOBILE WEST CORP/BAO1396
Address: 2600 MISSION BELL DR
City: SAN PABLO
Facility ID: FA0030293
Billing Status: INACTIVE, NON-BILLABLE
Program Status: CONTRA COSTA CO. SITE LIST
Program/Elements: HMBP: LESS THAN 1000 LBS
Region: CONTRA COSTA
Cupa Number: 773624

Name: CONTRA COSTA COLLEGE
Address: 2600 MISSION BELL DR
City: SAN PABLO
Facility ID: FA0031977
Billing Status: ACTIVE, BILLABLE
Program Status: CONTRA COSTA CO. SITE LIST
Program/Elements: HMBP: >10K-100K LBS, 20+ EMPLOYEES
Region: CONTRA COSTA
Cupa Number: 724855

Name: CONTRA COSTA COLLEGE
Address: 2600 MISSION BELL DR
City: SAN PABLO
Facility ID: FA0031977
Billing Status: ACTIVE, BILLABLE
Program Status: CONTRA COSTA CO. SITE LIST
Program/Elements: HWG: 250 - <500 TONS/YEAR
Region: CONTRA COSTA
Cupa Number: 724855

CIWQS:
Name: CONTRA COSTA COLLEGE
Address: 2600 MISSION BELL DRIVE

CONTRA COSTA COLLEGE (Continued) **1000418263**

City,State,Zip:	SAN PABLO, CA 94806
Agency:	Contra Costa Community College District
Agency Address:	500 Court Street, Martinez, CA 94553
Place/Project Type:	Construction - Commercial
SIC/NAICS:	Not reported
Region:	2
Program:	CONSTW
Regulatory Measure Status:	Active
Regulatory Measure Type:	Storm water construction
Order Number:	2009-0009-DWQ
WDID:	2 07C384177
NPDES Number:	CAS000002
Adoption Date:	Not reported
Effective Date:	08/03/2018
Termination Date:	Not reported
Expiration/Review Date:	Not reported
Design Flow:	Not reported
Major/Minor:	Not reported
Complexity:	Not reported
TTWQ:	Not reported
Enforcement Actions within 5 years:	0
Violations within 5 years:	0
Latitude:	37.96865
Longitude:	-122.34045

CERS:

Name:	CONTRA COSTA COLLEGE
Address:	2600 MISSION BELL DRIVE
City,State,Zip:	SAN PABLO, CA 94806
Site ID:	529754
CERS ID:	865176
CERS Description:	Construction Storm Water

Affiliation:

Affiliation Type Desc:	Owner/Operator
Entity Name:	Contra Costa Community College District
Entity Title:	Operator
Affiliation Address:	500 Court Street
Affiliation City:	Martinez
Affiliation State:	CA
Affiliation Country:	Not reported
Affiliation Zip:	94553
Affiliation Phone:	Not reported

C17 **CONTRA COSTA COMMUNITY COLLEGE** **RCRA NonGen / NLR** **1025839745**
WNW **2600 MISSION BELL DRIVE** **CAC003019345**
1/8-1/4 **SAN PABLO, CA 94806**
0.193 mi.
1018 ft. **Site 5 of 7 in cluster C**

Relative: **Lower**

Actual: **54 ft.**

RCRA NonGen / NLR:

Date form received by agency:	2019-06-12 00:00:00.0
Facility name:	CONTRA COSTA COMMUNITY COLLEGE
Facility address:	2600 MISSION BELL DRIVE SAN PABLO, CA 94806
EPA ID:	CAC003019345
Contact:	MARILES MAGALONG

CONTRA COSTA COMMUNITY COLLEGE (Continued) **1025839745**

Contact address: 2600 MISSION BELL DRIVE
SAN PABLO, CA 94806
Contact country: Not reported
Contact telephone: 510-215-3847
Contact email: DCALLOWAY@CONTRACOSTA.EDU
EPA Region: 09
Classification: Non-Generator
Description: Handler: Non-Generators do not presently generate hazardous waste

Owner/Operator Summary:
Owner/operator name: MARILES MAGALONG
Owner/operator address: 2600 MISSION BELL DRIVE
SAN PABLO, CA 94806
Owner/operator country: Not reported
Owner/operator telephone: 510-215-3847
Owner/operator email: Not reported
Owner/operator fax: Not reported
Owner/operator extension: Not reported
Legal status: Other
Owner/Operator Type: Operator
Owner/Op start date: Not reported
Owner/Op end date: Not reported

Owner/operator name: MARLIES MAGALONG
Owner/operator address: 2600 MISSION BELL DRIVE
SAN PABLO, CA 94806
Owner/operator country: Not reported
Owner/operator telephone: 510-215-3847
Owner/operator email: Not reported
Owner/operator fax: Not reported
Owner/operator extension: Not reported
Legal status: Other
Owner/Operator Type: Owner
Owner/Op start date: Not reported
Owner/Op end date: Not reported

Handler Activities Summary:
U.S. importer of hazardous waste: No
Mixed waste (haz. and radioactive): No
Recycler of hazardous waste: No
Transporter of hazardous waste: No
Treater, storer or disposer of HW: Yes
Underground injection activity: No
On-site burner exemption: No
Furnace exemption: No
Used oil fuel burner: No
Used oil processor: No
User oil refiner: No
Used oil fuel marketer to burner: No
Used oil Specification marketer: No
Used oil transfer facility: No
Used oil transporter: No

Violation Status: No violations found

C18 **VERIZON WIRELESS CONTRA COSTA COLLEGE** **CONTRA COSTA CO. SITE LIST** **S121766910**
WNW **2600 MISSION BELL DR** **CERS** **N/A**
1/8-1/4 **SAN PABLO, CA 94806**
0.193 mi.
1018 ft. **Site 6 of 7 in cluster C**

Relative:
Lower

Actual:
54 ft.

CONTRA COSTA CO. SITE LIST:

Name:	VERIZON WIRELESS CONTRA COSTA COLLEGE
Address:	2600 MISSION BELL DR
City:	SAN PABLO
Facility ID:	FA0038092
Billing Status:	ACTIVE, BILLABLE
Program Status:	CONTRA COSTA CO. SITE LIST
Program/Elements:	HMBP: 1K-10K LBS, 0-19 EMPLOYEES
Region:	CONTRA COSTA
Cupa Number:	775309

CERS:

Name:	VERIZON WIRELESS CONTRA COSTA COLLEGE
Address:	2600 MISSION BELL DR
City,State,Zip:	SAN PABLO, CA 94806
Site ID:	362304
CERS ID:	10653826
CERS Description:	Chemical Storage Facilities

Evaluation:

Eval General Type:	Compliance Evaluation Inspection
Eval Date:	12-13-2016
Violations Found:	No
Eval Type:	Routine done by local agency
Eval Notes:	Not reported
Eval Division:	Contra Costa County Health Services Department
Eval Program:	HMRRP
Eval Source:	CERS

Eval General Type:	Compliance Evaluation Inspection
Eval Date:	09-12-2019
Violations Found:	No
Eval Type:	Routine done by local agency
Eval Notes:	Not reported
Eval Division:	Contra Costa County Health Services Department
Eval Program:	HMRRP
Eval Source:	CERS

Coordinates:

Site ID:	362304
Facility Name:	Verizon Wireless Contra Costa College
Env Int Type Code:	HMBP
Program ID:	10653826
Coord Name:	Not reported
Ref Point Type Desc:	Center of a facility or station.
Latitude:	37.968650
Longitude:	-122.340450

Affiliation:

Affiliation Type Desc:	Document Preparer
Entity Name:	Steve Skanderson
Entity Title:	Not reported

VERIZON WIRELESS CONTRA COSTA COLLEGE (Continued) **S121766910**

Affiliation Address:	Not reported
Affiliation City:	Not reported
Affiliation State:	Not reported
Affiliation Country:	Not reported
Affiliation Zip:	Not reported
Affiliation Phone:	Not reported
Affiliation Type Desc:	Identification Signer
Entity Name:	armand delgado
Entity Title:	environmental compliance mgr
Affiliation Address:	Not reported
Affiliation City:	Not reported
Affiliation State:	Not reported
Affiliation Country:	Not reported
Affiliation Zip:	Not reported
Affiliation Phone:	Not reported
Affiliation Type Desc:	Legal Owner
Entity Name:	Verizon Wireless
Entity Title:	Not reported
Affiliation Address:	295 Parkshore Drive
Affiliation City:	Folsom
Affiliation State:	CA
Affiliation Country:	United States
Affiliation Zip:	95630
Affiliation Phone:	(866) 694-2415
Affiliation Type Desc:	Parent Corporation
Entity Name:	Verizon Wireless [Northern California]
Entity Title:	Not reported
Affiliation Address:	Not reported
Affiliation City:	Not reported
Affiliation State:	Not reported
Affiliation Country:	Not reported
Affiliation Zip:	Not reported
Affiliation Phone:	Not reported
Affiliation Type Desc:	Facility Mailing Address
Entity Name:	Mailing Address
Entity Title:	Not reported
Affiliation Address:	295 Parkshore Drive
Affiliation City:	Folsom
Affiliation State:	CA
Affiliation Country:	Not reported
Affiliation Zip:	95630
Affiliation Phone:	Not reported
Affiliation Type Desc:	Operator
Entity Name:	Verizon Wireless
Entity Title:	Not reported
Affiliation Address:	Not reported
Affiliation City:	Not reported
Affiliation State:	Not reported
Affiliation Country:	Not reported
Affiliation Zip:	Not reported
Affiliation Phone:	(866) 694-2415

VERIZON WIRELESS CONTRA COSTA COLLEGE (Continued) **S121766910**

Affiliation Type Desc:	Property Owner
Entity Name:	CCC Junior College District
Entity Title:	Not reported
Affiliation Address:	Not reported
Affiliation City:	Not reported
Affiliation State:	Not reported
Affiliation Country:	United States
Affiliation Zip:	Not reported
Affiliation Phone:	(925) 229-1000

Affiliation Type Desc:	CUPA District
Entity Name:	Contra Costa County Health Services Department
Entity Title:	Not reported
Affiliation Address:	4585 Pacheco BlvdSuite 100
Affiliation City:	Martinez
Affiliation State:	CA
Affiliation Country:	Not reported
Affiliation Zip:	94553
Affiliation Phone:	(925) 335-3200

Affiliation Type Desc:	Environmental Contact
Entity Name:	Environmental Compliance
Entity Title:	Not reported
Affiliation Address:	295 Parkshore Drive
Affiliation City:	Folsom
Affiliation State:	CA
Affiliation Country:	Not reported
Affiliation Zip:	95630
Affiliation Phone:	Not reported

C19 **MIDDLE COLLEGE** **RCRA NonGen / NLR** **1024871583**
WNW **2600 MISSION BELL DR** **CAL000440228**
1/8-1/4 **SAN PABLO, CA 94806**
0.193 mi.
1018 ft. **Site 7 of 7 in cluster C**

Relative:
Lower

Actual:
54 ft.

RCRA NonGen / NLR:

Date form received by agency:	2018-10-26 00:00:00.0
Facility name:	MIDDLE COLLEGE
Facility address:	2600 MISSION BELL DR SAN PABLO, CA 94806
EPA ID:	CAL000440228
Mailing address:	1400 S MARINA WAY RICHMOND, CA 94804
Contact:	JULIO ARROYO
Contact address:	1400 S MARINA WAY RICHMOND, CA 94804
Contact country:	Not reported
Contact telephone:	510-231-1109
Contact email:	JULIO.ARROYO@WCCUSD.NET
EPA Region:	09
Classification:	Non-Generator
Description:	Handler: Non-Generators do not presently generate hazardous waste

Owner/Operator Summary:

Owner/operator name:	WESTERN CONTRA COSTA COUNTY SCHOOL

MIDDLE COLLEGE (Continued) **1024871583**

Owner/operator address: 1400 S MARINA WAY
RICHMOND, CA 94804
Owner/operator country: Not reported
Owner/operator telephone: 510-231-1109
Owner/operator email: Not reported
Owner/operator fax: Not reported
Owner/operator extension: Not reported
Legal status: Other
Owner/Operator Type: Owner
Owner/Op start date: Not reported
Owner/Op end date: Not reported

Owner/operator name: JULIO ARROYO
Owner/operator address: 1400 S MARINA WAY
RICHMOND, CA 94804
Owner/operator country: Not reported
Owner/operator telephone: 510-231-1109
Owner/operator email: Not reported
Owner/operator fax: Not reported
Owner/operator extension: Not reported
Legal status: Other
Owner/Operator Type: Operator
Owner/Op start date: Not reported
Owner/Op end date: Not reported

Handler Activities Summary:
U.S. importer of hazardous waste: No
Mixed waste (haz. and radioactive): No
Recycler of hazardous waste: No
Transporter of hazardous waste: No
Treater, storer or disposer of HW: No
Underground injection activity: No
On-site burner exemption: No
Furnace exemption: No
Used oil fuel burner: No
Used oil processor: No
User oil refiner: No
Used oil fuel marketer to burner: No
Used oil Specification marketer: No
Used oil transfer facility: No
Used oil transporter: No

Violation Status: No violations found

20
WSW
1/8-1/4
0.200 mi.
1057 ft.

ACS SMOG & REPAIR **CONTRA COSTA CO. SITE LIST** **S109420866**
2550 EL PORTAL DR **N/A**
RICHMOND, CA 94806

Relative:
Lower

Actual:
52 ft.

CONTRA COSTA CO. SITE LIST:
Name: ACS SMOG & REPAIR
Address: 2550 EL PORTAL DR
City: RICHMOND
Facility ID: FA0030601
Billing Status: INACTIVE, NON-BILLABLE
Program Status: CONTRA COSTA CO. SITE LIST
Program/Elements: HMBP GENERAL

ACS SMOG & REPAIR (Continued) **S109420866**

Region: CONTRA COSTA
Cupa Number: 773932

Name: ACS SMOG & REPAIR
Address: 2550 EL PORTAL DR
City: RICHMOND
Facility ID: FA0030601
Billing Status: INACTIVE, NON-BILLABLE
Program Status: CONTRA COSTA CO. SITE LIST
Program/Elements: HWG: LESS THAN 5 TONS/YEAR
Region: CONTRA COSTA
Cupa Number: 773932

21
ENE
1/8-1/4
0.210 mi.
1108 ft.

MATTHEW TRUJILLO **RCRA NonGen / NLR** **1025844106**
2816 CANTERBURY DRIVE **CAC003023724**
RICHMOND, CA 94806

Relative:
Higher

Actual:
101 ft.

RCRA NonGen / NLR:
Date form received by agency: 2019-07-12 00:00:00.0
Facility name: MATTHEW TRUJILLO
Facility address: 2816 CANTERBURY DRIVE
RICHMOND, CA 94806
EPA ID: CAC003023724
Contact: MATTHEW TRUJILLO
Contact address: 2816 CANTERBURY DRIVE
RICHMOND, CA 94806
Contact country: Not reported
Contact telephone: 510-859-3765
Contact email: MELISA@ENV-REM.COM
EPA Region: 09
Classification: Non-Generator
Description: Handler: Non-Generators do not presently generate hazardous waste

Owner/Operator Summary:
Owner/operator name: MATTHEW TRUJILLO
Owner/operator address: 2816 CANTERBURY DRIVE
RICHMOND, CA 94806
Owner/operator country: Not reported
Owner/operator telephone: 510-859-3765
Owner/operator email: Not reported
Owner/operator fax: Not reported
Owner/operator extension: Not reported
Legal status: Other
Owner/Operator Type: Operator
Owner/Op start date: Not reported
Owner/Op end date: Not reported

Owner/operator name: MATTHEW TRUJILLO
Owner/operator address: 2816 CANTERBURY DRIVE
RICHMOND, CA 94806
Owner/operator country: Not reported
Owner/operator telephone: 510-859-3765
Owner/operator email: Not reported
Owner/operator fax: Not reported
Owner/operator extension: Not reported

MATTHEW TRUJILLO (Continued) **1025844106**

Legal status: Other
Owner/Operator Type: Owner
Owner/Op start date: Not reported
Owner/Op end date: Not reported

Handler Activities Summary:
U.S. importer of hazardous waste: No
Mixed waste (haz. and radioactive): No
Recycler of hazardous waste: No
Transporter of hazardous waste: No
Treater, storer or disposer of HW: No
Underground injection activity: No
On-site burner exemption: No
Furnace exemption: No
Used oil fuel burner: No
Used oil processor: No
User oil refiner: No
Used oil fuel marketer to burner: No
Used oil Specification marketer: No
Used oil transfer facility: No
Used oil transporter: No

Violation Status: No violations found

D22 **TESORO (SPEEDWAY) #68208** **UST** **U004315806**
South **2601 ROAD 20** **N/A**
1/8-1/4 **SAN PABLO, CA 94806**
0.227 mi.
1196 ft. **Site 1 of 8 in cluster D**

Relative:
Higher

Actual:
61 ft.

UST:
Name: TESORO (SPEEDWAY) #68208
Address: 2601 ROAD 20
City,State,Zip: SAN PABLO, CA 94806
Facility ID: 07-000-701971
Permitting Agency: Contra Costa County Health Services Department
Latitude: 37.963382
Longitude: -122.338676

D23 **USA PETROLEUM COMPANY 20** **SWEEPS UST** **U001599899**
South **2601 ROAD 20** **HIST UST** **N/A**
1/8-1/4 **SAN PABLO, CA 94806**
0.227 mi.
1196 ft. **Site 2 of 8 in cluster D**

Relative:
Higher

Actual:
61 ft.

SWEEPS UST:
Name: USA PETROLEUM
Address: 2601 ROAD 20
City: SAN PABLO
Status: Active
Comp Number: 1971
Number: 1
Board Of Equalization: 44-002179
Referral Date: 04-06-93
Action Date: 11-11-93
Created Date: 07-22-88
Owner Tank Id: 3

USA PETROLEUM COMPANY 20 (Continued) **U001599899**

SWRCB Tank Id: 07-000-001971-000003
Tank Status: A
Capacity: 12000
Active Date: 06-24-93
Tank Use: M.V. FUEL
STG: P
Content: REG UNLEADED
Number Of Tanks: 5

Name: USA PETROLEUM
Address: 2601 ROAD 20
City: SAN PABLO
Status: Active
Comp Number: 1971
Number: 1
Board Of Equalization: 44-002179
Referral Date: 04-06-93
Action Date: 11-11-93
Created Date: 07-22-88
Owner Tank Id: 5
SWRCB Tank Id: 07-000-001971-000005
Tank Status: A
Capacity: 12000
Active Date: 06-24-93
Tank Use: M.V. FUEL
STG: P
Content: REG UNLEADED
Number Of Tanks: Not reported

Name: USA PETROLEUM
Address: 2601 ROAD 20
City: SAN PABLO
Status: Active
Comp Number: 1971
Number: 1
Board Of Equalization: 44-002179
Referral Date: 04-06-93
Action Date: 11-11-93
Created Date: 07-22-88
Owner Tank Id: 6
SWRCB Tank Id: 07-000-001971-000006
Tank Status: A
Capacity: 12000
Active Date: 06-24-93
Tank Use: M.V. FUEL
STG: P
Content: REG UNLEADED
Number Of Tanks: Not reported

Name: USA PETROLEUM
Address: 2601 ROAD 20
City: SAN PABLO
Status: Active
Comp Number: 1971
Number: 1
Board Of Equalization: 44-002179
Referral Date: 04-06-93

USA PETROLEUM COMPANY 20 (Continued) **U001599899**

Action Date:	11-11-93
Created Date:	07-22-88
Owner Tank Id:	7
SWRCB Tank Id:	07-000-001971-000007
Tank Status:	A
Capacity:	12000
Active Date:	06-24-93
Tank Use:	M.V. FUEL
STG:	P
Content:	PRM UNLEADED
Number Of Tanks:	Not reported

Name:	USA PETROLEUM
Address:	2601 ROAD 20
City:	SAN PABLO
Status:	Active
Comp Number:	1971
Number:	1
Board Of Equalization:	44-002179
Referral Date:	04-06-93
Action Date:	11-11-93
Created Date:	07-22-88
Owner Tank Id:	8
SWRCB Tank Id:	07-000-001971-000008
Tank Status:	A
Capacity:	8000
Active Date:	06-24-93
Tank Use:	M.V. FUEL
STG:	P
Content:	DIESEL
Number Of Tanks:	Not reported

Name:	USA PETROLEUM
Address:	2601 ROAD 20
City:	SAN PABLO
Status:	Not reported
Comp Number:	1971
Number:	Not reported
Board Of Equalization:	44-002179
Referral Date:	Not reported
Action Date:	Not reported
Created Date:	Not reported
Owner Tank Id:	Not reported
SWRCB Tank Id:	07-000-001971-000001
Tank Status:	Not reported
Capacity:	12000
Active Date:	Not reported
Tank Use:	M.V. FUEL
STG:	PRODUCT
Content:	REG UNLEADED
Number Of Tanks:	3

Name:	USA PETROLEUM
Address:	2601 ROAD 20
City:	SAN PABLO
Status:	Not reported
Comp Number:	1971

USA PETROLEUM COMPANY 20 (Continued) **U001599899**

Number: Not reported
Board Of Equalization: 44-002179
Referral Date: Not reported
Action Date: Not reported
Created Date: Not reported
Owner Tank Id: Not reported
SWRCB Tank Id: 07-000-001971-000002
Tank Status: Not reported
Capacity: 12000
Active Date: Not reported
Tank Use: M.V. FUEL
STG: PRODUCT
Content: DIESEL
Number Of Tanks: Not reported

Name: USA PETROLEUM
Address: 2601 ROAD 20
City: SAN PABLO
Status: Not reported
Comp Number: 1971
Number: Not reported
Board Of Equalization: 44-002179
Referral Date: Not reported
Action Date: Not reported
Created Date: Not reported
Owner Tank Id: Not reported
SWRCB Tank Id: 07-000-001971-000004
Tank Status: Not reported
Capacity: 12000
Active Date: Not reported
Tank Use: M.V. FUEL
STG: PRODUCT
Content: PRM UNLEADED
Number Of Tanks: Not reported

HIST UST:
Name: USA PETROLEUM COMPANY 20
Address: 2601 ROAD 20
City,State,Zip: SAN PABLO, CA 94806
File Number: 000230E7
URL: http://geotracker.waterboards.ca.gov/ustpdfs/pdf/000230E7.pdf
Region: STATE
Facility ID: 00000001971
Facility Type: Gas Station
Other Type: Not reported
Contact Name: JOE DIXON
Telephone: 2138294383
Owner Name: USA PETROLEUM COMPANY
Owner Address: P.O.BOX 1839
Owner City,St,Zip: SANTA MONICA, CA 90406
Total Tanks: 0004

Tank Num: 001
Container Num: 1
Year Installed: Not reported
Tank Capacity: 00012000
Tank Used for: PRODUCT

USA PETROLEUM COMPANY 20 (Continued) **U001599899**

Type of Fuel: UNLEADED
Container Construction Thickness: 1/4"
Leak Detection: Stock Inventor

Tank Num: 002
Container Num: 2
Year Installed: Not reported
Tank Capacity: 00012000
Tank Used for: PRODUCT
Type of Fuel: REGULAR
Container Construction Thickness: 1/4"
Leak Detection: Stock Inventor

Tank Num: 003
Container Num: 3
Year Installed: Not reported
Tank Capacity: 00012000
Tank Used for: PRODUCT
Type of Fuel: PREMIUM
Container Construction Thickness: 1/4"
Leak Detection: Stock Inventor

Tank Num: 004
Container Num: 4
Year Installed: Not reported
Tank Capacity: 00012000
Tank Used for: PRODUCT
Type of Fuel: DIESEL
Container Construction Thickness: 1/4"
Leak Detection: Stock Inventor

Click here for Geo Tracker PDF:

D24 **TESORO (SPEEDWAY) #68208** **CERS HAZ WASTE** **S123103051**
South **2601 ROAD 20** **CERS TANKS** **N/A**
1/8-1/4 **SAN PABLO, CA 94806** **CONTRA COSTA CO. SITE LIST**
0.227 mi. **CERS**
1196 ft. **Site 3 of 8 in cluster D**

Relative:
Higher

Actual:
61 ft.

CERS HAZ WASTE:
Name: TESORO (SPEEDWAY) #68208
Address: 2601 ROAD 20
City,State,Zip: SAN PABLO, CA 94806
Site ID: 74652
CERS ID: 10004365
CERS Description: Hazardous Waste Generator

CERS TANKS:
Name: TESORO (SPEEDWAY) #68208
Address: 2601 ROAD 20
City,State,Zip: SAN PABLO, CA 94806
Site ID: 74652
CERS ID: 10004365
CERS Description: Underground Storage Tank

CONTRA COSTA CO. SITE LIST:
Name: TESORO (SPEEDWAY) #68208

TESORO (SPEEDWAY) #68208 (Continued) **S123103051**

Address: 2601 ROAD 20
City: SAN PABLO
Facility ID: FA0030691
Billing Status: ACTIVE, BILLABLE
Program Status: CONTRA COSTA CO. SITE LIST
Program/Elements: HMBP: >250K-500K LBS, 0-19 EMPLOYEES
Region: CONTRA COSTA
Cupa Number: 701971

Name: TESORO (SPEEDWAY) #68208
Address: 2601 ROAD 20
City: SAN PABLO
Facility ID: FA0030691
Billing Status: ACTIVE, BILLABLE
Program Status: CONTRA COSTA CO. SITE LIST
Program/Elements: HWG: LESS THAN 5 TONS/YEAR
Region: CONTRA COSTA
Cupa Number: 701971

Name: TESORO (SPEEDWAY) #68208
Address: 2601 ROAD 20
City: SAN PABLO
Facility ID: FA0030691
Billing Status: ACTIVE, BILLABLE
Program Status: CONTRA COSTA CO. SITE LIST
Program/Elements: UNDERGROUND STORAGE TANK SITE
Region: CONTRA COSTA
Cupa Number: 701971

CERS:
Name: TESORO (SPEEDWAY) #68208
Address: 2601 ROAD 20
City,State,Zip: SAN PABLO, CA 94806
Site ID: 74652
CERS ID: 10004365
CERS Description: Chemical Storage Facilities

Violations:
Site ID: 74652
Site Name: TESORO (SPEEDWAY) #68208
Violation Date: 01-23-2018
Citation: HSC 6.95 25508(a)(1) - California Health and Safety Code, Chapter 6.95, Section(s) 25508(a)(1)
Violation Description: Failure to complete and electronically submit a business plan when storing/handling a hazardous material at or above reportable quantities.
Violation Notes: Returned to compliance on 01/23/2018. OBSERVATION: The business failed to post all required emergency phone number required by Business Plan CORRECTIVE ACTION: Complete and post all required phone numbers. Corrected in presence.
Violation Division: Contra Costa County Health Services Department
Violation Program: HMRRP
Violation Source: CERS

Site ID: 74652
Site Name: TESORO (SPEEDWAY) #68208
Violation Date: 07-21-2014

TESORO (SPEEDWAY) #68208 (Continued) **S123103051**

Citation:	Un-Specified
Violation Description:	UST Program - Operations/Maintenance - For use of Local Ordinance only.
Violation Notes:	Returned to compliance on 07/21/2014.
Violation Division:	Contra Costa County Health Services Department
Violation Program:	UST
Violation Source:	CERS
Site ID:	74652
Site Name:	TESORO (SPEEDWAY) #68208
Violation Date:	08-22-2018
Citation:	23 CCR 16 2712(b) - California Code of Regulations, Title 23, Chapter 16, Section(s) 2712(b)
Violation Description:	Failure to maintain monitoring and maintenance records and/or maintain records of appropriate follow-up actions.
Violation Notes:	Returned to compliance on 07/22/2019. VIOLATION: No records of maintenance for STP alarms is available. CORRECTIVE ACTION: Hire contractor to find cause of continual STP alarms and correct. Send documentation of correction/work order by 9/21/18 87 STP tank top alarms have been alarming monthly since at least January. Only repair records show that fluid/water was pumped out. Last month DO did not indicate any Corrective action maintenance was indicated. This issue must be addressed.
Violation Division:	Contra Costa County Health Services Department
Violation Program:	UST
Violation Source:	CERS
Site ID:	74652
Site Name:	TESORO (SPEEDWAY) #68208
Violation Date:	01-25-2019
Citation:	23 CCR 16 2712(b) - California Code of Regulations, Title 23, Chapter 16, Section(s) 2712(b)
Violation Description:	Failure to maintain records of repairs and upgrades on site, or off site if approved by the UPA, for the life of the UST.
Violation Notes:	Returned to compliance on 07/22/2019.
Violation Division:	Contra Costa County Health Services Department
Violation Program:	UST
Violation Source:	CERS
Site ID:	74652
Site Name:	TESORO (SPEEDWAY) #68208
Violation Date:	07-01-2019
Citation:	HSC 6.7 25284 - California Health and Safety Code, Chapter 6.7, Section(s) 25284
Violation Description:	Failure to obtain a valid permit to operate from the UPA including but not limited to unpaid permit fees.
Violation Notes:	Observation: As of September 6, 2019, the subject facility does not possess a current and valid CUPA Permit. Corrective Action: 1) Conduct tightness testing of secondary containment at least once every 36 months 1) Immediately Remit payment for all outstanding Certified Unified Program Agency permit fees to CCHS Finance Department (925) 957-5520. and/or 2) Immediately address and correct all outstanding Underground Storage Tank violations and/or any Class I violations in other CUPA programs. A list of outstanding violations is enclosed, if applicable.
Violation Division:	Contra Costa County Health Services Department
Violation Program:	UST

TESORO (SPEEDWAY) #68208 (Continued) **S123103051**

Violation Source: CERS

Site ID: 74652
Site Name: TESORO (SPEEDWAY) #68208
Violation Date: 07-21-2014
Citation: Un-Specified
Violation Description: UST Program - Operations/Maintenance - For use of Local Ordinance only.
Violation Notes: Returned to compliance on 08/20/2015.
Violation Division: Contra Costa County Health Services Department
Violation Program: UST
Violation Source: CERS

Site ID: 74652
Site Name: TESORO (SPEEDWAY) #68208
Violation Date: 07-19-2018
Citation: HSC 6.7 25284 - California Health and Safety Code, Chapter 6.7, Section(s) 25284
Violation Description: Failure to obtain a valid permit to operate from the UPA including but not limited to unpaid permit fees.
Violation Notes: Returned to compliance on 08/02/2018.
Violation Division: Contra Costa County Health Services Department
Violation Program: UST
Violation Source: CERS

Site ID: 74652
Site Name: TESORO (SPEEDWAY) #68208
Violation Date: 07-22-2019
Citation: HSC 6.7 25284.2 - California Health and Safety Code, Chapter 6.7, Section(s) 25284.2
Violation Description: "Failure to meet one or more of the following requirements: Install or maintain a liquid-tight spill container. Have a minimum capacity of five gallons. Have a functional drain valve or other method for the removal of liquid from the spill container. Be resistant to galvanic corrosion. Perform a tightness test at installation, every 12 months thereafter, or within 30 days after a repair to the spill container. Tested using applicable manufacturer guidelines, industry codes, engineering standards, or a method approved by a professional engineer. Tested by a certified UST service technician. Maintain records of spill containment testing for 36 months. "
Violation Notes: OBSERVATION: THE DIESEL SPILL CONTAINER (BUCKET) DID NOT HOLD WATER AND DID NOT PASS TEST. UNABLE TO DETERMINE IF IT HOLDS MINIMUM OF 5 GALLONS. Owner/Operator failed to meet one or more of the following spill container requirements: install or maintain spill container which is liquid-tight, has a minimum capacity of five gallons, has a functional drain valve or other method for the removal of liquid from the spill container, and is resistant to galvanic corrosion; did not perform tightness test at installation, every 12 months thereafter, or within 30 days after a repair; did not have tested using manufacturer's guidelines, industry codes, engineering standards, or method approved by PE, or was not tested by a certified UST service technician; or failed to maintain testing records for 36 months. CORRECTIVE ACTION: Install or repair spill buckets to meet all of the listed requirements, have tightness tested using approved method, by certified UST service technician, and [Truncated]
Violation Division: Contra Costa County Health Services Department
Violation Program: UST

TESORO (SPEEDWAY) #68208 (Continued) **S123103051**

Violation Source: CERS

Site ID: 74652
Site Name: TESORO (SPEEDWAY) #68208
Violation Date: 09-10-2019
Citation: 23 CCR 16 2712(b)(1)(G) - California Code of Regulations, Title 23, Chapter 16, Section(s) 2712(b)(1)(G)
Violation Description: Failure to comply with one or more of the following overfill prevention equipment requirements: Alert the transfer operator when the tank is 90 percent full by restricting the flow into the tank or triggering an audible and visual alarm; or Restrict delivery of flow to the tank at least 30 minutes before the tank overfills, provided the restriction occurs when the tank is filled to no more than 95 percent of capacity; and activate an audible alarm at least five minutes before the tank overfills; or Provide positive shut-off of flow to the tank when the tank is filled to no more than 95 percent of capacity; or Provide positive shut-off of flow to the tank so that none of the fittings located on the top of the tank are exposed to product due to overfilling. Install/retrofit overfill prevention equipment that does not use flow restrictors on vent piping to meet overfill prevention equipment requirements when the overfill prevention equipment is installed, repaired, or replaced on and after October 1,- 2018. For USTs installed before October 1, 2018, perform an inspection by October 13, 2018 and every 36 months thereafter. For USTs installed on and after October- 1,- 2018, perform an inspection at installation and every 36 months thereafter. Inspected within 30 days after a repair to the overfill prevention equipment. Inspected using an applicable manufacturer guidelines, industry codes, engineering standards, or a method approved by a professional engineer. Inspected by a certified UST service technician. Maintain records of overfill prevention equipment inspection for 36 months.
Violation Notes: Observation: Facility has failed to do one of the following: 1) Test overfill Once by October 13, 2018 and every 36 months thereafter 2) Owners or operators shall submit a copy of the G Overfill Prevention Equipment Inspection Report FormG to the local agency within 30 days of the completion of the overfill prevention equipment inspection. 3) Owners or operators shall notify the local agency at least 48 hours prior to conducting the inspection. Corrective Action: Notify CCHSHMP of the Overfill Prevention testing date within 48 hours notice and/or Submit a completed "Overfill Prevention Equipment Inspection Report Form" to CCHSHMP within 30 days of the testing date.
Violation Division: Contra Costa County Health Services Department
Violation Program: UST
Violation Source: CERS

Evaluation:
Eval General Type: Compliance Evaluation Inspection
Eval Date: 01-23-2018
Violations Found: Yes
Eval Type: Routine done by local agency
Eval Notes: Not reported
Eval Division: Contra Costa County Health Services Department
Eval Program: HMRRP
Eval Source: CERS

Eval General Type: Compliance Evaluation Inspection
Eval Date: 01-27-2016

TESORO (SPEEDWAY) #68208 (Continued) **S123103051**

Violations Found: No
Eval Type: Routine done by local agency
Eval Notes: Not reported
Eval Division: Contra Costa County Health Services Department
Eval Program: HW
Eval Source: CERS

Eval General Type: Compliance Evaluation Inspection
Eval Date: 01-27-2016
Violations Found: No
Eval Type: Routine done by local agency
Eval Notes: Not reported
Eval Division: Contra Costa County Health Services Department
Eval Program: UST
Eval Source: CERS

Eval General Type: Other/Unknown
Eval Date: 07-19-2018
Violations Found: Yes
Eval Type: Other, not routine, done by local agency
Eval Notes: Not reported
Eval Division: Contra Costa County Health Services Department
Eval Program: UST
Eval Source: CERS

Eval General Type: Other/Unknown
Eval Date: 09-10-2019
Violations Found: Yes
Eval Type: Other, not routine, done by local agency
Eval Notes: Not reported
Eval Division: Contra Costa County Health Services Department
Eval Program: UST
Eval Source: CERS

Eval General Type: Compliance Evaluation Inspection
Eval Date: 12-31-2014
Violations Found: No
Eval Type: Routine done by local agency
Eval Notes: Not reported
Eval Division: Contra Costa County Health Services Department
Eval Program: HMRRP
Eval Source: CERS

Eval General Type: Compliance Evaluation Inspection
Eval Date: 12-31-2014
Violations Found: No
Eval Type: Routine done by local agency
Eval Notes: Not reported
Eval Division: Contra Costa County Health Services Department
Eval Program: HW
Eval Source: CERS

Eval General Type: Other/Unknown
Eval Date: 01-25-2019
Violations Found: Yes
Eval Type: Other, not routine, done by local agency
Eval Notes: Not reported

TESORO (SPEEDWAY) #68208 (Continued) **S123103051**

Eval Division: Contra Costa County Health Services Department
Eval Program: UST
Eval Source: CERS

Eval General Type: Compliance Evaluation Inspection
Eval Date: 01-27-2016
Violations Found: No
Eval Type: Routine done by local agency
Eval Notes: Not reported
Eval Division: Contra Costa County Health Services Department
Eval Program: HMRRP
Eval Source: CERS

Eval General Type: Compliance Evaluation Inspection
Eval Date: 07-18-2017
Violations Found: No
Eval Type: Routine done by local agency
Eval Notes: Not reported
Eval Division: Contra Costa County Health Services Department
Eval Program: UST
Eval Source: CERS

Eval General Type: Compliance Evaluation Inspection
Eval Date: 07-21-2014
Violations Found: Yes
Eval Type: Routine done by local agency
Eval Notes: Not reported
Eval Division: Contra Costa County Health Services Department
Eval Program: UST
Eval Source: CERS

Eval General Type: Other/Unknown
Eval Date: 12-20-2018
Violations Found: No
Eval Type: Other, not routine, done by local agency
Eval Notes: Not reported
Eval Division: Contra Costa County Health Services Department
Eval Program: UST
Eval Source: CERS

Eval General Type: Compliance Evaluation Inspection
Eval Date: 01-23-2018
Violations Found: No
Eval Type: Routine done by local agency
Eval Notes: Not reported
Eval Division: Contra Costa County Health Services Department
Eval Program: HW
Eval Source: CERS

Eval General Type: Compliance Evaluation Inspection
Eval Date: 07-22-2019
Violations Found: Yes
Eval Type: Routine done by local agency
Eval Notes: Not reported
Eval Division: Contra Costa County Health Services Department
Eval Program: UST
Eval Source: CERS

TESORO (SPEEDWAY) #68208 (Continued) **S123103051**

Eval General Type: Other/Unknown
Eval Date: 08-20-2015
Violations Found: No
Eval Type: Other, not routine, done by local agency
Eval Notes: Not reported
Eval Division: Contra Costa County Health Services Department
Eval Program: UST
Eval Source: CERS

Eval General Type: Compliance Evaluation Inspection
Eval Date: 08-22-2018
Violations Found: Yes
Eval Type: Routine done by local agency
Eval Notes: Not reported
Eval Division: Contra Costa County Health Services Department
Eval Program: UST
Eval Source: CERS

Enforcement Action:
Site ID: 74652
Site Name: TESORO (SPEEDWAY) #68208
Site Address: 2601 ROAD 20
Site City: SAN PABLO
Site Zip: 94806
Enf Action Date: 01-23-2018
Enf Action Type: Notice of Violation (Unified Program)
Enf Action Description: Notice of Violation Issued by the Inspector at the Time of Inspection
Enf Action Notes: Not reported
Enf Action Division: Contra Costa County Health Services Department
Enf Action Program: HMRRP
Enf Action Source: CERS

Site ID: 74652
Site Name: TESORO (SPEEDWAY) #68208
Site Address: 2601 ROAD 20
Site City: SAN PABLO
Site Zip: 94806
Enf Action Date: 01-25-2019
Enf Action Type: Notice of Violation (Unified Program)
Enf Action Description: Notice of Violation Issued by the Inspector at the Time of Inspection
Enf Action Notes: Not reported
Enf Action Division: Contra Costa County Health Services Department
Enf Action Program: UST
Enf Action Source: CERS

Site ID: 74652
Site Name: TESORO (SPEEDWAY) #68208
Site Address: 2601 ROAD 20
Site City: SAN PABLO
Site Zip: 94806
Enf Action Date: 07-19-2018
Enf Action Type: Notice of Violation (Unified Program)
Enf Action Description: Notice of Violation Issued by the Inspector at the Time of Inspection
Enf Action Notes: Not reported
Enf Action Division: Contra Costa County Health Services Department
Enf Action Program: UST
Enf Action Source: CERS

TESORO (SPEEDWAY) #68208 (Continued) **S123103051**

Site ID:	74652
Site Name:	TESORO (SPEEDWAY) #68208
Site Address:	2601 ROAD 20
Site City:	SAN PABLO
Site Zip:	94806
Enf Action Date:	07-21-2014
Enf Action Type:	Notice of Violation (Unified Program)
Enf Action Description:	Notice of Violation Issued by the Inspector at the Time of Inspection
Enf Action Notes:	Not reported
Enf Action Division:	Contra Costa County Health Services Department
Enf Action Program:	UST
Enf Action Source:	CERS

Site ID:	74652
Site Name:	TESORO (SPEEDWAY) #68208
Site Address:	2601 ROAD 20
Site City:	SAN PABLO
Site Zip:	94806
Enf Action Date:	07-22-2019
Enf Action Type:	Notice of Violation (Unified Program)
Enf Action Description:	Notice of Violation Issued by the Inspector at the Time of Inspection
Enf Action Notes:	Not reported
Enf Action Division:	Contra Costa County Health Services Department
Enf Action Program:	UST
Enf Action Source:	CERS

Site ID:	74652
Site Name:	TESORO (SPEEDWAY) #68208
Site Address:	2601 ROAD 20
Site City:	SAN PABLO
Site Zip:	94806
Enf Action Date:	08-22-2018
Enf Action Type:	Notice of Violation (Unified Program)
Enf Action Description:	Notice of Violation Issued by the Inspector at the Time of Inspection
Enf Action Notes:	Not reported
Enf Action Division:	Contra Costa County Health Services Department
Enf Action Program:	UST
Enf Action Source:	CERS

Site ID:	74652
Site Name:	TESORO (SPEEDWAY) #68208
Site Address:	2601 ROAD 20
Site City:	SAN PABLO
Site Zip:	94806
Enf Action Date:	09-10-2019
Enf Action Type:	Notice of Violation (Unified Program)
Enf Action Description:	Notice of Violation Issued by the Inspector at the Time of Inspection
Enf Action Notes:	Not reported
Enf Action Division:	Contra Costa County Health Services Department
Enf Action Program:	UST
Enf Action Source:	CERS

Coordinates:

Site ID:	74652
Facility Name:	TESORO (SPEEDWAY) #68208
Env Int Type Code:	HWG
Program ID:	10004365

TESORO (SPEEDWAY) #68208 (Continued) **S123103051**

Coord Name:	Not reported
Ref Point Type Desc:	Unknown
Latitude:	37.963478
Longitude:	-122.338233

Affiliation:

Affiliation Type Desc:	Parent Corporation
Entity Name:	Tesoro Refining and Marketing Company LLC
Entity Title:	Not reported
Affiliation Address:	Not reported
Affiliation City:	Not reported
Affiliation State:	Not reported
Affiliation Country:	Not reported
Affiliation Zip:	Not reported
Affiliation Phone:	Not reported

Affiliation Type Desc:	UST Property Owner Name
Entity Name:	Tesoro Sierra Properties LLC
Entity Title:	Not reported
Affiliation Address:	19100 RIDGEWOOD PKWY, MS:TX1-022
Affiliation City:	San Antonio
Affiliation State:	TX
Affiliation Country:	United States
Affiliation Zip:	78259
Affiliation Phone:	(210) 626-4673

Affiliation Type Desc:	Property Owner
Entity Name:	Tesoro Sierra Properties
Entity Title:	Not reported
Affiliation Address:	19100 RIDGEWOOD PKWY MS: TX1-022
Affiliation City:	San Antonio
Affiliation State:	TX
Affiliation Country:	United States
Affiliation Zip:	78259
Affiliation Phone:	(210) 626-4673

Affiliation Type Desc:	CUPA District
Entity Name:	Contra Costa County Health Services Department
Entity Title:	Not reported
Affiliation Address:	4585 Pacheco BlvdSuite 100
Affiliation City:	Martinez
Affiliation State:	CA
Affiliation Country:	Not reported
Affiliation Zip:	94553
Affiliation Phone:	(925) 335-3200

Affiliation Type Desc:	Document Preparer
Entity Name:	BELSHIRE ENVIRONMENTAL SERVICES, INC
Entity Title:	Not reported
Affiliation Address:	Not reported
Affiliation City:	Not reported
Affiliation State:	Not reported
Affiliation Country:	Not reported
Affiliation Zip:	Not reported
Affiliation Phone:	Not reported

Affiliation Type Desc:	Identification Signer

TESORO (SPEEDWAY) #68208 (Continued) **S123103051**

Entity Name:	TERESA MILES
Entity Title:	ENVIRONMENTAL COMPLIANCE SUPERVISOR
Affiliation Address:	Not reported
Affiliation City:	Not reported
Affiliation State:	Not reported
Affiliation Country:	Not reported
Affiliation Zip:	Not reported
Affiliation Phone:	Not reported
Affiliation Type Desc:	Operator
Entity Name:	WESTERN REFINING RETAIL, LLC
Entity Title:	Not reported
Affiliation Address:	Not reported
Affiliation City:	Not reported
Affiliation State:	Not reported
Affiliation Country:	Not reported
Affiliation Zip:	Not reported
Affiliation Phone:	(505) 893-2973
Affiliation Type Desc:	UST Tank Operator
Entity Name:	WESTERN REFINING RETAIL, LLC
Entity Title:	Not reported
Affiliation Address:	1250 WEST WASHINGTON STREET, SUITE #101
Affiliation City:	TEMPE
Affiliation State:	AZ
Affiliation Country:	United States
Affiliation Zip:	85281
Affiliation Phone:	(505) 893-2973
Affiliation Type Desc:	Environmental Contact
Entity Name:	STEPHEN M. COULTER
Entity Title:	Not reported
Affiliation Address:	7550 WATT AVENUE
Affiliation City:	NORTH HIGHLANDS
Affiliation State:	CA
Affiliation Country:	Not reported
Affiliation Zip:	95660
Affiliation Phone:	Not reported
Affiliation Type Desc:	Facility Mailing Address
Entity Name:	Mailing Address
Entity Title:	Not reported
Affiliation Address:	19100 RIDGEWOOD PKWY MS: TX1-022
Affiliation City:	San Antonio
Affiliation State:	TX
Affiliation Country:	Not reported
Affiliation Zip:	78259
Affiliation Phone:	Not reported
Affiliation Type Desc:	Legal Owner
Entity Name:	Tesoro Sierra Properties LLC
Entity Title:	Not reported
Affiliation Address:	19100 RIDGEWOOD PKWY MS: TX1-022
Affiliation City:	San Antonio
Affiliation State:	TX
Affiliation Country:	United States
Affiliation Zip:	78259

TESORO (SPEEDWAY) #68208 (Continued) **S123103051**

Affiliation Phone: (210) 626-4673

Affiliation Type Desc: UST Permit Applicant
Entity Name: BURKE D. ALBELDA
Entity Title: ENVIRONMENTAL COMPLIANCE SUPERVISOR
Affiliation Address: Not reported
Affiliation City: Not reported
Affiliation State: Not reported
Affiliation Country: Not reported
Affiliation Zip: Not reported
Affiliation Phone: (310) 869-4096

Affiliation Type Desc: UST Tank Owner
Entity Name: Tesoro Sierra Properties LLC
Entity Title: Not reported
Affiliation Address: 19100 RIDGEWOOD PKWY, MS:TX1-022
Affiliation City: San Antonio
Affiliation State: TX
Affiliation Country: United States
Affiliation Zip: 78259
Affiliation Phone: (210) 626-4673

D25 **TESORO WEST COAST CO LLC NO 68208** **RCRA-SQG** **1010561916**
South **2601 RD 20** **CAR000142752**
1/8-1/4 **SAN PABLO, CA 94806**
0.227 mi.
1196 ft. **Site 4 of 8 in cluster D**

Relative:
Higher

Actual:
61 ft.

RCRA-SQG:
Date form received by agency: 2007-05-09 00:00:00.0
Facility name: TESORO WEST COAST CO LLC NO 68208
Facility address: 2601 RD 20
SAN PABLO, CA 94806
EPA ID: CAR000142752
Mailing address: 3450 S 344TH WAY
STE 201
AUBURN, WA 98001
Contact: SANDY EDWARDS
Contact address: 3450 S 344TH WAY STE 201
AUBURN, WA 98001
Contact country: US
Contact telephone: 559-585-8156
Contact email: Not reported
EPA Region: 09
Classification: Small Small Quantity Generator
Description: Handler: generates more than 100 and less than 1000 kg of hazardous waste during any calendar month and accumulates less than 6000 kg of hazardous waste at any time; or generates 100 kg or less of hazardous waste during any calendar month, and accumulates more than 1000 kg of hazardous waste at any time

Owner/Operator Summary:
Owner/operator name: TESORO WEST COAST COMPANY LLC
Owner/operator address: Not reported
Not reported
Owner/operator country: Not reported

TESORO WEST COAST CO LLC NO 68208 (Continued) **1010561916**

Owner/operator telephone: Not reported
Owner/operator email: Not reported
Owner/operator fax: Not reported
Owner/operator extension: Not reported
Legal status: Private
Owner/Operator Type: Operator
Owner/Op start date: 2007-05-01 00:00:00.
Owner/Op end date: Not reported

Owner/operator name: TESORO WEST COAST COMPANY LLC
Owner/operator address: Not reported
Not reported
Owner/operator country: Not reported
Owner/operator telephone: Not reported
Owner/operator email: Not reported
Owner/operator fax: Not reported
Owner/operator extension: Not reported
Legal status: Private
Owner/Operator Type: Owner
Owner/Op start date: 2007-05-01 00:00:00.
Owner/Op end date: Not reported

Handler Activities Summary:
U.S. importer of hazardous waste: No
Mixed waste (haz. and radioactive): No
Recycler of hazardous waste: No
Transporter of hazardous waste: No
Treater, storer or disposer of HW: No
Underground injection activity: No
On-site burner exemption: No
Furnace exemption: No
Used oil fuel burner: No
Used oil processor: No
User oil refiner: No
Used oil fuel marketer to burner: No
Used oil Specification marketer: No
Used oil transfer facility: No
Used oil transporter: No

Historical Generators:
Date form received by agency: 2003-03-13 00:00:00.0
Site name: USA GASOLINE CORPORATION FACILITY NO 20
Classification: Small Quantity Generator

Hazardous Waste Summary:

. Waste code: D018
. Waste name: BENZENE

Violation Status: No violations found

D26 **USA STATION #20** **LUST** **S103066237**
South **2601 ROAD 20** **ENF** **N/A**
1/8-1/4 **SAN PABLO, CA 94806** **HIST CORTESE**
0.227 mi. **CERS**
1196 ft. **Site 5 of 8 in cluster D**

Relative:
Higher

Actual:
61 ft.

LUST:

Name:	USA PETROLEUM STATION #20
Address:	2601 ROAD 20
City,State,Zip:	SAN PABLO, CA 94806
Lead Agency:	SAN FRANCISCO BAY RWQCB (REGION 2)
Case Type:	LUST Cleanup Site
Geo Track:	http://geotracker.waterboards.ca.gov/profile_report.asp?global_id=T0601300345
Global Id:	T0601300345
Latitude:	37.9635166666667
Longitude:	-122.338183333333
Status:	Completed - Case Closed
Status Date:	10/21/2011
Case Worker:	Not reported
RB Case Number:	07-0372
Local Agency:	CONTRA COSTA COUNTY
File Location:	Regional Board
Local Case Number:	01971
Potential Media Affect:	Other Groundwater (uses other than drinking water)
Potential Contaminants of Concern:	Gasoline
Site History:	Not reported

LUST:

Global Id:	T0601300345
Contact Type:	Local Agency Caseworker
Contact Name:	SUE LOYD
Organization Name:	CONTRA COSTA COUNTY
Address:	4333 PACHECO BLVD.
City:	MARTINEZ
Email:	sloyd@hsd.co.contra-costa.ca.us
Phone Number:	Not reported

LUST:

Global Id:	T0601300345
Action Type:	ENFORCEMENT
Date:	06/08/2005
Action:	Staff Letter
Global Id:	T0601300345
Action Type:	ENFORCEMENT
Date:	11/04/2005
Action:	Staff Letter
Global Id:	T0601300345
Action Type:	ENFORCEMENT
Date:	03/13/2006
Action:	Staff Letter
Global Id:	T0601300345
Action Type:	ENFORCEMENT
Date:	10/21/2011
Action:	Closure/No Further Action Letter
Global Id:	T0601300345

USA STATION #20 (Continued) **S103066237**

Action Type: Other
Date: 03/22/1989
Action: Leak Discovery

Global Id: T0601300345
Action Type: RESPONSE
Date: 05/29/2003
Action: Monitoring Report - Quarterly

Global Id: T0601300345
Action Type: RESPONSE
Date: 07/10/2003
Action: Monitoring Report - Quarterly

Global Id: T0601300345
Action Type: RESPONSE
Date: 10/29/2002
Action: Monitoring Report - Quarterly

Global Id: T0601300345
Action Type: RESPONSE
Date: 01/20/2003
Action: Monitoring Report - Quarterly

Global Id: T0601300345
Action Type: RESPONSE
Date: 07/21/2010
Action: Other Report / Document

Global Id: T0601300345
Action Type: RESPONSE
Date: 06/21/2010
Action: Other Report / Document

Global Id: T0601300345
Action Type: ENFORCEMENT
Date: 03/09/2007
Action: 13267 Requirement

Global Id: T0601300345
Action Type: ENFORCEMENT
Date: 08/05/2011
Action: File Review - Closure

Global Id: T0601300345
Action Type: RESPONSE
Date: 04/30/2004
Action: Monitoring Report - Quarterly

Global Id: T0601300345
Action Type: RESPONSE
Date: 01/30/2004
Action: Monitoring Report - Quarterly

Global Id: T0601300345
Action Type: RESPONSE
Date: 01/10/2004

USA STATION #20 (Continued) **S103066237**

Action: Well Installation Report

Global Id: T0601300345
Action Type: RESPONSE
Date: 10/30/2003
Action: Monitoring Report - Quarterly

Global Id: T0601300345
Action Type: RESPONSE
Date: 04/30/2011
Action: Monitoring Report - Semi-Annually

Global Id: T0601300345
Action Type: Other
Date: 06/28/1993
Action: Leak Stopped

Global Id: T0601300345
Action Type: RESPONSE
Date: 01/31/2005
Action: Monitoring Report - Quarterly

Global Id: T0601300345
Action Type: RESPONSE
Date: 07/31/2004
Action: Monitoring Report - Quarterly

Global Id: T0601300345
Action Type: RESPONSE
Date: 04/30/2005
Action: Monitoring Report - Quarterly

Global Id: T0601300345
Action Type: RESPONSE
Date: 01/30/2008
Action: Monitoring Report - Quarterly

Global Id: T0601300345
Action Type: RESPONSE
Date: 07/31/2005
Action: Monitoring Report - Quarterly

Global Id: T0601300345
Action Type: RESPONSE
Date: 10/31/2004
Action: Monitoring Report - Quarterly

Global Id: T0601300345
Action Type: RESPONSE
Date: 10/30/2006
Action: Monitoring Report - Quarterly

Global Id: T0601300345
Action Type: RESPONSE
Date: 01/05/2007
Action: Corrective Action Plan / Remedial Action Plan

USA STATION #20 (Continued) **S103066237**

Global Id: T0601300345
Action Type: RESPONSE
Date: 01/05/2007
Action: Fact Sheets - Public Participation

Global Id: T0601300345
Action Type: RESPONSE
Date: 01/05/2007
Action: Public Participation Plan

Global Id: T0601300345
Action Type: RESPONSE
Date: 12/16/2011
Action: Well Destruction Report

Global Id: T0601300345
Action Type: REMEDIATION
Date: 08/15/2006
Action: In Situ Physical/Chemical Treatment (other than SVE)

Global Id: T0601300345
Action Type: REMEDIATION
Date: 07/26/2005
Action: In Situ Physical/Chemical Treatment (other than SVE)

Global Id: T0601300345
Action Type: REMEDIATION
Date: 06/01/1993
Action: Excavation

Global Id: T0601300345
Action Type: REMEDIATION
Date: 06/04/2010
Action: In Situ Physical/Chemical Treatment (other than SVE)

Global Id: T0601300345
Action Type: Other
Date: 03/22/1989
Action: Leak Reported

Global Id: T0601300345
Action Type: RESPONSE
Date: 06/15/2006
Action: Other Report / Document

Global Id: T0601300345
Action Type: RESPONSE
Date: 10/30/2005
Action: Monitoring Report - Quarterly

Global Id: T0601300345
Action Type: RESPONSE
Date: 01/05/2007
Action: Other Workplan

Global Id: T0601300345
Action Type: RESPONSE

USA STATION #20 (Continued) **S103066237**

Date: 01/30/2006
Action: Monitoring Report - Quarterly

Global Id: T0601300345
Action Type: RESPONSE
Date: 06/03/2006
Action: Other Workplan

Global Id: T0601300345
Action Type: RESPONSE
Date: 09/08/2005
Action: Other Report / Document

Global Id: T0601300345
Action Type: RESPONSE
Date: 07/15/2006
Action: Other Report / Document

Global Id: T0601300345
Action Type: RESPONSE
Date: 09/30/2006
Action: Other Report / Document

Global Id: T0601300345
Action Type: RESPONSE
Date: 04/30/2006
Action: Monitoring Report - Quarterly

Global Id: T0601300345
Action Type: RESPONSE
Date: 01/31/2007
Action: Monitoring Report - Quarterly

Global Id: T0601300345
Action Type: ENFORCEMENT
Date: 01/30/2007
Action: 13267 Requirement

Global Id: T0601300345
Action Type: ENFORCEMENT
Date: 02/13/2009
Action: Notice of Violation

Global Id: T0601300345
Action Type: RESPONSE
Date: 10/30/2007
Action: Monitoring Report - Quarterly

Global Id: T0601300345
Action Type: RESPONSE
Date: 04/30/2007
Action: Well Installation Report

Global Id: T0601300345
Action Type: ENFORCEMENT
Date: 11/07/2006
Action: 13267 Requirement

USA STATION #20 (Continued) **S103066237**

Global Id: T0601300345
Action Type: ENFORCEMENT
Date: 08/03/2006
Action: 13267 Requirement

Global Id: T0601300345
Action Type: ENFORCEMENT
Date: 03/04/2009
Action: Site Visit / Inspection / Sampling

Global Id: T0601300345
Action Type: ENFORCEMENT
Date: 07/16/2009
Action: File review

Global Id: T0601300345
Action Type: ENFORCEMENT
Date: 06/19/2009
Action: 13267 Requirement

Global Id: T0601300345
Action Type: RESPONSE
Date: 07/30/2008
Action: Monitoring Report - Quarterly

Global Id: T0601300345
Action Type: RESPONSE
Date: 01/30/2009
Action: Monitoring Report - Quarterly

Global Id: T0601300345
Action Type: RESPONSE
Date: 07/31/2007
Action: Monitoring Report - Quarterly

Global Id: T0601300345
Action Type: RESPONSE
Date: 04/30/2008
Action: Monitoring Report - Quarterly

Global Id: T0601300345
Action Type: RESPONSE
Date: 10/28/2002
Action: Monitoring Report - Quarterly

Global Id: T0601300345
Action Type: ENFORCEMENT
Date: 04/04/2001
Action: * Historical Enforcement

Global Id: T0601300345
Action Type: ENFORCEMENT
Date: 11/25/2003
Action: Site Visit / Inspection / Sampling

Global Id: T0601300345
Action Type: ENFORCEMENT

USA STATION #20 (Continued) **S103066237**

Date: 05/29/2002
Action: Staff Letter

Global Id: T0601300345
Action Type: ENFORCEMENT
Date: 02/11/2003
Action: File review

Global Id: T0601300345
Action Type: ENFORCEMENT
Date: 04/19/2002
Action: Site Visit / Inspection / Sampling

Global Id: T0601300345
Action Type: RESPONSE
Date: 10/30/2008
Action: Monitoring Report - Other

Global Id: T0601300345
Action Type: RESPONSE
Date: 07/31/2006
Action: Monitoring Report - Quarterly

Global Id: T0601300345
Action Type: ENFORCEMENT
Date: 11/17/2003
Action: Staff Letter

Global Id: T0601300345
Action Type: ENFORCEMENT
Date: 06/17/2003
Action: Site Visit / Inspection / Sampling

Global Id: T0601300345
Action Type: RESPONSE
Date: 04/30/2009
Action: Monitoring Report - Quarterly

Global Id: T0601300345
Action Type: RESPONSE
Date: 05/11/2009
Action: Pilot Study / Treatability Workplan

Global Id: T0601300345
Action Type: RESPONSE
Date: 12/18/2009
Action: Pilot Study/ Treatability Report

Global Id: T0601300345
Action Type: RESPONSE
Date: 10/30/2010
Action: Pilot Study/ Treatability Report

Global Id: T0601300345
Action Type: RESPONSE
Date: 04/30/2010
Action: Monitoring Report - Quarterly

USA STATION #20 (Continued) **S103066237**

Global Id: T0601300345
Action Type: ENFORCEMENT
Date: 07/19/2010
Action: Clean Up Fund - Case Closure Review Summary Report (RSR)

Global Id: T0601300345
Action Type: ENFORCEMENT
Date: 09/01/2011
Action: Clean Up Fund - Case Closure Review Summary Report (RSR)

LUST:

Global Id: T0601300345
Status: Open - Case Begin Date
Status Date: 03/22/1989

Global Id: T0601300345
Status: Open - Site Assessment
Status Date: 05/25/1989

Global Id: T0601300345
Status: Open - Site Assessment
Status Date: 09/29/1994

Global Id: T0601300345
Status: Open - Verification Monitoring
Status Date: 12/05/2001

Global Id: T0601300345
Status: Open - Remediation
Status Date: 11/07/2006

Global Id: T0601300345
Status: Open - Remediation
Status Date: 01/12/2007

Global Id: T0601300345
Status: Open - Remediation
Status Date: 01/26/2007

Global Id: T0601300345
Status: Completed - Case Closed
Status Date: 10/21/2007

Global Id: T0601300345
Status: Completed - Case Closed
Status Date: 10/21/2011

ENF:

Name: USA STATION #20
Address: 2601 ROAD 20
City,State,Zip: SAN PABLO, CA 94806
Region: 2
Facility Id: 269512
Agency Name: Moller Investment Group
Place Type: Facility

USA STATION #20 (Continued) **S103066237**

Place Subtype:	Not reported
Facility Type:	All other facilities
Agency Type:	Privately-Owned Business
# Of Agencies:	1
Place Latitude:	Not reported
Place Longitude:	Not reported
SIC Code 1:	Not reported
SIC Desc 1:	Not reported
SIC Code 2:	Not reported
SIC Desc 2:	Not reported
SIC Code 3:	Not reported
SIC Desc 3:	Not reported
NAICS Code 1:	Not reported
NAICS Desc 1:	Not reported
NAICS Code 2:	Not reported
NAICS Desc 2:	Not reported
NAICS Code 3:	Not reported
NAICS Desc 3:	Not reported
# Of Places:	1
Source Of Facility:	Reg Meas
Design Flow:	Not reported
Threat To Water Quality:	Not reported
Complexity:	Not reported
Pretreatment:	Not reported
Facility Waste Type:	Not reported
Facility Waste Type 2:	Not reported
Facility Waste Type 3:	Not reported
Facility Waste Type 4:	Not reported
Program:	UST
Program Category1:	TANKS
Program Category2:	TANKS
# Of Programs:	1
WDID:	2 07-0372
Reg Measure Id:	167680
Reg Measure Type:	Unregulated
Region:	2
Order #:	Not reported
Npdes# CA#:	Not reported
Major-Minor:	Not reported
Npdes Type:	Not reported
Reclamation:	Not reported
Dredge Fill Fee:	Not reported
301H:	Not reported
Application Fee Amt Received:	Not reported
Status:	Never Active
Status Date:	02/20/2013
Effective Date:	Not reported
Expiration/Review Date:	Not reported
Termination Date:	Not reported
WDR Review - Amend:	Not reported
WDR Review - Revise/Renew:	Not reported
WDR Review - Rescind:	Not reported
WDR Review - No Action Required:	Not reported
WDR Review - Pending:	Not reported
WDR Review - Planned:	Not reported
Status Enrollee:	N
Individual/General:	I

USA STATION #20 (Continued) **S103066237**

Fee Code:	Not reported
Direction/Voice:	Passive
Enforcement Id(EID):	237715
Region:	2
Order / Resolution Number:	UNKNOWN
Enforcement Action Type:	13267 Letter
Effective Date:	04/04/2001
Adoption/Issuance Date:	Not reported
Achieve Date:	Not reported
Termination Date:	Not reported
ACL Issuance Date:	Not reported
EPL Issuance Date:	Not reported
Status:	Historical
Title:	Enforcement - 2 07-0372
Description:	Not reported
Program:	UST
Latest Milestone Completion Date:	Not reported
# Of Programs1:	1
Total Assessment Amount:	0
Initial Assessed Amount:	0
Liability $ Amount:	0
Project $ Amount:	0
Liability $ Paid:	0
Project $ Completed:	0
Total $ Paid/Completed Amount:	0

HIST CORTESE:

edr_fname:	USA PETROLEUM
edr_fadd1:	2601 20
City,State,Zip:	SAN PABLO, CA
Region:	CORTESE
Facility County Code:	7
Reg By:	LTNKA
Reg Id:	07-0372

CERS:

Name:	USA PETROLEUM STATION #20
Address:	2601 ROAD 20
City,State,Zip:	SAN PABLO, CA 94806
Site ID:	225215
CERS ID:	T0601300345
CERS Description:	Leaking Underground Storage Tank Cleanup Site

Affiliation:

Affiliation Type Desc:	Regional Board Caseworker
Entity Name:	BARBARA SIEMINSKI - SAN FRANCISCO BAY RWQCB (REGION 2)
Entity Title:	Not reported
Affiliation Address:	1515 CLAY STREET, SUITE 1400
Affiliation City:	OAKLAND
Affiliation State:	CA
Affiliation Country:	Not reported
Affiliation Zip:	Not reported
Affiliation Phone:	Not reported

Affiliation Type Desc:	Local Agency Caseworker
Entity Name:	SUE LOYD - CONTRA COSTA COUNTY
Entity Title:	Not reported

USA STATION #20 (Continued) **S103066237**

Affiliation Address: 4333 PACHECO BLVD.
Affiliation City: MARTINEZ
Affiliation State: CA
Affiliation Country: Not reported
Affiliation Zip: Not reported
Affiliation Phone: Not reported

D27 **USA GASOLINE #20** **UST** **U003942830**
South **2601 ROAD 20** **N/A**
1/8-1/4 **SAN PABLO, CA 94806**
0.227 mi.
1196 ft. **Site 6 of 8 in cluster D**

Relative: UST:
Higher
Actual: Name: USA GASOLINE #20
61 ft. Address: 2601 ROAD 20
City,State,Zip: SAN PABLO, CA 94806
Facility ID: 701971
Permitting Agency: CONTRA COSTA COUNTY
Latitude: 37.964828
Longitude: -122.336882

D28 **TESORO (MOBIL) 68208 (WRR 6289)** **UST** **U004261459**
South **2601 ROAD 20** **N/A**
1/8-1/4 **SAN PABLO, CA 94806**
0.227 mi.
1196 ft. **Site 7 of 8 in cluster D**

Relative: UST:
Higher
Actual: Name: TESORO (MOBIL) 68208 (WRR 6289)
61 ft. Address: 2601 ROAD 20
City,State,Zip: SAN PABLO, CA 94806
Facility ID: 07-000-701971
Permitting Agency: Contra Costa County Health Services Depa
Latitude: 37.963382
Longitude: -122.338676

D29 **USA PETROLEUM STATION #20** **LUST** **S105032494**
South **2601 ROAD 20** **Cortese** **N/A**
1/8-1/4 **SAN PABLO, CA 94806**
0.227 mi.
1196 ft. **Site 8 of 8 in cluster D**

Relative: LUST REG 2:
Higher
Actual: Region: 2
61 ft. Facility Id: 07-0372
Facility Status: Post remedial action monitoring
Case Number: 01971
How Discovered: Tank Closure
Leak Cause: Structure Failure
Leak Source: Tank
Date Leak Confirmed: Not reported
Oversight Program: LUST
Prelim. Site Assesment Wokplan Submitted: Not reported

USA PETROLEUM STATION #20 (Continued) **S105032494**

Preliminary Site Assesment Began: 5/25/1989
Pollution Characterization Began: 9/29/1994
Pollution Remediation Plan Submitted: Not reported
Date Remediation Action Underway: Not reported
Date Post Remedial Action Monitoring Began: 12/5/2001

CORTESE:

Name:	USA PETROLEUM STATION #20
Address:	2601 ROAD 20
City,State,Zip:	SAN PABLO, CA 94806
Region:	CORTESE
Envirostor Id:	Not reported
Global ID:	T0601300345
Site/Facility Type:	LUST CLEANUP SITE
Cleanup Status:	COMPLETED - CASE CLOSED
Status Date:	Not reported
Site Code:	Not reported
Latitude:	Not reported
Longitude:	Not reported
Owner:	Not reported
Enf Type:	Not reported
Swat R:	Not reported
Flag:	active
Order No:	Not reported
Waste Discharge System No:	Not reported
Effective Date:	Not reported
Region 2:	Not reported
WID Id:	Not reported
Solid Waste Id No:	Not reported
Waste Management Uit Name:	Not reported
File Name:	Active Open

E30 **DA TONA MOTORS** **CONTRA COSTA CO. SITE LIST** **S105455558**
South **2697 EL PORTAL DR A** **N/A**
1/8-1/4 **SAN PABLO, CA 94806**
0.231 mi.
1218 ft. **Site 1 of 5 in cluster E**

Relative:
Higher

Actual:
65 ft.

CONTRA COSTA CO. SITE LIST:

Name:	DA TONA MOTORS
Address:	2697 EL PORTAL DR A
City:	SAN PABLO
Facility ID:	FA0028787
Billing Status:	INACTIVE, NON-BILLABLE
Program Status:	CONTRA COSTA CO. SITE LIST
Program/Elements:	UNDERGROUND STORAGE TANK SITE
Region:	CONTRA COSTA
Cupa Number:	772069

E31 **DAYTONA MOTORS** **RCRA NonGen / NLR** **1024800099**
South **2697 EL PORTAL DR** **CAL000216956**
1/8-1/4 **SAN PABLO, CA 94806**
0.231 mi.
1218 ft. **Site 2 of 5 in cluster E**

Relative:
Higher

Actual:
65 ft.

RCRA NonGen / NLR:

Date form received by agency:	2000-11-03 00:00:00.0
Facility name:	DAYTONA MOTORS
Facility address:	2697 EL PORTAL DR SAN PABLO, CA 94806-0000
EPA ID:	CAL000216956
Contact:	MOHAMMAD KOLAHI - OWNER
Contact address:	2697 EL PORTAL DR SAN PABLO, CA 94806-0000
Contact country:	Not reported
Contact telephone:	510-222-4666
Contact email:	Not reported
EPA Region:	09
Classification:	Non-Generator
Description:	Handler: Non-Generators do not presently generate hazardous waste

Owner/Operator Summary:

Owner/operator name:	MOHAMMAD KOLAHI
Owner/operator address:	2697 EL PORTAL DR SAN PABLO, CA 94806
Owner/operator country:	Not reported
Owner/operator telephone:	510-222-4666
Owner/operator email:	Not reported
Owner/operator fax:	Not reported
Owner/operator extension:	Not reported
Legal status:	Other
Owner/Operator Type:	Owner
Owner/Op start date:	Not reported
Owner/Op end date:	Not reported

Owner/operator name:	MOHAMMAD KOLAHI - OWNER
Owner/operator address:	2697 EL PORTAL DR SAN PABLO, CA 94806
Owner/operator country:	Not reported
Owner/operator telephone:	510-222-4666
Owner/operator email:	Not reported
Owner/operator fax:	Not reported
Owner/operator extension:	Not reported
Legal status:	Other
Owner/Operator Type:	Operator
Owner/Op start date:	Not reported
Owner/Op end date:	Not reported

Handler Activities Summary:

U.S. importer of hazardous waste:	No
Mixed waste (haz. and radioactive):	No
Recycler of hazardous waste:	No
Transporter of hazardous waste:	No
Treater, storer or disposer of HW:	No
Underground injection activity:	No
On-site burner exemption:	No
Furnace exemption:	No

DAYTONA MOTORS (Continued) **1024800099**

Used oil fuel burner:	No
Used oil processor:	No
User oil refiner:	No
Used oil fuel marketer to burner:	No
Used oil Specification marketer:	No
Used oil transfer facility:	No
Used oil transporter:	No

Violation Status: No violations found

E32 **SAN PABLO KWIK SERVE** **UST** **U003971240**
SSE **2701 EL PORTAL DR** **N/A**
1/8-1/4 **SAN PABLO, CA 94806**
0.238 mi.
1257 ft. **Site 3 of 5 in cluster E**

Relative: **Higher**
Actual: **64 ft.**

UST:

Name:	ENGIE'S CONVENIENCE MART
Address:	2701 EL PORTAL DR
City,State,Zip:	SAN PABLO, CA 94806
Facility ID:	770068
Permitting Agency:	CONTRA COSTA COUNTY
Latitude:	37.964761
Longitude:	-122.334622

Name:	SAN PABLO KWIK SERVE
Address:	2701 EL PORTAL DR
City,State,Zip:	SAN PABLO, CA 94806
Facility ID:	07-000-770068
Permitting Agency:	Contra Costa County Health Services Department
Latitude:	37.9634
Longitude:	-122.336

E33 **STOP-N-GO MARKETS 46** **HIST UST** **S118415788**
SSE **2701 EL PORTAL BLVD** **N/A**
1/8-1/4 **SAN PABLO, CA 94806**
0.238 mi.
1257 ft. **Site 4 of 5 in cluster E**

Relative: **Higher**
Actual: **64 ft.**

HIST UST:

Name:	STOP-N-GO MARKETS 46
Address:	2701 EL PORTAL BLVD
City,State,Zip:	SAN PABLO, CA 94806
File Number:	00022D1E
URL:	http://geotracker.waterboards.ca.gov/ustpdfs/pdf/00022D1E.pdf
Region:	Not reported
Facility ID:	Not reported
Facility Type:	Not reported
Other Type:	Not reported
Contact Name:	Not reported
Telephone:	Not reported
Owner Name:	Not reported
Owner Address:	Not reported
Owner City,St,Zip:	Not reported
Total Tanks:	Not reported

Tank Num: Not reported

STOP-N-GO MARKETS 46 (Continued) **S118415788**

Container Num:	Not reported
Year Installed:	Not reported
Tank Capacity:	Not reported
Tank Used for:	Not reported
Type of Fuel:	Not reported
Container Construction Thickness:	Not reported
Leak Detection:	Not reported

Click here for Geo Tracker PDF:

E34 **JINS CONVENIENCE MART** **CERS HAZ WASTE** **U001599893**
SSE **2701 EL PORTAL DR** **SWEEPS UST** **N/A**
1/8-1/4 **SAN PABLO, CA 94806** **HIST UST**
0.238 mi. **CERS TANKS**
1257 ft. **Site 5 of 5 in cluster E** **EMI**
CONTRA COSTA CO. SITE LIST
Relative: Higher **CERS**

Actual: 64 ft.

CERS HAZ WASTE:

Name:	SAN PABLO KWIK SERVE
Address:	2701 EL PORTAL DR
City,State,Zip:	SAN PABLO, CA 94806
Site ID:	150696
CERS ID:	10008394
CERS Description:	Hazardous Waste Generator

SWEEPS UST:

Name:	JINS CONVENIENCE MART
Address:	2701 EL PORTAL DR
City:	SAN PABLO
Status:	Not reported
Comp Number:	70068
Number:	Not reported
Board Of Equalization:	44-201805
Referral Date:	Not reported
Action Date:	Not reported
Created Date:	Not reported
Owner Tank Id:	Not reported
SWRCB Tank Id:	07-000-070068-000001
Tank Status:	Not reported
Capacity:	10000
Active Date:	Not reported
Tank Use:	M.V. FUEL
STG:	PRODUCT
Content:	REG UNLEADED
Number Of Tanks:	3

Name:	JINS CONVENIENCE MART
Address:	2701 EL PORTAL DR
City:	SAN PABLO
Status:	Not reported
Comp Number:	70068
Number:	Not reported
Board Of Equalization:	44-201805
Referral Date:	Not reported
Action Date:	Not reported
Created Date:	Not reported

JINS CONVENIENCE MART (Continued) **U001599893**

Owner Tank Id: Not reported
SWRCB Tank Id: 07-000-070068-000002
Tank Status: Not reported
Capacity: 10000
Active Date: Not reported
Tank Use: M.V. FUEL
STG: PRODUCT
Content: PRM UNLEADED
Number Of Tanks: Not reported

Name: JINS CONVENIENCE MART
Address: 2701 EL PORTAL DR
City: SAN PABLO
Status: Not reported
Comp Number: 70068
Number: Not reported
Board Of Equalization: 44-201805
Referral Date: Not reported
Action Date: Not reported
Created Date: Not reported
Owner Tank Id: Not reported
SWRCB Tank Id: 07-000-070068-000003
Tank Status: Not reported
Capacity: 10000
Active Date: Not reported
Tank Use: M.V. FUEL
STG: PRODUCT
Content: PRM UNLEADED
Number Of Tanks: Not reported

HIST UST:
Name: STOP-N-GO MARKETS #46
Address: 2701 EL PORTAL DR
City,State,Zip: SAN PABLO, CA 94806
File Number: Not reported
URL: Not reported
Region: STATE
Facility ID: 00000067051
Facility Type: Other
Other Type: CONVENEINCE STORE
Contact Name: VICKI STOCKBRIDGE
Telephone: 7145278810
Owner Name: NATIONAL CONVENIENCE STORES
Owner Address: 100 WAUGH DR.
Owner City,St,Zip: HOUSTON, TX 77007
Total Tanks: 0003

Tank Num: 001
Container Num: 1
Year Installed: 1986
Tank Capacity: 00010000
Tank Used for: WASTE
Type of Fuel: 2
Container Construction Thickness: X
Leak Detection: Visual, Stock Inventor, Groundwater Monitoring Well

Tank Num: 002

JINS CONVENIENCE MART (Continued) **U001599893**

Container Num:	2
Year Installed:	1986
Tank Capacity:	00010000
Tank Used for:	PRODUCT
Type of Fuel:	UNLEADED
Container Construction Thickness:	Not reported
Leak Detection:	Visual, Stock Inventor, Groundwater Monitoring Well

Tank Num:	003
Container Num:	3
Year Installed:	1986
Tank Capacity:	00010000
Tank Used for:	PRODUCT
Type of Fuel:	PREMIUM
Container Construction Thickness:	Not reported
Leak Detection:	Visual, Stock Inventor, Groundwater Monitoring Well

CERS TANKS:

Name:	SAN PABLO KWIK SERVE
Address:	2701 EL PORTAL DR
City,State,Zip:	SAN PABLO, CA 94806
Site ID:	150696
CERS ID:	10008394
CERS Description:	Underground Storage Tank

EMI:

Name:	SAN PABLO KWIK SERVE
Address:	2701 EL PORTAL DR
City,State,Zip:	SAN PABLO, CA 94806
Year:	2017
County Code:	7
Air Basin:	SF
Facility ID:	112144
Air District Name:	BA
SIC Code:	5411
Air District Name:	BAY AREA AQMD
Community Health Air Pollution Info System:	Not reported
Consolidated Emission Reporting Rule:	Not reported
Total Organic Hydrocarbon Gases Tons/Yr:	0.202846731
Reactive Organic Gases Tons/Yr:	0.202846731
Carbon Monoxide Emissions Tons/Yr:	Not reported
NOX - Oxides of Nitrogen Tons/Yr:	Not reported
SOX - Oxides of Sulphur Tons/Yr:	Not reported
Particulate Matter Tons/Yr:	Not reported
Part. Matter 10 Micrometers and Smllr Tons/Yr:	Not reported

CONTRA COSTA CO. SITE LIST:

Name:	SAN PABLO KWIK SERVE
Address:	2701 EL PORTAL DR
City:	SAN PABLO
Facility ID:	FA0032623
Billing Status:	ACTIVE, BILLABLE
Program Status:	CONTRA COSTA CO. SITE LIST
Program/Elements:	HMBP: >100K-250K LBS, 0-19 EMPLOYEES
Region:	CONTRA COSTA
Cupa Number:	770068

JINS CONVENIENCE MART (Continued) **U001599893**

Name: SAN PABLO KWIK SERVE
Address: 2701 EL PORTAL DR
City: SAN PABLO
Facility ID: FA0032623
Billing Status: ACTIVE, BILLABLE
Program Status: CONTRA COSTA CO. SITE LIST
Program/Elements: HWG: REPORTED ZERO
Region: CONTRA COSTA
Cupa Number: 770068

Name: SAN PABLO KWIK SERVE
Address: 2701 EL PORTAL DR
City: SAN PABLO
Facility ID: FA0032623
Billing Status: ACTIVE, BILLABLE
Program Status: CONTRA COSTA CO. SITE LIST
Program/Elements: UNDERGROUND STORAGE TANK SITE
Region: CONTRA COSTA
Cupa Number: 770068

CERS:
Name: SAN PABLO KWIK SERVE
Address: 2701 EL PORTAL DR
City,State,Zip: SAN PABLO, CA 94806
Site ID: 150696
CERS ID: 10008394
CERS Description: Chemical Storage Facilities

Violations:
Site ID: 150696
Site Name: San Pablo Kwik Serve
Violation Date: 09-10-2019
Citation: 23 CCR 16 2712(b)(1)(F) - California Code of Regulations, Title 23, Chapter 16, Section(s) 2712(b)(1)(F)
Violation Description: "Failure to conduct secondary containment testing, or one or more of the following requirements: Perform the test of the secondary containment system upon installation, within six months of installation and every 36 months thereafter. Perform the test of a secondary containment component within 30 days of a repair or discontinuing vacuum, pressure or hydrostatic monitoring. Use a procedure that demonstrates the system works as well as at installation. Use applicable manufacturer guidelines, industry codes, engineering standard, or professional engineer approval. Performed by a certified service technician. Maintain records of secondary containment testing for 36 months."
Violation Notes: Returned to compliance on 10/10/2019. OBSERVATION: Owner/Operator did not do one or more of the following: conduct secondary containment testing within six months of installation and every 36 months thereafter; perform secondary containment testing within 30 days of a repair or discontinuing VPH monitoring; use a procedure that demonstrates the system works as well as at installation; use applicable manufacturer guidelines, industry codes, engineering standard, or professional engineer approval; have testing performed by a certified service technician; or maintain records of secondary containment testing for 36 months. 87-1 sump could not be tested due to a broken boot. CORRECTIVE ACTION: Conduct secondary containment testing in accordance with all applicable requirements and maintain

JINS CONVENIENCE MART (Continued) **U001599893**

	records for 36 months. Submit verification.
Violation Division:	Contra Costa County Health Services Department
Violation Program:	UST
Violation Source:	CERS
Site ID:	150696
Site Name:	San Pablo Kwik Serve
Violation Date:	04-14-2017
Citation:	HSC 6.5 Multiple - California Health and Safety Code, Chapter 6.5, Section(s) Multiple
Violation Description:	Tiered Permitting - Administration/Documentation - General
Violation Notes:	Returned to compliance on 05/09/2017.
Violation Division:	Contra Costa County Health Services Department
Violation Program:	HW
Violation Source:	CERS
Site ID:	150696
Site Name:	San Pablo Kwik Serve
Violation Date:	04-14-2017
Citation:	HSC 6.95 Multiple - California Health and Safety Code, Chapter 6.95, Section(s) Multiple
Violation Description:	Business Plan Program - Administration/Documentation - General
Violation Notes:	Returned to compliance on 05/09/2017.
Violation Division:	Contra Costa County Health Services Department
Violation Program:	HMRRP
Violation Source:	CERS
Site ID:	150696
Site Name:	San Pablo Kwik Serve
Violation Date:	09-10-2019
Citation:	23 CCR 16 2712(b)(1)(G) - California Code of Regulations, Title 23, Chapter 16, Section(s) 2712(b)(1)(G)
Violation Description:	Failure to comply with one or more of the following overfill prevention equipment requirements: Alert the transfer operator when the tank is 90 percent full by restricting the flow into the tank or triggering an audible and visual alarm; or Restrict delivery of flow to the tank at least 30 minutes before the tank overfills, provided the restriction occurs when the tank is filled to no more than 95 percent of capacity; and activate an audible alarm at least five minutes before the tank overfills; or Provide positive shut-off of flow to the tank when the tank is filled to no more than 95 percent of capacity; or Provide positive shut-off of flow to the tank so that none of the fittings located on the top of the tank are exposed to product due to overfilling. Install/retrofit overfill prevention equipment that does not use flow restrictors on vent piping to meet overfill prevention equipment requirements when the overfill prevention equipment is installed, repaired, or replaced on and after October 1,- 2018. For USTs installed before October 1, 2018, perform an inspection by October 13, 2018 and every 36 months thereafter. For USTs installed on and after October- 1,- 2018, perform an inspection at installation and every 36 months thereafter. Inspected within 30 days after a repair to the overfill prevention equipment. Inspected using an applicable manufacturer guidelines, industry codes, engineering standards, or a method approved by a professional engineer. Inspected by a certified UST service technician. Maintain records of overfill prevention equipment inspection for 36 months.
Violation Notes:	Returned to compliance on 10/10/2019. Observation: Facility has failed

JINS CONVENIENCE MART (Continued) **U001599893**

to do one of the following: 1) Test overfill Once by October 13, 2018 and every 36 months thereafter 2) Owners or operators shall submit a copy of the G Overfill Prevention Equipment Inspection Report FormG to the local agency within 30 days of the completion of the overfill prevention equipment inspection. 3) Owners or operators shall notify the local agency at least 48 hours prior to conducting the inspection. Corrective Action: Notify CCHSHMP of the Overfill Prevention testing date within 48 hours notice and/or Submit a completed "Overfill Prevention Equipment Inspection Report Form" to CCHSHMP within 30 days of the testing date.

Violation Division: Contra Costa County Health Services Department
Violation Program: UST
Violation Source: CERS

Site ID: 150696
Site Name: San Pablo Kwik Serve
Violation Date: 09-10-2019
Citation: 23 CCR 16 2641(j) - California Code of Regulations, Title 23, Chapter 16, Section(s) 2641(j)
Violation Description: Failure of the leak detection equipment to be installed, calibrated, operated, and/or maintained properly.
Violation Notes: Returned to compliance on 09/10/2019. OBSERVATION: Owner/Operator did not properly intall, calibrate, operate and/or maintain leak detection equipment. 91 annular failed. CORRECTIVE ACTION: Properly intall, calibrate, operate and/or maintain leak detection equipment. 91 annular replaced.
Violation Division: Contra Costa County Health Services Department
Violation Program: UST
Violation Source: CERS

Site ID: 150696
Site Name: San Pablo Kwik Serve
Violation Date: 06-24-2014
Citation: HSC 6.67 Multiple - California Health and Safety Code, Chapter 6.67, Section(s) Multiple
Violation Description: Haz Waste Generator Program - Administration/Documentation - General
Violation Notes: Returned to compliance on 08/20/2014.
Violation Division: Contra Costa County Health Services Department
Violation Program: HW
Violation Source: CERS

Site ID: 150696
Site Name: San Pablo Kwik Serve
Violation Date: 09-13-2016
Citation: 23 CCR 16 2636(f)(2) - California Code of Regulations, Title 23, Chapter 16, Section(s) 2636(f)(2)
Violation Description: Failure of the line leak detector (LLD) monitoring pressurized piping to meet one or more of the following requirements:Monitor at least hourly.Be capable of detecting a release of 3.0 gallons per hour at 10 p.s.i.g. Restrict or shut off the flow of product through the piping when a leak is detected.
Violation Notes: Returned to compliance on 09/13/2016.
Violation Division: Contra Costa County Health Services Department
Violation Program: UST
Violation Source: CERS

Site ID: 150696

JINS CONVENIENCE MART (Continued) **U001599893**

Site Name:	San Pablo Kwik Serve
Violation Date:	04-01-2019
Citation:	HSC 6.95 25508(a)(1) - California Health and Safety Code, Chapter 6.95, Section(s) 25508(a)(1)
Violation Description:	Failure to complete and electronically submit a business plan when storing/handling a hazardous material at or above reportable quantities.
Violation Notes:	Returned to compliance on 04/18/2019. OBSERVATION: AS OF APRIL 1, 2019, CCHSHMP HAS NOT RECEIVED/ACCEPTED A COMPLETE AND CORRECT CALIFORNIA ENVIRONMENTAL REPORTING SYSTEM (CERS) SUBMITTAL FOR THE FOLLOWING SUBMITTAL ELEMENT(S): Facility Information AND/OR Hazardous Materials Inventory AND/OR Emergency Response/Training Plans CORRECTIVE ACTION: IMMEDIATELY LOG ONTO CERS (https://cers.calepa.ca.gov/) AND SUBMIT COMPLETE/CORRECT Facility Information AND OR Hazardous Materials Inventory AND/OR Emergency Response/Training Plans.
Violation Division:	Contra Costa County Health Services Department
Violation Program:	HMRRP
Violation Source:	CERS

Site ID:	150696
Site Name:	San Pablo Kwik Serve
Violation Date:	04-01-2019
Citation:	HSC 6.11 25404(e)(4) - California Health and Safety Code, Chapter 6.11, Section(s) 25404(e)(4)
Violation Description:	Failure to report program data electronically.
Violation Notes:	Returned to compliance on 04/12/2019. OBSERVATION: AS OF APRIL 1, 2019, A COMPLETE AND CORRECT CALIFORNIA ENVIRONMENTAL REPORTING SYSTEM (CERS) FACILITY INFORMATION SUBMITTAL ELEMENT HAS NOT BEEN RECEIVED/ACCEPTED BY CCHSHMP. CORRECTIVE ACTION: IMMEDIATELY LOG ONTO CERS (https://cers.calepa.ca.gov/) AND SUBMIT COMPLETE/CORRECT FACILITY INFORMATION SUBMITTAL ELEMENT.
Violation Division:	Contra Costa County Health Services Department
Violation Program:	HW
Violation Source:	CERS

Site ID:	150696
Site Name:	San Pablo Kwik Serve
Violation Date:	07-01-2019
Citation:	HSC 6.7 25284 - California Health and Safety Code, Chapter 6.7, Section(s) 25284
Violation Description:	Failure to obtain a valid permit to operate from the UPA including but not limited to unpaid permit fees.
Violation Notes:	Observation: As of September 6, 2019, the subject facility does not possess a current and valid CUPA Permit. Corrective Action: 1) Conduct tightness testing of secondary containment at least once every 36 months 1) Immediately Remit payment for all outstanding Certified Unified Program Agency permit fees to CCHS Finance Department (925) 957-5520. and/or 2) Immediately address and correct all outstanding Underground Storage Tank violations and/or any Class I violations in other CUPA programs. A list of outstanding violations is enclosed, if applicable.
Violation Division:	Contra Costa County Health Services Department
Violation Program:	UST
Violation Source:	CERS

Site ID:	150696

JINS CONVENIENCE MART (Continued) **U001599893**

Site Name:	San Pablo Kwik Serve
Violation Date:	04-01-2019
Citation:	HSC 6.7 25284, 25286 - California Health and Safety Code, Chapter 6.7, Section(s) 25284, 25286
Violation Description:	Failure to submit a complete and accurate application for a permit to operate a UST, or for renewal of the permit.
Violation Notes:	Returned to compliance on 04/18/2019. OBSERVATION: AS OF APRIL 1, 2019, A COMPLETE AND CORRECT CALIFORNIA ENVIRONMENTAL REPORTING SYSTEM (CERS) UNDERGROUND STORAGE TANK (UST) SUBMITTAL ELEMENT HAS NOT BEEN RECEIVED/ACCEPTED BY CCHSHMP. CORRECTIVE ACTION: IMMEDIATELY LOG ONTO CERS (https://cers.calepa.ca.gov/) AND SUBMIT A COMPLETE/CORRECT UST SUBMITTAL ELEMENT.
Violation Division:	Contra Costa County Health Services Department
Violation Program:	UST
Violation Source:	CERS
Site ID:	150696
Site Name:	San Pablo Kwik Serve
Violation Date:	09-17-2018
Citation:	23 CCR 16 2632(d)(1)(c),2641(h),2711(a)(8) - California Code of Regulations, Title 23, Chapter 16, Section(s) 2632(d)(1)(c),2641(h),2711(a)(8)
Violation Description:	Failure to submit or maintain a current facility plot plan.
Violation Notes:	OBSERVATION: Owner/Operator did not submit a current facility plot plan into CERS. "Submitted to Regulato"r is no longer an option for compliance. CORRECTIVE ACTION: Submit a current facility plot plan into CERS.
Violation Division:	Contra Costa County Health Services Department
Violation Program:	UST
Violation Source:	CERS
Site ID:	150696
Site Name:	San Pablo Kwik Serve
Violation Date:	06-24-2014
Citation:	HSC 6.7 Multiple Sections - California Health and Safety Code, Chapter 6.7, Section(s) Multiple Sections
Violation Description:	UST Program - Administration/Documentation - General
Violation Notes:	Returned to compliance on 09/02/2014.
Violation Division:	Contra Costa County Health Services Department
Violation Program:	UST
Violation Source:	CERS
Site ID:	150696
Site Name:	San Pablo Kwik Serve
Violation Date:	10-02-2015
Citation:	Un-Specified
Violation Description:	UST Program - Administration/Documentation - For use of Local Ordinance only
Violation Notes:	Returned to compliance on 10/16/2015.
Violation Division:	Contra Costa County Health Services Department
Violation Program:	UST
Violation Source:	CERS
Site ID:	150696
Site Name:	San Pablo Kwik Serve
Violation Date:	12-08-2017
Citation:	HSC 6.75 25299.30-25299.34 - California Health and Safety Code,

JINS CONVENIENCE MART (Continued) **U001599893**

	Chapter 6.75, Section(s) 25299.30-25299.34
Violation Description:	Failure to submit and maintain complete and current Certification of Financial Responsibility or other mechanism of financial assurance.
Violation Notes:	Returned to compliance on 04/02/2018. OBSERVATIONS: Review of Certificate of Financial Responsibility shows $500,000 instead of $1 Million for Peteroleum Marketers. CORRECTIVE ACTION: Revise Document to Reflect $1 Million instead of $500,000. Upload revision into CERS.
Violation Division:	Contra Costa County Health Services Department
Violation Program:	UST
Violation Source:	CERS
Site ID:	150696
Site Name:	San Pablo Kwik Serve
Violation Date:	09-10-2019
Citation:	23 CCR 16 2712(b)(1)(G) - California Code of Regulations, Title 23, Chapter 16, Section(s) 2712(b)(1)(G)
Violation Description:	Failure to comply with one or more of the following overfill prevention equipment requirements: Alert the transfer operator when the tank is 90 percent full by restricting the flow into the tank or triggering an audible and visual alarm; or Restrict delivery of flow to the tank at least 30 minutes before the tank overfills, provided the restriction occurs when the tank is filled to no more than 95 percent of capacity; and activate an audible alarm at least five minutes before the tank overfills; or Provide positive shut-off of flow to the tank when the tank is filled to no more than 95 percent of capacity; or Provide positive shut-off of flow to the tank so that none of the fittings located on the top of the tank are exposed to product due to overfilling. Install/retrofit overfill prevention equipment that does not use flow restrictors on vent piping to meet overfill prevention equipment requirements when the overfill prevention equipment is installed, repaired, or replaced on and after October 1,- 2018. For USTs installed before October 1, 2018, perform an inspection by October 13, 2018 and every 36 months thereafter. For USTs installed on and after October- 1,- 2018, perform an inspection at installation and every 36 months thereafter. Inspected within 30 days after a repair to the overfill prevention equipment. Inspected using an applicable manufacturer guidelines, industry codes, engineering standards, or a method approved by a professional engineer. Inspected by a certified UST service technician. Maintain records of overfill prevention equipment inspection for 36 months.
Violation Notes:	OBSERVATION: Owner/Operator failed to meet one or more of the requirements applicable to overfill prevention equipment. 87-2 and 91 flappers could not be pulled. CORRECTIVE ACTION: Maintain overfill prevention system to comply with the deficiencies noted above. Submit verification.
Violation Division:	Contra Costa County Health Services Department
Violation Program:	UST
Violation Source:	CERS
Site ID:	150696
Site Name:	San Pablo Kwik Serve
Violation Date:	03-27-2018
Citation:	HSC 6.7 25284, 25286 - California Health and Safety Code, Chapter 6.7, Section(s) 25284, 25286
Violation Description:	Failure to submit a complete and accurate application for a permit to operate a UST, or for renewal of the permit.
Violation Notes:	Returned to compliance on 03/31/2018.

JINS CONVENIENCE MART (Continued) **U001599893**

Violation Division:	Contra Costa County Health Services Department
Violation Program:	UST
Violation Source:	CERS
Site ID:	150696
Site Name:	San Pablo Kwik Serve
Violation Date:	06-24-2014
Citation:	HSC 6.95 Multiple - California Health and Safety Code, Chapter 6.95, Section(s) Multiple
Violation Description:	Business Plan Program - Administration/Documentation - General
Violation Notes:	Returned to compliance on 08/20/2014.
Violation Division:	Contra Costa County Health Services Department
Violation Program:	HMRRP
Violation Source:	CERS
Site ID:	150696
Site Name:	San Pablo Kwik Serve
Violation Date:	09-17-2018
Citation:	HSC 6.95 25508(a)(1) - California Health and Safety Code, Chapter 6.95, Section(s) 25508(a)(1)
Violation Description:	Failure to complete and electronically submit a site map with all required content.
Violation Notes:	OBSERVATION: "provided to regulator" is no longer allowed. The site map needs to be uploaded into CERS. The business failed to complete and electronically submit a site map with all required content. CORRECTIVE ACTION: Complete and electronically submit a site map with all required content.
Violation Division:	Contra Costa County Health Services Department
Violation Program:	HMRRP
Violation Source:	CERS
Site ID:	150696
Site Name:	San Pablo Kwik Serve
Violation Date:	09-15-2015
Citation:	HSC 6.95 Multiple - California Health and Safety Code, Chapter 6.95, Section(s) Multiple
Violation Description:	Business Plan Program - Administration/Documentation - General
Violation Notes:	Returned to compliance on 10/07/2015.
Violation Division:	Contra Costa County Health Services Department
Violation Program:	HMRRP
Violation Source:	CERS
Site ID:	150696
Site Name:	San Pablo Kwik Serve
Violation Date:	04-14-2017
Citation:	HSC 6.7 Multiple - California Health and Safety Code, Chapter 6.7, Section(s) Multiple
Violation Description:	UST Program - Administration/Documentation - General - Must include violation description, proper statute and regulation citation in the "comment" section.
Violation Notes:	Returned to compliance on 05/09/2017.
Violation Division:	Contra Costa County Health Services Department
Violation Program:	UST
Violation Source:	CERS

Evaluation:

Eval General Type:	Other/Unknown

JINS CONVENIENCE MART (Continued) **U001599893**

Eval Date: 02-12-2016
Violations Found: No
Eval Type: Other, not routine, done by local agency
Eval Notes: Not reported
Eval Division: Contra Costa County Health Services Department
Eval Program: HMRRP
Eval Source: CERS

Eval General Type: Other/Unknown
Eval Date: 03-27-2018
Violations Found: Yes
Eval Type: Other, not routine, done by local agency
Eval Notes: Not reported
Eval Division: Contra Costa County Health Services Department
Eval Program: UST
Eval Source: CERS

Eval General Type: Other/Unknown
Eval Date: 04-01-2019
Violations Found: Yes
Eval Type: Other, not routine, done by local agency
Eval Notes: Not reported
Eval Division: Contra Costa County Health Services Department
Eval Program: HMRRP
Eval Source: CERS

Eval General Type: Other/Unknown
Eval Date: 04-01-2019
Violations Found: Yes
Eval Type: Other, not routine, done by local agency
Eval Notes: Not reported
Eval Division: Contra Costa County Health Services Department
Eval Program: HW
Eval Source: CERS

Eval General Type: Other/Unknown
Eval Date: 05-11-2018
Violations Found: No
Eval Type: Other, not routine, done by local agency
Eval Notes: Not reported
Eval Division: Contra Costa County Health Services Department
Eval Program: UST
Eval Source: CERS

Eval General Type: Other/Unknown
Eval Date: 06-24-2014
Violations Found: Yes
Eval Type: Other, not routine, done by local agency
Eval Notes: Not reported
Eval Division: Contra Costa County Health Services Department
Eval Program: HW
Eval Source: CERS

Eval General Type: Other/Unknown
Eval Date: 09-10-2019
Violations Found: Yes
Eval Type: Other, not routine, done by local agency

JINS CONVENIENCE MART (Continued) **U001599893**

Eval Notes: Not reported
Eval Division: Contra Costa County Health Services Department
Eval Program: UST
Eval Source: CERS

Eval General Type: Compliance Evaluation Inspection
Eval Date: 09-13-2016
Violations Found: Yes
Eval Type: Routine done by local agency
Eval Notes: Not reported
Eval Division: Contra Costa County Health Services Department
Eval Program: UST
Eval Source: CERS

Eval General Type: Compliance Evaluation Inspection
Eval Date: 12-08-2017
Violations Found: No
Eval Type: Routine done by local agency
Eval Notes: Not reported
Eval Division: Contra Costa County Health Services Department
Eval Program: HMRRP
Eval Source: CERS

Eval General Type: Compliance Evaluation Inspection
Eval Date: 12-31-2014
Violations Found: No
Eval Type: Routine done by local agency
Eval Notes: Not reported
Eval Division: Contra Costa County Health Services Department
Eval Program: UST
Eval Source: CERS

Eval General Type: Other/Unknown
Eval Date: 04-14-2017
Violations Found: Yes
Eval Type: Other, not routine, done by local agency
Eval Notes: Not reported
Eval Division: Contra Costa County Health Services Department
Eval Program: HMRRP
Eval Source: CERS

Eval General Type: Other/Unknown
Eval Date: 04-14-2017
Violations Found: Yes
Eval Type: Other, not routine, done by local agency
Eval Notes: Not reported
Eval Division: Contra Costa County Health Services Department
Eval Program: UST
Eval Source: CERS

Eval General Type: Other/Unknown
Eval Date: 06-24-2014
Violations Found: Yes
Eval Type: Other, not routine, done by local agency
Eval Notes: Not reported
Eval Division: Contra Costa County Health Services Department
Eval Program: UST

JINS CONVENIENCE MART (Continued) **U001599893**

Eval Source: CERS

Eval General Type: Compliance Evaluation Inspection
Eval Date: 09-10-2013
Violations Found: No
Eval Type: Routine done by local agency
Eval Notes: Not reported
Eval Division: Contra Costa County Health Services Department
Eval Program: UST
Eval Source: CERS

Eval General Type: Other/Unknown
Eval Date: 04-01-2019
Violations Found: Yes
Eval Type: Other, not routine, done by local agency
Eval Notes: Not reported
Eval Division: Contra Costa County Health Services Department
Eval Program: UST
Eval Source: CERS

Eval General Type: Compliance Evaluation Inspection
Eval Date: 09-15-2015
Violations Found: No
Eval Type: Routine done by local agency
Eval Notes: Not reported
Eval Division: Contra Costa County Health Services Department
Eval Program: UST
Eval Source: CERS

Eval General Type: Compliance Evaluation Inspection
Eval Date: 09-17-2018
Violations Found: Yes
Eval Type: Routine done by local agency
Eval Notes: Not reported
Eval Division: Contra Costa County Health Services Department
Eval Program: UST
Eval Source: CERS

Eval General Type: Compliance Evaluation Inspection
Eval Date: 12-31-2014
Violations Found: No
Eval Type: Routine done by local agency
Eval Notes: Not reported
Eval Division: Contra Costa County Health Services Department
Eval Program: HMRRP
Eval Source: CERS

Eval General Type: Other/Unknown
Eval Date: 04-14-2017
Violations Found: Yes
Eval Type: Other, not routine, done by local agency
Eval Notes: Not reported
Eval Division: Contra Costa County Health Services Department
Eval Program: HW
Eval Source: CERS

Eval General Type: Other/Unknown

JINS CONVENIENCE MART (Continued) **U001599893**

Eval Date: 06-24-2014
Violations Found: Yes
Eval Type: Other, not routine, done by local agency
Eval Notes: Not reported
Eval Division: Contra Costa County Health Services Department
Eval Program: HMRRP
Eval Source: CERS

Eval General Type: Compliance Evaluation Inspection
Eval Date: 09-15-2015
Violations Found: Yes
Eval Type: Routine done by local agency
Eval Notes: Not reported
Eval Division: Contra Costa County Health Services Department
Eval Program: HMRRP
Eval Source: CERS

Eval General Type: Compliance Evaluation Inspection
Eval Date: 09-17-2018
Violations Found: No
Eval Type: Routine done by local agency
Eval Notes: Not reported
Eval Division: Contra Costa County Health Services Department
Eval Program: HW
Eval Source: CERS

Eval General Type: Other/Unknown
Eval Date: 11-27-2019
Violations Found: No
Eval Type: Other, not routine, done by local agency
Eval Notes: Not reported
Eval Division: Contra Costa County Health Services Department
Eval Program: UST
Eval Source: CERS

Eval General Type: Compliance Evaluation Inspection
Eval Date: 12-08-2017
Violations Found: Yes
Eval Type: Routine done by local agency
Eval Notes: Not reported
Eval Division: Contra Costa County Health Services Department
Eval Program: UST
Eval Source: CERS

Eval General Type: Compliance Evaluation Inspection
Eval Date: 12-31-2014
Violations Found: No
Eval Type: Routine done by local agency
Eval Notes: Not reported
Eval Division: Contra Costa County Health Services Department
Eval Program: HW
Eval Source: CERS

Eval General Type: Compliance Evaluation Inspection
Eval Date: 09-10-2019
Violations Found: Yes
Eval Type: Routine done by local agency

JINS CONVENIENCE MART (Continued) **U001599893**

Eval Notes: Not reported
Eval Division: Contra Costa County Health Services Department
Eval Program: UST
Eval Source: CERS

Eval General Type: Compliance Evaluation Inspection
Eval Date: 09-15-2015
Violations Found: No
Eval Type: Routine done by local agency
Eval Notes: Not reported
Eval Division: Contra Costa County Health Services Department
Eval Program: HW
Eval Source: CERS

Eval General Type: Compliance Evaluation Inspection
Eval Date: 09-17-2018
Violations Found: Yes
Eval Type: Routine done by local agency
Eval Notes: Not reported
Eval Division: Contra Costa County Health Services Department
Eval Program: HMRRP
Eval Source: CERS

Eval General Type: Other/Unknown
Eval Date: 10-02-2015
Violations Found: Yes
Eval Type: Other, not routine, done by local agency
Eval Notes: Not reported
Eval Division: Contra Costa County Health Services Department
Eval Program: UST
Eval Source: CERS

Enforcement Action:
Site ID: 150696
Site Name: San Pablo Kwik Serve
Site Address: 2701 EL PORTAL DR
Site City: SAN PABLO
Site Zip: 94806
Enf Action Date: 03-27-2018
Enf Action Type: Notice of Violation (Unified Program)
Enf Action Description: Notice of Violation Issued by the Inspector at the Time of Inspection
Enf Action Notes: Not reported
Enf Action Division: Contra Costa County Health Services Department
Enf Action Program: UST
Enf Action Source: CERS

Site ID: 150696
Site Name: San Pablo Kwik Serve
Site Address: 2701 EL PORTAL DR
Site City: SAN PABLO
Site Zip: 94806
Enf Action Date: 04-01-2019
Enf Action Type: Notice of Violation (Unified Program)
Enf Action Description: Notice of Violation Issued by the Inspector at the Time of Inspection
Enf Action Notes: Not reported
Enf Action Division: Contra Costa County Health Services Department
Enf Action Program: HMRRP

JINS CONVENIENCE MART (Continued) **U001599893**

Enf Action Source: CERS

Site ID: 150696
Site Name: San Pablo Kwik Serve
Site Address: 2701 EL PORTAL DR
Site City: SAN PABLO
Site Zip: 94806
Enf Action Date: 04-01-2019
Enf Action Type: Notice of Violation (Unified Program)
Enf Action Description: Notice of Violation Issued by the Inspector at the Time of Inspection
Enf Action Notes: Not reported
Enf Action Division: Contra Costa County Health Services Department
Enf Action Program: HW
Enf Action Source: CERS

Site ID: 150696
Site Name: San Pablo Kwik Serve
Site Address: 2701 EL PORTAL DR
Site City: SAN PABLO
Site Zip: 94806
Enf Action Date: 04-01-2019
Enf Action Type: Notice of Violation (Unified Program)
Enf Action Description: Notice of Violation Issued by the Inspector at the Time of Inspection
Enf Action Notes: Not reported
Enf Action Division: Contra Costa County Health Services Department
Enf Action Program: UST
Enf Action Source: CERS

Site ID: 150696
Site Name: San Pablo Kwik Serve
Site Address: 2701 EL PORTAL DR
Site City: SAN PABLO
Site Zip: 94806
Enf Action Date: 04-14-2017
Enf Action Type: Notice of Violation (Unified Program)
Enf Action Description: Notice of Violation Issued by the Inspector at the Time of Inspection
Enf Action Notes: Not reported
Enf Action Division: Contra Costa County Health Services Department
Enf Action Program: HMRRP
Enf Action Source: CERS

Site ID: 150696
Site Name: San Pablo Kwik Serve
Site Address: 2701 EL PORTAL DR
Site City: SAN PABLO
Site Zip: 94806
Enf Action Date: 04-14-2017
Enf Action Type: Notice of Violation (Unified Program)
Enf Action Description: Notice of Violation Issued by the Inspector at the Time of Inspection
Enf Action Notes: Not reported
Enf Action Division: Contra Costa County Health Services Department
Enf Action Program: HW
Enf Action Source: CERS

Site ID: 150696
Site Name: San Pablo Kwik Serve
Site Address: 2701 EL PORTAL DR

JINS CONVENIENCE MART (Continued) **U001599893**

Site City: SAN PABLO
Site Zip: 94806
Enf Action Date: 04-14-2017
Enf Action Type: Notice of Violation (Unified Program)
Enf Action Description: Notice of Violation Issued by the Inspector at the Time of Inspection
Enf Action Notes: Not reported
Enf Action Division: Contra Costa County Health Services Department
Enf Action Program: UST
Enf Action Source: CERS

Site ID: 150696
Site Name: San Pablo Kwik Serve
Site Address: 2701 EL PORTAL DR
Site City: SAN PABLO
Site Zip: 94806
Enf Action Date: 06-24-2014
Enf Action Type: Notice of Violation (Unified Program)
Enf Action Description: Notice of Violation Issued by the Inspector at the Time of Inspection
Enf Action Notes: Not reported
Enf Action Division: Contra Costa County Health Services Department
Enf Action Program: HMRRP
Enf Action Source: CERS

Site ID: 150696
Site Name: San Pablo Kwik Serve
Site Address: 2701 EL PORTAL DR
Site City: SAN PABLO
Site Zip: 94806
Enf Action Date: 06-24-2014
Enf Action Type: Notice of Violation (Unified Program)
Enf Action Description: Notice of Violation Issued by the Inspector at the Time of Inspection
Enf Action Notes: Not reported
Enf Action Division: Contra Costa County Health Services Department
Enf Action Program: HW
Enf Action Source: CERS

Site ID: 150696
Site Name: San Pablo Kwik Serve
Site Address: 2701 EL PORTAL DR
Site City: SAN PABLO
Site Zip: 94806
Enf Action Date: 06-24-2014
Enf Action Type: Notice of Violation (Unified Program)
Enf Action Description: Notice of Violation Issued by the Inspector at the Time of Inspection
Enf Action Notes: Not reported
Enf Action Division: Contra Costa County Health Services Department
Enf Action Program: UST
Enf Action Source: CERS

Site ID: 150696
Site Name: San Pablo Kwik Serve
Site Address: 2701 EL PORTAL DR
Site City: SAN PABLO
Site Zip: 94806
Enf Action Date: 09-10-2019
Enf Action Type: Notice of Violation (Unified Program)
Enf Action Description: Notice of Violation Issued by the Inspector at the Time of Inspection

JINS CONVENIENCE MART (Continued) **U001599893**

Enf Action Notes: Not reported
Enf Action Division: Contra Costa County Health Services Department
Enf Action Program: UST
Enf Action Source: CERS

Site ID: 150696
Site Name: San Pablo Kwik Serve
Site Address: 2701 EL PORTAL DR
Site City: SAN PABLO
Site Zip: 94806
Enf Action Date: 09-13-2016
Enf Action Type: Notice of Violation (Unified Program)
Enf Action Description: Notice of Violation Issued by the Inspector at the Time of Inspection
Enf Action Notes: Not reported
Enf Action Division: Contra Costa County Health Services Department
Enf Action Program: UST
Enf Action Source: CERS

Site ID: 150696
Site Name: San Pablo Kwik Serve
Site Address: 2701 EL PORTAL DR
Site City: SAN PABLO
Site Zip: 94806
Enf Action Date: 09-15-2015
Enf Action Type: Notice of Violation (Unified Program)
Enf Action Description: Notice of Violation Issued by the Inspector at the Time of Inspection
Enf Action Notes: Not reported
Enf Action Division: Contra Costa County Health Services Department
Enf Action Program: HMRRP
Enf Action Source: CERS

Site ID: 150696
Site Name: San Pablo Kwik Serve
Site Address: 2701 EL PORTAL DR
Site City: SAN PABLO
Site Zip: 94806
Enf Action Date: 09-17-2018
Enf Action Type: Notice of Violation (Unified Program)
Enf Action Description: Notice of Violation Issued by the Inspector at the Time of Inspection
Enf Action Notes: Not reported
Enf Action Division: Contra Costa County Health Services Department
Enf Action Program: HMRRP
Enf Action Source: CERS

Site ID: 150696
Site Name: San Pablo Kwik Serve
Site Address: 2701 EL PORTAL DR
Site City: SAN PABLO
Site Zip: 94806
Enf Action Date: 09-17-2018
Enf Action Type: Notice of Violation (Unified Program)
Enf Action Description: Notice of Violation Issued by the Inspector at the Time of Inspection
Enf Action Notes: Not reported
Enf Action Division: Contra Costa County Health Services Department
Enf Action Program: UST
Enf Action Source: CERS

JINS CONVENIENCE MART (Continued) **U001599893**

Site ID: 150696
Site Name: San Pablo Kwik Serve
Site Address: 2701 EL PORTAL DR
Site City: SAN PABLO
Site Zip: 94806
Enf Action Date: 10-02-2015
Enf Action Type: Notice of Violation (Unified Program)
Enf Action Description: Notice of Violation Issued by the Inspector at the Time of Inspection
Enf Action Notes: Not reported
Enf Action Division: Contra Costa County Health Services Department
Enf Action Program: UST
Enf Action Source: CERS

Site ID: 150696
Site Name: San Pablo Kwik Serve
Site Address: 2701 EL PORTAL DR
Site City: SAN PABLO
Site Zip: 94806
Enf Action Date: 12-08-2017
Enf Action Type: Notice of Violation (Unified Program)
Enf Action Description: Notice of Violation Issued by the Inspector at the Time of Inspection
Enf Action Notes: Not reported
Enf Action Division: Contra Costa County Health Services Department
Enf Action Program: UST
Enf Action Source: CERS

Coordinates:
Site ID: 150696
Facility Name: San Pablo Kwik Serve
Env Int Type Code: HWG
Program ID: 10008394
Coord Name: Not reported
Ref Point Type Desc: Unknown
Latitude: 37.963413
Longitude: -122.335968

Affiliation:
Affiliation Type Desc: CUPA District
Entity Name: Contra Costa County Health Services Department
Entity Title: Not reported
Affiliation Address: 4585 Pacheco BlvdSuite 100
Affiliation City: Martinez
Affiliation State: CA
Affiliation Country: Not reported
Affiliation Zip: 94553
Affiliation Phone: (925) 335-3200

Affiliation Type Desc: Environmental Contact
Entity Name: suliman darweesh
Entity Title: Not reported
Affiliation Address: 2701 EL PORTAL DR
Affiliation City: san pablo
Affiliation State: CA
Affiliation Country: Not reported
Affiliation Zip: 94806
Affiliation Phone: Not reported

JINS CONVENIENCE MART (Continued) **U001599893**

Affiliation Type Desc:	Facility Mailing Address
Entity Name:	Mailing Address
Entity Title:	Not reported
Affiliation Address:	2701 EL PORTAL DR
Affiliation City:	San Pablo
Affiliation State:	CA
Affiliation Country:	Not reported
Affiliation Zip:	94806
Affiliation Phone:	Not reported

Affiliation Type Desc:	Identification Signer
Entity Name:	suliman darweesh
Entity Title:	manager
Affiliation Address:	Not reported
Affiliation City:	Not reported
Affiliation State:	Not reported
Affiliation Country:	Not reported
Affiliation Zip:	Not reported
Affiliation Phone:	Not reported

Affiliation Type Desc:	Legal Owner
Entity Name:	HMDA Inc.
Entity Title:	Not reported
Affiliation Address:	2701 EL PORTAL DR
Affiliation City:	San Pablo
Affiliation State:	CA
Affiliation Country:	United States
Affiliation Zip:	94806
Affiliation Phone:	(510) 964-2056

Affiliation Type Desc:	UST Permit Applicant
Entity Name:	DARWEESH ARIKAT
Entity Title:	owner
Affiliation Address:	Not reported
Affiliation City:	Not reported
Affiliation State:	Not reported
Affiliation Country:	Not reported
Affiliation Zip:	Not reported
Affiliation Phone:	Not reported

Affiliation Type Desc:	UST Property Owner Name
Entity Name:	YAHYA KORIN
Entity Title:	Not reported
Affiliation Address:	4505 MARKET STREET
Affiliation City:	OAKLAND
Affiliation State:	CA
Affiliation Country:	United States
Affiliation Zip:	94608
Affiliation Phone:	(510) 385-8900

Affiliation Type Desc:	Document Preparer
Entity Name:	simon ellis
Entity Title:	Not reported
Affiliation Address:	Not reported
Affiliation City:	Not reported
Affiliation State:	Not reported
Affiliation Country:	Not reported

JINS CONVENIENCE MART (Continued) **U001599893**

Affiliation Zip:	Not reported
Affiliation Phone:	Not reported
Affiliation Type Desc:	Parent Corporation
Entity Name:	Daeweesh Arikat DBA San Pablo Valero
Entity Title:	Not reported
Affiliation Address:	Not reported
Affiliation City:	Not reported
Affiliation State:	Not reported
Affiliation Country:	Not reported
Affiliation Zip:	Not reported
Affiliation Phone:	Not reported
Affiliation Type Desc:	UST Tank Operator
Entity Name:	Darweesh Arikat
Entity Title:	Not reported
Affiliation Address:	2701 EL PORTAL DRIVE
Affiliation City:	SAN PABLO
Affiliation State:	CA
Affiliation Country:	United States
Affiliation Zip:	94806
Affiliation Phone:	(510) 815-2821
Affiliation Type Desc:	Operator
Entity Name:	Darweesh Arikat
Entity Title:	Not reported
Affiliation Address:	Not reported
Affiliation City:	Not reported
Affiliation State:	Not reported
Affiliation Country:	Not reported
Affiliation Zip:	Not reported
Affiliation Phone:	(510) 964-2056
Affiliation Type Desc:	UST Tank Owner
Entity Name:	YAHYA KORIN
Entity Title:	Not reported
Affiliation Address:	4505 MARKET STREET
Affiliation City:	OAKLAND
Affiliation State:	CA
Affiliation Country:	United States
Affiliation Zip:	94608
Affiliation Phone:	(510) 385-8900

---

35 **VICTORY SIGNS** **CONTRA COSTA CO. SITE LIST** **S102262491**
SSE **2705 EL PORTAL DR** **N/A**
1/8-1/4 **SAN PABLO, CA 94806**
0.244 mi.
1288 ft.

Relative:
Higher

Actual:
64 ft.

CONTRA COSTA CO. SITE LIST:

Name:	VICTORY SIGNS
Address:	2705 EL PORTAL DR
City:	SAN PABLO
Facility ID:	FA0028614
Billing Status:	INACTIVE, NON-BILLABLE
Program Status:	CONTRA COSTA CO. SITE LIST
Program/Elements:	HMBP: LESS THAN 1000 LBS

VICTORY SIGNS (Continued) **S102262491**

Region: CONTRA COSTA
Cupa Number: 771878

Name: VICTORY SIGNS
Address: 2705 EL PORTAL DR
City: SAN PABLO
Facility ID: FA0028614
Billing Status: INACTIVE, NON-BILLABLE
Program Status: CONTRA COSTA CO. SITE LIST
Program/Elements: HWG: REPORTED ZERO
Region: CONTRA COSTA
Cupa Number: 771878

36
NW
1/4-1/2
0.270 mi.
1423 ft.

EL PORTAL SHOPPING CENTER **CPS-SLIC S106234814**
SAN PABLO AVENUE AND MISSION BELL DRIVE **CERS N/A**
SAN PABLO, CA 94806

Relative:
Lower

Actual:
52 ft.

SLIC REG 2:
Region: 2
Facility ID: Not reported
Facility Status: Not reported
Date Closed: Not reported
Local Case #: Not reported
How Discovered: Not reported
Leak Cause: Not reported
Leak Source: Not reported
Date Confirmed: Not reported
Date Prelim Site Assmnt Workplan Submitted: Not reported
Date Preliminary Site Assessment Began: Not reported
Date Pollution Characterization Began: Not reported
Date Remediation Plan Submitted: Not reported
Date Remedial Action Underway: Not reported
Date Post Remedial Action Monitoring Began: Not reported

CPS-SLIC:
Name: EL PORTAL SHOPPING CENTER
Address: SAN PABLO AVENUE AND MISSION BELL DRIVE
City,State,Zip: SAN PABLO, CA 94806
Region: STATE
Facility Status: **Completed - Case Closed**
Status Date: 01/01/2003
Global Id: SL601392701
Lead Agency: SAN FRANCISCO BAY RWQCB (REGION 2)
Lead Agency Case Number: Not reported
Latitude: 37.970398
Longitude: -122.3424
Case Type: Cleanup Program Site
Case Worker: Not reported
Local Agency: Not reported
RB Case Number: 07S0095
File Location: Regional Board
Potential Media Affected: Not reported
Potential Contaminants of Concern: Not reported
Site History: Not reported

EL PORTAL SHOPPING CENTER (Continued) **S106234814**

Click here to access the California GeoTracker records for this facility:

CERS:

Name:	EL PORTAL SHOPPING CENTER
Address:	SAN PABLO AVENUE AND MISSION BELL DRIVE
City,State,Zip:	SAN PABLO, CA 94806
Site ID:	257051
CERS ID:	SL601392701
CERS Description:	Cleanup Program Site

Affiliation:

Affiliation Type Desc:	Regional Board Caseworker
Entity Name:	BARBARA SIEMINSKI - SAN FRANCISCO BAY RWQCB (REGION 2)
Entity Title:	Not reported
Affiliation Address:	1515 CLAY STREET, SUITE 1400
Affiliation City:	OAKLAND
Affiliation State:	CA
Affiliation Country:	Not reported
Affiliation Zip:	Not reported
Affiliation Phone:	Not reported

37
WSW
1/4-1/2
0.276 mi.
1455 ft.

Relative:
Lower

Actual:
50 ft.

ARCO #2030
2550 MISSION BELL DR
SAN PABLO, CA 94806

LUST **S101307076**
SWEEPS UST **N/A**
Cortese
HIST CORTESE
CONTRA COSTA CO. SITE LIST
CERS
HWTS

LUST REG 2:

Region:	2
Facility Id:	07-0016
Facility Status:	Remediation Plan
Case Number:	26979
How Discovered:	Tank Closure
Leak Cause:	UNK
Leak Source:	Tank
Date Leak Confirmed:	Not reported
Oversight Program:	LUST
Prelim. Site Assesment Wokplan Submitted:	Not reported
Preliminary Site Assesment Began:	11/30/1988
Pollution Characterization Began:	5/31/1991
Pollution Remediation Plan Submitted:	6/9/1993
Date Remediation Action Underway:	Not reported
Date Post Remedial Action Monitoring Began:	Not reported

LUST:

Name:	ARCO #2030
Address:	2550 MISSION BELL DR
City,State,Zip:	SAN PABLO, CA 94806
Lead Agency:	SAN FRANCISCO BAY RWQCB (REGION 2)
Case Type:	LUST Cleanup Site
Geo Track:	http://geotracker.waterboards.ca.gov/profile_report.asp?global_id=T0601300016
Global Id:	T0601300016
Latitude:	37.9659894625957

ARCO #2030 (Continued) **S101307076**

Longitude:	-122.343277931213
Status:	Completed - Case Closed
Status Date:	07/06/2011
Case Worker:	Not reported
RB Case Number:	07-0016
Local Agency:	CONTRA COSTA COUNTY
File Location:	Regional Board
Local Case Number:	26979
Potential Media Affect:	Other Groundwater (uses other than drinking water)
Potential Contaminants of Concern:	Gasoline
Site History:	In April 1988, four soil borings were drilled near the fuel USTs and one boring near the waste oil UST as part of a preliminary site assessment. Soil and groundwater samples from the borings were analyzed for TPHg and benzene, toluene, ethylbenzene, and total xylenes (BTEX). Analytical results showed that a significant mass of fuel hydrocarbons existed in the subsurface. The highest concentrations of hydrocarbons in soils were found from depths of approximately 9 to 15' bgs near the tank farm. No total petroleum hydrocarbons as waste oil (TPHwo) were detected in samples collected from the soil boring adjacent to the waste oil tank. In June 1988, three gasoline USTs (5,000-gallon super-unleaded, 10,000-gallon regular and 10,000-gallon unleaded tanks), and waste oil tank were replaced . Backfill surrounding the fuel USTs and soil beneath were visibly contaminated. The tank pit was overexcavated (42' wide by 42' long by 16' deep) to remove the contaminated soil and provide sufficient clearance for the new USTs. Approximately 850 to 900 cubic yards (1,028 tons) of impacted soil was hauled to a permitted waste disposal facility. However, the overexcavation did not remove all contaminated soil. Contamination was not observed during removal of the waste oil UST. In November 1988, three onsite monitoring wells (BC-1 through BC-3) were installed and groundwater quarterly monitoring was implemented. Three additional wells were constructed in May 1991. In June 1992, an oil/water separator was removed from the site .No contamination was detected. Two nested air sparge wells (SW-1 and SW-2) and one vapor extraction well (MW-7) were installed. A pilot soil vapor extraction test and air sparging test were performed. The estimated radius of influence for the soil vapor extraction test was between 25 to 45'. On 11/5//1996, four offsite monitoring wells (MW-8 through MW-11) were installed downgradient of the site. In 1999, MW-6 was destroyed during a sidewalk extension project. In April 1997, offsite well MW-12 was installed. On 10/29/1999, well MW-12 was abandoned by over-drilling as the well had been damaged during grading activities at the nearby McDonalds. On 12/13/2002,all dispensers and related fuel double-walled fiberglass piping were upgraded. Soil samples were collected below each dispenser and along the pipelines. No observable pipe cracks, deterioration or soil staining were observed. New product lines and fuel dispensers were installed in approximately the same locations. Soil samples collected near the former dispensers contined GRO (0.9 to 9.3 mg/kg), benzene (0.0056 to 0.32 mg/kg), MtBE (0.0078 to 0.14 mg/kg). Samples collected near the former product lines contained GRO (0.96 to 61,000 mg/kg) benzene (0.0094 to 0.081 mg/kg), and MtBE (0.048 to 1,900 mg/kg) . Soil excavated during the removal and replacement of the product lines and dispensers was stockpiled for profiling and disposal. Between January 3 and 6, 2003, Dillard Environmental removed approximately 73 tons of soil and transported it to Forward Landfill, a Class II landfill located in Manteca, CA.

ARCO #2030 (Continued) **S101307076**

On 11/2//2007, three 12,000 gallon single-walled steel gasoline USTs and one 250 gallon UST were removed. All four USTs appeared to be in good condition. The USTs were transported by A1 Thomas Trucking to Vasco Road Landfill in Livermore, CA for disposal. Confirmation soil samples were collected at 13 feet bgs beneath USTs, 3.5' bgs at dispensers, and 8' bgs beneath the waste oil tank. GRO was present at 0.31 to 2,300 mg/kg. Benzene and MtBE were only detected in one dispenser sample at concentrations of 0.015 and 0.052 mg/kg, respectively. TBA (0.32 mg/kg) was also detected in sample D2. DRO was detected in sample from the waste oil tank pit at 930 mg/kg. GRO, PCBs, and VOCs were not detected in this sample. Arsenic was detected at 6.7 mg/kg which is wiithin the range of background soil concentrations.

LUST:
Global Id: T0601300016
Contact Type: Local Agency Caseworker
Contact Name: SUE LOYD
Organization Name: CONTRA COSTA COUNTY
Address: 4333 PACHECO BLVD.
City: MARTINEZ
Email: sloyd@hsd.co.contra-costa.ca.us
Phone Number: Not reported

LUST:
Global Id: T0601300016
Action Type: ENFORCEMENT
Date: 07/06/2011
Action: Closure/No Further Action Letter

Global Id: T0601300016
Action Type: Other
Date: 03/30/1988
Action: Leak Discovery

Global Id: T0601300016
Action Type: RESPONSE
Date: 06/16/2003
Action: Tank Removal Report / UST Sampling Report

Global Id: T0601300016
Action Type: RESPONSE
Date: 06/09/2003
Action: Monitoring Report - Quarterly

Global Id: T0601300016
Action Type: RESPONSE
Date: 01/31/2004
Action: Monitoring Report - Quarterly

Global Id: T0601300016
Action Type: RESPONSE
Date: 05/06/2003
Action: Other Report / Document

Global Id: T0601300016
Action Type: RESPONSE

ARCO #2030 (Continued) **S101307076**

Date: 02/06/2002
Action: Monitoring Report - Quarterly

Global Id: T0601300016
Action Type: RESPONSE
Date: 03/08/2002
Action: Monitoring Report - Quarterly

Global Id: T0601300016
Action Type: RESPONSE
Date: 10/24/2002
Action: Monitoring Report - Quarterly

Global Id: T0601300016
Action Type: RESPONSE
Date: 01/10/2003
Action: Monitoring Report - Quarterly

Global Id: T0601300016
Action Type: RESPONSE
Date: 01/28/2003
Action: Monitoring Report - Quarterly

Global Id: T0601300016
Action Type: RESPONSE
Date: 03/11/2003
Action: Monitoring Report - Quarterly

Global Id: T0601300016
Action Type: RESPONSE
Date: 07/30/2010
Action: Monitoring Report - Semi-Annually

Global Id: T0601300016
Action Type: RESPONSE
Date: 10/24/2003
Action: Correspondence

Global Id: T0601300016
Action Type: RESPONSE
Date: 11/26/2003
Action: Monitoring Report - Quarterly

Global Id: T0601300016
Action Type: RESPONSE
Date: 07/30/2004
Action: Monitoring Report - Quarterly

Global Id: T0601300016
Action Type: RESPONSE
Date: 04/30/2004
Action: Monitoring Report - Quarterly

Global Id: T0601300016
Action Type: RESPONSE
Date: 04/30/2005
Action: Monitoring Report - Quarterly

ARCO #2030 (Continued) **S101307076**

Global Id: T0601300016
Action Type: RESPONSE
Date: 04/30/2011
Action: Other Report / Document

Global Id: T0601300016
Action Type: RESPONSE
Date: 06/02/2011
Action: Correspondence

Global Id: T0601300016
Action Type: RESPONSE
Date: 10/30/2010
Action: Well Destruction Report - Regulator Responded

Global Id: T0601300016
Action Type: ENFORCEMENT
Date: 02/04/2008
Action: 13267 Requirement

Global Id: T0601300016
Action Type: Other
Date: 07/19/1991
Action: Leak Stopped

Global Id: T0601300016
Action Type: REMEDIATION
Date: 01/03/2003
Action: Excavation

Global Id: T0601300016
Action Type: REMEDIATION
Date: 06/01/1988
Action: Excavation

Global Id: T0601300016
Action Type: ENFORCEMENT
Date: 10/02/2007
Action: Site Visit / Inspection / Sampling

Global Id: T0601300016
Action Type: ENFORCEMENT
Date: 06/17/2003
Action: Site Visit / Inspection / Sampling

Global Id: T0601300016
Action Type: Other
Date: 12/28/1991
Action: Leak Reported

Global Id: T0601300016
Action Type: RESPONSE
Date: 10/30/2005
Action: Monitoring Report - Quarterly

Global Id: T0601300016
Action Type: RESPONSE

ARCO #2030 (Continued) **S101307076**

Date: 01/31/2007
Action: Monitoring Report - Quarterly

Global Id: T0601300016
Action Type: ENFORCEMENT
Date: 07/16/2008
Action: 13267 Requirement

Global Id: T0601300016
Action Type: ENFORCEMENT
Date: 11/03/2008
Action: Notification - Public Participation Document

Global Id: T0601300016
Action Type: RESPONSE
Date: 07/31/2006
Action: Monitoring Report - Quarterly

Global Id: T0601300016
Action Type: RESPONSE
Date: 01/30/2006
Action: Monitoring Report - Quarterly

Global Id: T0601300016
Action Type: ENFORCEMENT
Date: 10/30/2008
Action: 13267 Requirement

Global Id: T0601300016
Action Type: ENFORCEMENT
Date: 09/24/2008
Action: 13267 Requirement

Global Id: T0601300016
Action Type: ENFORCEMENT
Date: 03/04/2009
Action: Site Visit / Inspection / Sampling

Global Id: T0601300016
Action Type: ENFORCEMENT
Date: 06/10/2009
Action: 13267 Requirement

Global Id: T0601300016
Action Type: RESPONSE
Date: 10/30/2006
Action: Monitoring Report - Quarterly

Global Id: T0601300016
Action Type: RESPONSE
Date: 10/30/2007
Action: Monitoring Report - Quarterly

Global Id: T0601300016
Action Type: RESPONSE
Date: 01/30/2008
Action: Monitoring Report - Quarterly

ARCO #2030 (Continued) **S101307076**

Global Id: T0601300016
Action Type: RESPONSE
Date: 04/30/2007
Action: Monitoring Report - Quarterly

Global Id: T0601300016
Action Type: ENFORCEMENT
Date: 07/08/2009
Action: File review

Global Id: T0601300016
Action Type: ENFORCEMENT
Date: 09/05/2003
Action: Staff Letter

Global Id: T0601300016
Action Type: RESPONSE
Date: 09/15/2008
Action: Fact Sheets - Public Participation

Global Id: T0601300016
Action Type: RESPONSE
Date: 09/15/2008
Action: Fact Sheets - Public Participation

Global Id: T0601300016
Action Type: RESPONSE
Date: 04/30/2009
Action: Monitoring Report - Quarterly

Global Id: T0601300016
Action Type: RESPONSE
Date: 10/30/2010
Action: Monitoring Report - Quarterly

Global Id: T0601300016
Action Type: RESPONSE
Date: 04/30/2008
Action: Monitoring Report - Quarterly

Global Id: T0601300016
Action Type: RESPONSE
Date: 10/21/1998
Action: Monitoring Report - Quarterly

Global Id: T0601300016
Action Type: RESPONSE
Date: 02/18/2000
Action: Well Destruction Report

Global Id: T0601300016
Action Type: RESPONSE
Date: 01/23/1997
Action: Well Installation Report

Global Id: T0601300016
Action Type: RESPONSE

ARCO #2030 (Continued) **S101307076**

Date: 02/28/2003
Action: Monitoring Report - Quarterly

Global Id: T0601300016
Action Type: RESPONSE
Date: 04/02/2003
Action: Monitoring Report - Quarterly

Global Id: T0601300016
Action Type: ENFORCEMENT
Date: 11/07/2002
Action: File review

Global Id: T0601300016
Action Type: ENFORCEMENT
Date: 02/11/2003
Action: File review

Global Id: T0601300016
Action Type: ENFORCEMENT
Date: 06/16/2003
Action: File review

Global Id: T0601300016
Action Type: ENFORCEMENT
Date: 04/19/2002
Action: Site Visit / Inspection / Sampling

Global Id: T0601300016
Action Type: ENFORCEMENT
Date: 08/17/1989
Action: Technical Correspondence / Assistance / Other

Global Id: T0601300016
Action Type: RESPONSE
Date: 10/31/2009
Action: Monitoring Report - Quarterly

Global Id: T0601300016
Action Type: RESPONSE
Date: 09/15/2008
Action: Soil and Water Investigation Workplan

Global Id: T0601300016
Action Type: RESPONSE
Date: 01/30/2009
Action: Monitoring Report - Quarterly

Global Id: T0601300016
Action Type: RESPONSE
Date: 08/03/2009
Action: Soil and Water Investigation Report

Global Id: T0601300016
Action Type: RESPONSE
Date: 12/19/2008
Action: Monitoring Report - Quarterly

ARCO #2030 (Continued) **S101307076**

Global Id: T0601300016
Action Type: RESPONSE
Date: 02/04/2008
Action: Tank Removal Report / UST Sampling Report

Global Id: T0601300016
Action Type: RESPONSE
Date: 01/30/2010
Action: Other Report / Document

Global Id: T0601300016
Action Type: RESPONSE
Date: 07/01/1991
Action: Monitoring Report - Quarterly

Global Id: T0601300016
Action Type: RESPONSE
Date: 10/01/1992
Action: Monitoring Report - Quarterly

Global Id: T0601300016
Action Type: RESPONSE
Date: 09/17/1996
Action: Monitoring Report - Quarterly

Global Id: T0601300016
Action Type: RESPONSE
Date: 07/23/2001
Action: Monitoring Report - Quarterly

Global Id: T0601300016
Action Type: RESPONSE
Date: 02/06/2002
Action: Monitoring Report - Quarterly

Global Id: T0601300016
Action Type: RESPONSE
Date: 03/09/2004
Action: Monitoring Report - Quarterly

Global Id: T0601300016
Action Type: RESPONSE
Date: 09/05/1991
Action: Other Report / Document

Global Id: T0601300016
Action Type: RESPONSE
Date: 01/12/1990
Action: Monitoring Report - Quarterly

Global Id: T0601300016
Action Type: RESPONSE
Date: 12/30/1998
Action: Monitoring Report - Quarterly

Global Id: T0601300016
Action Type: RESPONSE

ARCO #2030 (Continued) **S101307076**

Date: 08/04/2000
Action: Monitoring Report - Quarterly

Global Id: T0601300016
Action Type: RESPONSE
Date: 03/10/1997
Action: Monitoring Report - Quarterly

Global Id: T0601300016
Action Type: RESPONSE
Date: 11/27/1996
Action: Monitoring Report - Quarterly

Global Id: T0601300016
Action Type: RESPONSE
Date: 12/05/1994
Action: Monitoring Report - Quarterly

Global Id: T0601300016
Action Type: RESPONSE
Date: 07/19/1989
Action: Monitoring Report - Quarterly

Global Id: T0601300016
Action Type: RESPONSE
Date: 07/19/1989
Action: Monitoring Report - Quarterly

Global Id: T0601300016
Action Type: RESPONSE
Date: 09/28/1990
Action: Monitoring Report - Quarterly

Global Id: T0601300016
Action Type: RESPONSE
Date: 07/12/1989
Action: Monitoring Report - Quarterly

Global Id: T0601300016
Action Type: RESPONSE
Date: 07/13/1990
Action: Monitoring Report - Quarterly

Global Id: T0601300016
Action Type: RESPONSE
Date: 05/30/2003
Action: Monitoring Report - Quarterly

Global Id: T0601300016
Action Type: RESPONSE
Date: 04/02/1992
Action: Monitoring Report - Quarterly

Global Id: T0601300016
Action Type: RESPONSE
Date: 04/19/1993
Action: Monitoring Report - Quarterly

ARCO #2030 (Continued) **S101307076**

Global Id: T0601300016
Action Type: RESPONSE
Date: 07/25/1988
Action: Other Report / Document

Global Id: T0601300016
Action Type: RESPONSE
Date: 04/14/1991
Action: Soil and Water Investigation Workplan

Global Id: T0601300016
Action Type: ENFORCEMENT
Date: 02/06/2002
Action: Staff Letter

Global Id: T0601300016
Action Type: RESPONSE
Date: 04/30/2010
Action: Monitoring Report - Semi-Annually

Global Id: T0601300016
Action Type: RESPONSE
Date: 07/30/2008
Action: Monitoring Report - Quarterly

Global Id: T0601300016
Action Type: RESPONSE
Date: 11/02/2009
Action: Correspondence

Global Id: T0601300016
Action Type: RESPONSE
Date: 10/30/2009
Action: Monitoring Report - Semi-Annually

Global Id: T0601300016
Action Type: RESPONSE
Date: 01/06/1994
Action: Monitoring Report - Quarterly

Global Id: T0601300016
Action Type: RESPONSE
Date: 08/26/1996
Action: Corrective Action Plan / Remedial Action Plan

Global Id: T0601300016
Action Type: RESPONSE
Date: 08/11/1988
Action: Other Report / Document

Global Id: T0601300016
Action Type: RESPONSE
Date: 08/15/2003
Action: Monitoring Report - Quarterly

Global Id: T0601300016
Action Type: RESPONSE

ARCO #2030 (Continued) **S101307076**

Date: 04/13/1989
Action: Monitoring Report - Quarterly

Global Id: T0601300016
Action Type: RESPONSE
Date: 10/05/1990
Action: Monitoring Report - Quarterly

Global Id: T0601300016
Action Type: RESPONSE
Date: 03/27/2000
Action: Monitoring Report - Quarterly

Global Id: T0601300016
Action Type: RESPONSE
Date: 05/01/1993
Action: Monitoring Report - Quarterly

Global Id: T0601300016
Action Type: RESPONSE
Date: 09/09/1999
Action: Monitoring Report - Quarterly

Global Id: T0601300016
Action Type: RESPONSE
Date: 09/18/1998
Action: Monitoring Report - Quarterly

Global Id: T0601300016
Action Type: RESPONSE
Date: 12/08/1999
Action: Monitoring Report - Quarterly

Global Id: T0601300016
Action Type: RESPONSE
Date: 04/25/2001
Action: Monitoring Report - Quarterly

Global Id: T0601300016
Action Type: RESPONSE
Date: 05/06/2004
Action: Monitoring Report - Quarterly

Global Id: T0601300016
Action Type: RESPONSE
Date: 05/14/2007
Action: Monitoring Report - Quarterly

Global Id: T0601300016
Action Type: RESPONSE
Date: 03/04/1998
Action: Monitoring Report - Quarterly

Global Id: T0601300016
Action Type: RESPONSE
Date: 03/08/1999
Action: Monitoring Report - Quarterly

ARCO #2030 (Continued) **S101307076**

Global Id: T0601300016
Action Type: RESPONSE
Date: 04/17/1997
Action: Monitoring Report - Quarterly

Global Id: T0601300016
Action Type: RESPONSE
Date: 09/16/1988
Action: Tank Removal Report / UST Sampling Report

Global Id: T0601300016
Action Type: RESPONSE
Date: 02/27/1995
Action: Monitoring Report - Quarterly

Global Id: T0601300016
Action Type: RESPONSE
Date: 03/14/1996
Action: Monitoring Report - Quarterly

Global Id: T0601300016
Action Type: RESPONSE
Date: 01/28/1993
Action: Monitoring Report - Quarterly

Global Id: T0601300016
Action Type: RESPONSE
Date: 07/05/1995
Action: Monitoring Report - Quarterly

Global Id: T0601300016
Action Type: RESPONSE
Date: 07/09/1993
Action: Corrective Action Plan / Remedial Action Plan

Global Id: T0601300016
Action Type: RESPONSE
Date: 04/17/1991
Action: Monitoring Report - Quarterly

Global Id: T0601300016
Action Type: RESPONSE
Date: 08/15/1994
Action: Monitoring Report - Quarterly

Global Id: T0601300016
Action Type: RESPONSE
Date: 10/23/1997
Action: Monitoring Report - Quarterly

Global Id: T0601300016
Action Type: RESPONSE
Date: 01/15/2001
Action: Monitoring Report - Quarterly

Global Id: T0601300016
Action Type: RESPONSE

ARCO #2030 (Continued) **S101307076**

Date: 10/15/2001
Action: Monitoring Report - Quarterly

Global Id: T0601300016
Action Type: RESPONSE
Date: 01/28/2003
Action: Monitoring Report - Quarterly

Global Id: T0601300016
Action Type: RESPONSE
Date: 08/16/1995
Action: Monitoring Report - Quarterly

Global Id: T0601300016
Action Type: RESPONSE
Date: 09/15/1997
Action: Monitoring Report - Quarterly

Global Id: T0601300016
Action Type: RESPONSE
Date: 07/08/1991
Action: Soil and Water Investigation Report

Global Id: T0601300016
Action Type: RESPONSE
Date: 07/01/1993
Action: Monitoring Report - Quarterly

Global Id: T0601300016
Action Type: RESPONSE
Date: 06/01/1999
Action: Monitoring Report - Quarterly

Global Id: T0601300016
Action Type: RESPONSE
Date: 07/14/1988
Action: Other Report / Document

Global Id: T0601300016
Action Type: ENFORCEMENT
Date: 03/09/2005
Action: Staff Letter

Global Id: T0601300016
Action Type: RESPONSE
Date: 09/30/1993
Action: Monitoring Report - Quarterly

Global Id: T0601300016
Action Type: RESPONSE
Date: 04/02/1992
Action: Monitoring Report - Quarterly

Global Id: T0601300016
Action Type: RESPONSE
Date: 06/26/1996
Action: Monitoring Report - Quarterly

ARCO #2030 (Continued) **S101307076**

Global Id: T0601300016
Action Type: RESPONSE
Date: 11/11/1991
Action: Monitoring Report - Quarterly

Global Id: T0601300016
Action Type: RESPONSE
Date: 12/13/1995
Action: Monitoring Report - Quarterly

Global Id: T0601300016
Action Type: RESPONSE
Date: 10/17/2000
Action: Monitoring Report - Quarterly

Global Id: T0601300016
Action Type: RESPONSE
Date: 01/01/1993
Action: Other Report / Document

Global Id: T0601300016
Action Type: RESPONSE
Date: 03/28/2002
Action: Monitoring Report - Quarterly

Global Id: T0601300016
Action Type: RESPONSE
Date: 05/04/1989
Action: Soil and Water Investigation Report

Global Id: T0601300016
Action Type: RESPONSE
Date: 11/01/2002
Action: Monitoring Report - Quarterly

LUST:
Global Id: T0601300016
Status: Open - Case Begin Date
Status Date: 03/30/1988

Global Id: T0601300016
Status: Open - Site Assessment
Status Date: 11/30/1988

Global Id: T0601300016
Status: Open - Site Assessment
Status Date: 05/31/1991

Global Id: T0601300016
Status: Open - Remediation
Status Date: 06/09/1993

Global Id: T0601300016
Status: Open - Verification Monitoring
Status Date: 05/01/2001

Global Id: T0601300016

ARCO #2030 (Continued) **S101307076**

Status: Completed - Case Closed
Status Date: 07/06/2011

SWEEPS UST:
Name: ARCO SS# 2030
Address: 2550 MISSION BELL DR
City: SAN PABLO
Status: Active
Comp Number: 26979
Number: 9
Board Of Equalization: 44-000506
Referral Date: 06-20-88
Action Date: Not reported
Created Date: 07-22-88
Owner Tank Id: Not reported
SWRCB Tank Id: 07-000-026979-000001
Tank Status: A
Capacity: 8000
Active Date: 06-20-88
Tank Use: M.V. FUEL
STG: P
Content: REG UNLEADED
Number Of Tanks: 4

Name: ARCO SS# 2030
Address: 2550 MISSION BELL DR
City: SAN PABLO
Status: Active
Comp Number: 26979
Number: 9
Board Of Equalization: 44-000506
Referral Date: 06-20-88
Action Date: Not reported
Created Date: 07-22-88
Owner Tank Id: Not reported
SWRCB Tank Id: 07-000-026979-000002
Tank Status: A
Capacity: 8000
Active Date: 06-20-88
Tank Use: M.V. FUEL
STG: P
Content: REG UNLEADED
Number Of Tanks: Not reported

Name: ARCO SS# 2030
Address: 2550 MISSION BELL DR
City: SAN PABLO
Status: Active
Comp Number: 26979
Number: 9
Board Of Equalization: 44-000506
Referral Date: 06-20-88
Action Date: Not reported
Created Date: 07-22-88
Owner Tank Id: Not reported
SWRCB Tank Id: 07-000-026979-000003

ARCO #2030 (Continued) **S101307076**

Tank Status:	A
Capacity:	6000
Active Date:	06-20-88
Tank Use:	M.V. FUEL
STG:	P
Content:	REG UNLEADED
Number Of Tanks:	Not reported

Name:	ARCO SS# 2030
Address:	2550 MISSION BELL DR
City:	SAN PABLO
Status:	Active
Comp Number:	26979
Number:	9
Board Of Equalization:	44-000506
Referral Date:	06-20-88
Action Date:	Not reported
Created Date:	07-22-88
Owner Tank Id:	Not reported
SWRCB Tank Id:	07-000-026979-000004
Tank Status:	A
Capacity:	550
Active Date:	06-20-88
Tank Use:	OIL
STG:	W
Content:	WASTE OIL
Number Of Tanks:	Not reported

CORTESE:

Name:	ARCO #2030
Address:	2550 MISSION BELL DR
City,State,Zip:	SAN PABLO, CA 94806
Region:	CORTESE
Envirostor Id:	Not reported
Global ID:	T0601300016
Site/Facility Type:	LUST CLEANUP SITE
Cleanup Status:	COMPLETED - CASE CLOSED
Status Date:	Not reported
Site Code:	Not reported
Latitude:	Not reported
Longitude:	Not reported
Owner:	Not reported
Enf Type:	Not reported
Swat R:	Not reported
Flag:	active
Order No:	Not reported
Waste Discharge System No:	Not reported
Effective Date:	Not reported
Region 2:	Not reported
WID Id:	Not reported
Solid Waste Id No:	Not reported
Waste Management Uit Name:	Not reported
File Name:	Active Open

HIST CORTESE:

edr_fname:	ARCO

ARCO #2030 (Continued) **S101307076**

edr_fadd1: 2550 MISSION BELL
City,State,Zip: SAN PABLO, CA
Region: CORTESE
Facility County Code: 7
Reg By: LTNKA
Reg Id: 07-0016

CONTRA COSTA CO. SITE LIST:
Name: ARCO #2030
Address: 2550 MISSION BELL DR
City: SAN PABLO
Facility ID: FA0031990
Billing Status: INACTIVE, NON-BILLABLE
Program Status: CONTRA COSTA CO. SITE LIST
Program/Elements: HMBP GENERAL
Region: CONTRA COSTA
Cupa Number: 726979

Name: ARCO #2030
Address: 2550 MISSION BELL DR
City: SAN PABLO
Facility ID: FA0031990
Billing Status: INACTIVE, NON-BILLABLE
Program Status: CONTRA COSTA CO. SITE LIST
Program/Elements: HWG: LESS THAN 5 TONS/YEAR
Region: CONTRA COSTA
Cupa Number: 726979

Name: ARCO #2030
Address: 2550 MISSION BELL DR
City: SAN PABLO
Facility ID: FA0031990
Billing Status: INACTIVE, NON-BILLABLE
Program Status: CONTRA COSTA CO. SITE LIST
Program/Elements: UNDERGROUND STORAGE TANK SITE
Region: CONTRA COSTA
Cupa Number: 726979

Name: ACS SMOG
Address: 2550 MISSION BELL DR
City: SAN PABLO
Facility ID: FA0030643
Billing Status: INACTIVE, NON-BILLABLE
Program Status: CONTRA COSTA CO. SITE LIST
Program/Elements: HMBP: LESS THAN 1000 LBS
Region: CONTRA COSTA
Cupa Number: 773974

Name: ACS SMOG
Address: 2550 MISSION BELL DR
City: SAN PABLO
Facility ID: FA0030643
Billing Status: INACTIVE, NON-BILLABLE
Program Status: CONTRA COSTA CO. SITE LIST
Program/Elements: HWG: LESS THAN 5 TONS/YEAR
Region: CONTRA COSTA
Cupa Number: 773974

ARCO #2030 (Continued) **S101307076**

CERS:
Name: ARCO #2030
Address: 2550 MISSION BELL DR
City,State,Zip: SAN PABLO, CA 94806
Site ID: 212922
CERS ID: T0601300016
CERS Description: Leaking Underground Storage Tank Cleanup Site

Affiliation:
Affiliation Type Desc: Regional Board Caseworker
Entity Name: BARBARA SIEMINSKI - SAN FRANCISCO BAY RWQCB (REGION 2)
Entity Title: Not reported
Affiliation Address: 1515 CLAY STREET, SUITE 1400
Affiliation City: OAKLAND
Affiliation State: CA
Affiliation Country: Not reported
Affiliation Zip: Not reported
Affiliation Phone: Not reported

Affiliation Type Desc: Local Agency Caseworker
Entity Name: SUE LOYD - CONTRA COSTA COUNTY
Entity Title: Not reported
Affiliation Address: 4333 PACHECO BLVD.
Affiliation City: MARTINEZ
Affiliation State: CA
Affiliation Country: Not reported
Affiliation Zip: Not reported
Affiliation Phone: Not reported

HWTS:
Name: ACS SMOG
Address: 2550 MISSION BELL DR
Address 2: Not reported
City,State,Zip: SAN PABLO, CA 948063341
EPA ID: CAL000335407
Inactive Date: 06/30/2011
Create Date: 08/13/2008
Last Act Date: 03/22/2012
Mailing Name: Not reported
Mailing Address: 2550 MISSION BELL DR
Mailing Address 2: Not reported
Mailing City,State,Zip: SAN PABLO, CA 948063341
Owner Name: FAHM IAN CHAO
Owner Address: 2550 MISSION BELL DR
Owner Address 2: Not reported
Owner City,State,Zip: SAN PABLO, CA 948063341
Contact Name: KAO SAECHAO
Contact Address: 2550 MISSION BELL DR
Contact Address 2: Not reported
City,State,Zip: SAN PABLO, CA 948063341

NAICS:
EPA ID: CAL000335407
Create Date: 2008-08-13 15:14:59
NAICS Code: 811111
NAICS Description: General Automotive Repair

ARCO #2030 (Continued) **S101307076**

Issued EPA ID Date:	2008-08-13 15:14:59
Inactive Date:	2011-06-30 00:00:00
Facility Name:	ACS SMOG
Facility Address:	2550 MISSION BELL DR
Facility Address 2:	Not reported
Facility City:	SAN PABLO
Facility County:	07
Facility State:	CA
Facility Zip:	948063341

Name:	ACS SMOG
Address:	2550 MISSION BELL DR
Address 2:	Not reported
City,State,Zip:	SAN PABLO, CA 948063341
EPA ID:	CAC002864783
Inactive Date:	09/14/2016
Create Date:	06/13/2016
Last Act Date:	09/14/2016
Mailing Name:	Not reported
Mailing Address:	2550 MISSION BELL DR
Mailing Address 2:	Not reported
Mailing City,State,Zip:	SAN PABLO, CA 948063341
Owner Name:	FAHM CHAO
Owner Address:	2550 MISSION BELL DR
Owner Address 2:	Not reported
Owner City,State,Zip:	SAN PABLO, CA 948063341
Contact Name:	KAO SAECHAO
Contact Address:	2550 MISSION BELL DR
Contact Address 2:	Not reported
City,State,Zip:	SAN PABLO, CA 948063341

NAICS:

EPA ID:	CAC002864783
Create Date:	2016-06-13 12:24:24
NAICS Code:	811111
NAICS Description:	General Automotive Repair
Issued EPA ID Date:	2016-06-13 12:24:24
Inactive Date:	2016-09-14 03:00:25
Facility Name:	ACS SMOG
Facility Address:	2550 MISSION BELL DR
Facility Address 2:	Not reported
Facility City:	SAN PABLO
Facility County:	07
Facility State:	CA
Facility Zip:	948063341

38
WNW
1/4-1/2
0.288 mi.
1523 ft.

CAMPUS AUTO SALES
14630 SAN PABLO AVE
SAN PABLO, CA 94806

LUST **S101542116**
Cortese **N/A**
HIST CORTESE
CONTRA COSTA CO. SITE LIST
CERS

Relative:
Lower

Actual:
50 ft.

LUST REG 2:

Region:	2
Facility Id:	07-0676
Facility Status:	Leak being confirmed

CAMPUS AUTO SALES (Continued) **S101542116**

Case Number: 70780
How Discovered: Tank Closure
Leak Cause: UNK
Leak Source: UNK
Date Leak Confirmed: 4/15/1994
Oversight Program: LUST
Prelim. Site Assesment Wokplan Submitted: Not reported
Preliminary Site Assesment Began: Not reported
Pollution Characterization Began: Not reported
Pollution Remediation Plan Submitted: Not reported
Date Remediation Action Underway: Not reported
Date Post Remedial Action Monitoring Began: Not reported

LUST:
Name: CAMPUS AUTO SALES
Address: 14630 SAN PABLO AVE
City,State,Zip: SAN PABLO, CA 94806
Lead Agency: SAN FRANCISCO BAY RWQCB (REGION 2)
Case Type: LUST Cleanup Site
Geo Track: http://geotracker.waterboards.ca.gov/profile_report.asp?global_id=T0601300625
Global Id: T0601300625
Latitude: 37.9696058
Longitude: -122.3435773
Status: Completed - Case Closed
Status Date: 12/06/2004
Case Worker: Not reported
RB Case Number: 07-0676
Local Agency: CONTRA COSTA COUNTY
File Location: Not reported
Local Case Number: 70780
Potential Media Affect: Soil
Potential Contaminants of Concern: Gasoline
Site History: Not reported

LUST:
Global Id: T0601300625
Contact Type: Local Agency Caseworker
Contact Name: SUE LOYD
Organization Name: CONTRA COSTA COUNTY
Address: 4333 PACHECO BLVD.
City: MARTINEZ
Email: sloyd@hsd.co.contra-costa.ca.us
Phone Number: Not reported

LUST:
Global Id: T0601300625
Action Type: Other
Date: 09/15/1990
Action: Leak Discovery

Global Id: T0601300625
Action Type: RESPONSE
Date: 06/24/2003
Action: Phase I Assessment Report

Global Id: T0601300625
Action Type: RESPONSE

CAMPUS AUTO SALES (Continued) **S101542116**

Date: 11/11/2004
Action: Correspondence

Global Id: T0601300625
Action Type: RESPONSE
Date: 06/08/2004
Action: Other Report / Document

Global Id: T0601300625
Action Type: Other
Date: 09/15/1990
Action: Leak Stopped

Global Id: T0601300625
Action Type: ENFORCEMENT
Date: 04/27/2004
Action: 13267 Requirement

Global Id: T0601300625
Action Type: ENFORCEMENT
Date: 12/06/2004
Action: Closure/No Further Action Letter

Global Id: T0601300625
Action Type: Other
Date: 09/15/1990
Action: Leak Reported

Global Id: T0601300625
Action Type: ENFORCEMENT
Date: 02/24/1997
Action: 13267 Requirement

Global Id: T0601300625
Action Type: ENFORCEMENT
Date: 01/08/1991
Action: Staff Letter

Global Id: T0601300625
Action Type: ENFORCEMENT
Date: 02/24/1997
Action: * Historical Enforcement

Global Id: T0601300625
Action Type: ENFORCEMENT
Date: 08/07/2003
Action: Site Visit / Inspection / Sampling

Global Id: T0601300625
Action Type: ENFORCEMENT
Date: 04/27/2004
Action: Staff Letter

Global Id: T0601300625
Action Type: ENFORCEMENT
Date: 12/06/2004
Action: Closure/No Further Action Letter

CAMPUS AUTO SALES (Continued) **S101542116**

LUST:
Global Id: T0601300625
Status: Open - Case Begin Date
Status Date: 09/15/1990

Global Id: T0601300625
Status: Open - Remediation
Status Date: 01/08/1991

Global Id: T0601300625
Status: Open - Site Assessment
Status Date: 04/15/1994

Global Id: T0601300625
Status: Completed - Case Closed
Status Date: 12/06/2004

CORTESE:
Name: CAMPUS AUTO SALES
Address: 14630 SAN PABLO AVE
City,State,Zip: SAN PABLO, CA 94806
Region: CORTESE
Envirostor Id: Not reported
Global ID: T0601300625
Site/Facility Type: LUST CLEANUP SITE
Cleanup Status: COMPLETED - CASE CLOSED
Status Date: Not reported
Site Code: Not reported
Latitude: Not reported
Longitude: Not reported
Owner: Not reported
Enf Type: Not reported
Swat R: Not reported
Flag: active
Order No: Not reported
Waste Discharge System No: Not reported
Effective Date: Not reported
Region 2: Not reported
WID Id: Not reported
Solid Waste Id No: Not reported
Waste Management Uit Name: Not reported
File Name: Active Open

HIST CORTESE:
edr_fname: CAMPUS AUTO SALES
edr_fadd1: 14630 SAN PABLO
City,State,Zip: SAN PABLO, CA 94806
Region: CORTESE
Facility County Code: 7
Reg By: LTNKA
Reg Id: 07-0676

CONTRA COSTA CO. SITE LIST:
Name: CAMPUS AUTO SALES

CAMPUS AUTO SALES (Continued) **S101542116**

Address: 14630 SAN PABLO AVE
City: SAN PABLO
Facility ID: FA0033292
Billing Status: INACTIVE, NON-BILLABLE
Program Status: CONTRA COSTA CO. SITE LIST
Program/Elements: HWG GENERAL
Region: CONTRA COSTA
Cupa Number: 770780

Name: CAMPUS AUTO SALES
Address: 14630 SAN PABLO AVE
City: SAN PABLO
Facility ID: FA0033292
Billing Status: INACTIVE, NON-BILLABLE
Program Status: CONTRA COSTA CO. SITE LIST
Program/Elements: UNDERGROUND STORAGE TANK SITE
Region: CONTRA COSTA
Cupa Number: 770780

CERS:
Name: CAMPUS AUTO SALES
Address: 14630 SAN PABLO AVE
City,State,Zip: SAN PABLO, CA 94806
Site ID: 234924
CERS ID: T0601300625
CERS Description: Leaking Underground Storage Tank Cleanup Site

Affiliation:
Affiliation Type Desc: Local Agency Caseworker
Entity Name: SUE LOYD - CONTRA COSTA COUNTY
Entity Title: Not reported
Affiliation Address: 4333 PACHECO BLVD.
Affiliation City: MARTINEZ
Affiliation State: CA
Affiliation Country: Not reported
Affiliation Zip: Not reported
Affiliation Phone: Not reported

Affiliation Type Desc: Regional Board Caseworker
Entity Name: BARBARA SIEMINSKI - SAN FRANCISCO BAY RWQCB (REGION 2)
Entity Title: Not reported
Affiliation Address: 1515 CLAY STREET, SUITE 1400
Affiliation City: OAKLAND
Affiliation State: CA
Affiliation Country: Not reported
Affiliation Zip: Not reported
Affiliation Phone: Not reported

39 SSW 1/4-1/2 0.298 mi. 1573 ft. — **HELMS MIDDLE SCHOOL RECONSTRUCTION**, **2500 ROAD 20**, **SAN PABLO, CA 94806** — **ENVIROSTOR SCH CIWQS** — **S107736440 N/A**

Relative: Lower

Actual: 47 ft.

ENVIROSTOR:

Name:	HELMS MIDDLE SCHOOL RECONSTRUCTION
Address:	2500 ROAD 20
City,State,Zip:	SAN PABLO, CA 94806
Facility ID:	70000138
Status:	No Further Action
Status Date:	02/20/2007
Site Code:	204166
Site Type:	School Investigation
Site Type Detailed:	School
Acres:	16.3
NPL:	NO
Regulatory Agencies:	SMBRP
Lead Agency:	SMBRP
Program Manager:	Mark Malinowski
Supervisor:	Mark Malinowski
Division Branch:	Northern California Schools & Santa Susana
Assembly:	15
Senate:	09
Special Program:	Not reported
Restricted Use:	NO
Site Mgmt Req:	NONE SPECIFIED
Funding:	School District
Latitude:	37.96234
Longitude:	-122.3398
APN:	416110002
Past Use:	FUEL - VEHICLE STORAGE/ REFUELING
Potential COC:	Benzene Naturally Occurring Asbestos (NOA TPH-diesel TPH-gas 1,3-Butadiene
Confirmed COC:	30003-NO 30024-NO 30025-NO 30100-NO 40002-NO No Contaminants found
Potential Description:	OTH, SOIL
Alias Name:	416110002
Alias Type:	APN
Alias Name:	110021981426
Alias Type:	EPA (FRS #)
Alias Name:	204166
Alias Type:	Project Code (Site Code)
Alias Name:	70000138
Alias Type:	Envirostor ID Number

Completed Info:

Completed Area Name:	PROJECT WIDE
Completed Sub Area Name:	Not reported
Completed Document Type:	Other Report
Completed Date:	02/01/2006
Comments:	Approved Phase I report that looked for possible on-site sources. While no potential on-site sources were identified, the document identified the need for further action in the form of further investigation under the PEA workplan.
Completed Area Name:	PROJECT WIDE
Completed Sub Area Name:	Not reported
Completed Document Type:	Preliminary Endangerment Assessment Workplan
Completed Date:	12/16/2005

HELMS MIDDLE SCHOOL RECONSTRUCTION (Continued) **S107736440**

Comments:	DTSC Approval WP via e-mail and without a formal approval letter.
Completed Area Name:	PROJECT WIDE
Completed Sub Area Name:	Not reported
Completed Document Type:	Preliminary Endangerment Assessment Report
Completed Date:	02/20/2007
Comments:	DTSC approved PEA with an NFA determination.
Completed Area Name:	PROJECT WIDE
Completed Sub Area Name:	Not reported
Completed Document Type:	Environmental Oversight Agreement
Completed Date:	12/06/2005
Comments:	Not reported
Completed Area Name:	PROJECT WIDE
Completed Sub Area Name:	Not reported
Completed Document Type:	Site Inspections/Visit (Non LUR)
Completed Date:	05/10/2006
Comments:	Field oversight of soil gas samples to confirm if HFDP found in previous soil gas results was from site or from teflon tubing used for original soil gas sample collection.
Completed Area Name:	PROJECT WIDE
Completed Sub Area Name:	Not reported
Completed Document Type:	Cost Recovery Closeout Memo
Completed Date:	02/28/2007
Comments:	Signed CRU and close-out project.
Future Area Name:	Not reported
Future Sub Area Name:	Not reported
Future Document Type:	Not reported
Future Due Date:	Not reported
Schedule Area Name:	Not reported
Schedule Sub Area Name:	Not reported
Schedule Document Type:	Not reported
Schedule Due Date:	Not reported
Schedule Revised Date:	Not reported

SCH:

Name:	HELMS MIDDLE SCHOOL RECONSTRUCTION
Address:	2500 ROAD 20
City,State,Zip:	SAN PABLO, CA 94806
Facility ID:	70000138
Site Type:	School Investigation
Site Type Detail:	School
Site Mgmt. Req.:	NONE SPECIFIED
Acres:	16.3
National Priorities List:	NO
Cleanup Oversight Agencies:	SMBRP
Lead Agency:	SMBRP
Lead Agency Description:	DTSC - Site Cleanup Program
Project Manager:	Mark Malinowski
Supervisor:	Mark Malinowski
Division Branch:	Northern California Schools & Santa Susana
Site Code:	204166
Assembly:	15

HELMS MIDDLE SCHOOL RECONSTRUCTION (Continued) **S107736440**

Senate:	09
Special Program Status:	Not reported
Status:	No Further Action
Status Date:	02/20/2007
Restricted Use:	NO
Funding:	School District
Latitude:	37.96234
Longitude:	-122.3398
APN:	416110002
Past Use:	FUEL - VEHICLE STORAGE/ REFUELING
Potential COC:	Benzene, Benzene, Naturally Occurring Asbestos (NOA, TPH-diesel, TPH-gas, 1,3-Butadiene
Confirmed COC:	30003-NO, 30024-NO, 30025-NO, 30100-NO, 40002-NO, No Contaminants found
Potential Description:	OTH, SOIL
Alias Name:	416110002
Alias Type:	APN
Alias Name:	110021981426
Alias Type:	EPA (FRS #)
Alias Name:	204166
Alias Type:	Project Code (Site Code)
Alias Name:	70000138
Alias Type:	Envirostor ID Number

Completed Info:

Completed Area Name:	PROJECT WIDE
Completed Sub Area Name:	Not reported
Completed Document Type:	Other Report
Completed Date:	02/01/2006
Comments:	Approved Phase I report that looked for possible on-site sources. While no potential on-site sources were identified, the document identified the need for further action in the form of further investigation under the PEA workplan.

Completed Area Name:	PROJECT WIDE
Completed Sub Area Name:	Not reported
Completed Document Type:	Preliminary Endangerment Assessment Workplan
Completed Date:	12/16/2005
Comments:	DTSC Approval WP via e-mail and without a formal approval letter.

Completed Area Name:	PROJECT WIDE
Completed Sub Area Name:	Not reported
Completed Document Type:	Preliminary Endangerment Assessment Report
Completed Date:	02/20/2007
Comments:	DTSC approved PEA with an NFA determination.

Completed Area Name:	PROJECT WIDE
Completed Sub Area Name:	Not reported
Completed Document Type:	Environmental Oversight Agreement
Completed Date:	12/06/2005
Comments:	Not reported

Completed Area Name:	PROJECT WIDE
Completed Sub Area Name:	Not reported
Completed Document Type:	Site Inspections/Visit (Non LUR)
Completed Date:	05/10/2006
Comments:	Field oversight of soil gas samples to confirm if HFDP found in previous soil gas results was from site or from teflon tubing used

HELMS MIDDLE SCHOOL RECONSTRUCTION (Continued) **S107736440**

for original soil gas sample collection.

Completed Area Name:	PROJECT WIDE
Completed Sub Area Name:	Not reported
Completed Document Type:	Cost Recovery Closeout Memo
Completed Date:	02/28/2007
Comments:	Signed CRU and close-out project.
Future Area Name:	Not reported
Future Sub Area Name:	Not reported
Future Document Type:	Not reported
Future Due Date:	Not reported
Schedule Area Name:	Not reported
Schedule Sub Area Name:	Not reported
Schedule Document Type:	Not reported
Schedule Due Date:	Not reported
Schedule Revised Date:	Not reported

CIWQS:

Name:	WALTER HELMS MS PLAY SPORTS FIELDS
Address:	2500 ROAD 20
City,State,Zip:	SAN PABLO, CA 94806
Agency:	West Contra Costa Unified School District
Agency Address:	1400 Marina Way South, Richmond, CA 94804
Place/Project Type:	Construction - Other: School Sports Field
SIC/NAICS:	Not reported
Region:	2
Program:	CONSTW
Regulatory Measure Status:	Terminated
Regulatory Measure Type:	Storm water construction
Order Number:	2009-0009-DWQ
WDID:	2 07C365396
NPDES Number:	CAS000002
Adoption Date:	Not reported
Effective Date:	01/14/2013
Termination Date:	08/11/2014
Expiration/Review Date:	Not reported
Design Flow:	Not reported
Major/Minor:	Not reported
Complexity:	Not reported
TTWQ:	Not reported
Enforcement Actions within 5 years:	0
Violations within 5 years:	0
Latitude:	37.96234
Longitude:	-122.33983

40
West
1/4-1/2
0.317 mi.
1676 ft.

MISSION PLAZA
14501 SAN PABLO AVE
SAN PABLO, CA 94806

US BROWNFIELDS **1019910876**
N/A

Relative:
Lower

Actual:
48 ft.

US BROWNFIELDS:

Name:	MISSION PLAZA
Address:	14501 SAN PABLO AVE
City,State,Zip:	SAN PABLO, CA 94806
Recipient Name:	San Pablo, City of

MISSION PLAZA (Continued) **1019910876**

Grant Type:	Assessment
Property Number:	-
Parcel size:	0.53
Latitude:	37.9679834
Longitude:	-122.3442743
HCM Label:	Address Matching-House Number
Map Scale:	-
Point of Reference:	Entrance Point of a Facility or Station
Highlights:	To be developed as International Student Housing in partnership with Contra Costa Community College. 80 units are planned to accommodate up to 320 students.
Datum:	North American Datum of 1983
Acres Property ID:	168582
IC Data Access:	-
Start Date:	-
Redev Completition Date:	-
Completed Date:	-
Acres Cleaned Up:	-
Cleanup Funding:	-
Cleanup Funding Source:	-
Assessment Funding:	4000
Assessment Funding Source:	EPA
Redevelopment Funding:	-
Redev. Funding Source:	-
Redev. Funding Entity Name:	-
Redevelopment Start Date:	-
Assessment Funding Entity:	US EPA - Brownfields Assessment Cooperative Agreement
Cleanup Funding Entity:	-
Grant Type:	Petroleum
Accomplishment Type:	Phase I Environmental Assessment
Accomplishment Count:	Y
Cooperative Agreement Number:	00T27501
Start Date:	1-Mar-12
Ownership Entity:	-
Completion Date:	30-Sep-13
Current Owner:	-
Did Owner Change:	-
Cleanup Required:	N
Video Available:	-
Photo Available:	-
Institutional Controls Required:	U
IC Category Proprietary Controls:	-
IC Cat. Info. Devices:	-
IC Cat. Gov. Controls:	-
IC Cat. Enforcement Permit Tools:	-
IC in place date:	-
IC in place:	-
State/tribal program date:	-
State/tribal program ID:	-
State/tribal NFA date:	-
Air cleaned:	-
Asbestos found:	-
Asbestos cleaned:	-
Controled substance found:	-
Controled substance cleaned:	-
Drinking water affected:	-
Drinking water cleaned:	-

MISSION PLAZA (Continued) **1019910876**

Groundwater affected:	-
Groundwater cleaned:	-
Lead contaminant found:	-
Lead cleaned up:	-
No media affected:	-
Unknown media affected:	-
Other cleaned up:	-
Other metals found:	-
Other metals cleaned:	-
Other contaminants found:	-
Other contams found description:	-
PAHs found:	-
PAHs cleaned up:	-
PCBs found:	-
PCBs cleaned up:	-
Petro products found:	-
Petro products cleaned:	-
Sediments found:	-
Sediments cleaned:	-
Soil affected:	-
Soil cleaned up:	-
Surface water cleaned:	-
VOCs found:	-
VOCs cleaned:	-
Cleanup other description:	-
Num. of cleanup and re-dev. jobs:	-
Past use greenspace acreage:	-
Past use residential acreage:	-
Surface Water:	-
Past use commercial acreage:	-
Past use industrial acreage:	-
Future use greenspace acreage:	-
Future use residential acreage:	0.5
Future use commercial acreage:	-
Future use industrial acreage:	-
Superfund Fed. landowner flag:	-
Arsenic cleaned up:	-
Cadmium cleaned up:	-
Chromium cleaned up:	-
Copper cleaned up:	-
Iron cleaned up:	-
mercury cleaned up:	-
Nickel Cleaned Up:	-
No clean up:	-
Pesticides cleaned up:	-
Selenium cleaned up:	-
SVOCs cleaned up:	-
Unknown clean up:	-
Arsenic contaminant found:	-
Cadmium contaminant found:	-
Chromium contaminant found:	-
Copper contaminant found:	-
Iron contaminant found:	-
Mercury contaminant found:	-
Nickel contaminant found:	-
No contaminant found:	-
Pesticides contaminant found:	-

MISSION PLAZA (Continued) **1019910876**

Selenium contaminant found:	-
SVOCs contaminant found:	-
Unknown contaminant found:	-
Future Use: Multistory	-
Media affected Bluiding Material:	-
Media affected indoor air:	-
Building material media cleaned up:	-
Indoor air media cleaned up:	-
Unknown media cleaned up:	-
Past Use: Multistory	-
Property Description:	-
Below Poverty Number:	1506
Below Poverty Percent:	15.97
Meidan Income:	3631
Meidan Income Number:	4328
Meidan Income Percent:	45.89
Vacant Housing Number:	415
Vacant Housing Percent:	11.41
Unemployed Number:	554
Unemployed Percent:	5.87

---

41 **2545 DUKE AVENUE** **US BROWNFIELDS** **1025991795**
East **2545 DUKE AVENUE** **FINDS** **N/A**
1/4-1/2 **RICHMOND, CA 94806**
0.327 mi.
1727 ft.

Relative: **Higher**

Actual: **121 ft.**

US BROWNFIELDS:

Name:	2545 DUKE AVENUE
Address:	2545 DUKE AVENUE
City,State,Zip:	RICHMOND, CA 94806
Recipient Name:	City of Richmond
Grant Type:	Assessment
Property Number:	-
Parcel size:	0.15
Latitude:	37.967911
Longitude:	-122.331025
HCM Label:	-
Map Scale:	-
Point of Reference:	-
Highlights:	-
Datum:	-
Acres Property ID:	239854
IC Data Access:	-
Start Date:	-
Redev Completition Date:	-
Completed Date:	-
Acres Cleaned Up:	-
Cleanup Funding:	-
Cleanup Funding Source:	-
Assessment Funding:	4931
Assessment Funding Source:	EPA
Redevelopment Funding:	-
Redev. Funding Source:	-
Redev. Funding Entity Name:	-
Redevelopment Start Date:	-
Assessment Funding Entity:	US EPA - Brownfields Assessment Cooperative Agreement
Cleanup Funding Entity:	-

2545 DUKE AVENUE (Continued) **1025991795**

Grant Type:	Hazardous & Petroleum
Accomplishment Type:	Phase I Environmental Assessment
Accomplishment Count:	Y
Cooperative Agreement Number:	99T45401
Start Date:	29-Mar-19
Ownership Entity:	-
Completion Date:	10-May-19
Current Owner:	-
Did Owner Change:	-
Cleanup Required:	N
Video Available:	N
Photo Available:	Y
Institutional Controls Required:	U
IC Category Proprietary Controls:	-
IC Cat. Info. Devices:	-
IC Cat. Gov. Controls:	-
IC Cat. Enforcement Permit Tools:	-
IC in place date:	-
IC in place:	-
State/tribal program date:	-
State/tribal program ID:	-
State/tribal NFA date:	-
Air cleaned:	-
Asbestos found:	-
Asbestos cleaned:	-
Controled substance found:	-
Controled substance cleaned:	-
Drinking water affected:	-
Drinking water cleaned:	-
Groundwater affected:	-
Groundwater cleaned:	-
Lead contaminant found:	-
Lead cleaned up:	-
No media affected:	-
Unknown media affected:	-
Other cleaned up:	-
Other metals found:	-
Other metals cleaned:	-
Other contaminants found:	-
Other contams found description:	-
PAHs found:	-
PAHs cleaned up:	-
PCBs found:	-
PCBs cleaned up:	-
Petro products found:	-
Petro products cleaned:	-
Sediments found:	-
Sediments cleaned:	-
Soil affected:	-
Soil cleaned up:	-
Surface water cleaned:	-
VOCs found:	-
VOCs cleaned:	-
Cleanup other description:	-
Num. of cleanup and re-dev. jobs:	-
Past use greenspace acreage:	-
Past use residential acreage:	0.15

2545 DUKE AVENUE (Continued) **1025991795**

Surface Water:	-
Past use commercial acreage:	-
Past use industrial acreage:	-
Future use greenspace acreage:	-
Future use residential acreage:	-
Future use commercial acreage:	-
Future use industrial acreage:	-
Superfund Fed. landowner flag:	-
Arsenic cleaned up:	-
Cadmium cleaned up:	-
Chromium cleaned up:	-
Copper cleaned up:	-
Iron cleaned up:	-
mercury cleaned up:	-
Nickel Cleaned Up:	-
No clean up:	-
Pesticides cleaned up:	-
Selenium cleaned up:	-
SVOCs cleaned up:	-
Unknown clean up:	-
Arsenic contaminant found:	-
Cadmium contaminant found:	-
Chromium contaminant found:	-
Copper contaminant found:	-
Iron contaminant found:	-
Mercury contaminant found:	-
Nickel contaminant found:	-
No contaminant found:	-
Pesticides contaminant found:	-
Selenium contaminant found:	-
SVOCs contaminant found:	-
Unknown contaminant found:	-
Future Use: Multistory	-
Media affected Bluiding Material:	-
Media affected indoor air:	-
Building material media cleaned up:	-
Indoor air media cleaned up:	-
Unknown media cleaned up:	-
Past Use: Multistory	-
Property Description:	-
Below Poverty Number:	-
Below Poverty Percent:	-
Meidan Income:	-
Meidan Income Number:	-
Meidan Income Percent:	-
Vacant Housing Number:	-
Vacant Housing Percent:	-
Unemployed Number:	-
Unemployed Percent:	-

FINDS:

Registry ID: 110070605183

Facility URL: http://ofmpub.epa.gov/enviro/fii_query_detail.disp_program_facility?p_registry_id=110070605183

Environmental Interest/Information System:

US EPA Assessment, Cleanup and Redevelopment Exchange System (ACRES)

2545 DUKE AVENUE (Continued) **1025991795**

is an federal online database for Brownfields Grantees to electronically submit data directly to EPA.

Click this hyperlink while viewing on your computer to access additional FINDS: detail in the EDR Site Report.

42
West
1/4-1/2
0.341 mi.
1801 ft.

FORMER DELMONTE CLEANERS **US BROWNFIELDS** **1016679729**
14429 SAN PABLO AVENUE **N/A**
SAN PABLO, CA 94806

Relative:
Lower

Actual:
48 ft.

US BROWNFIELDS:

Name:	FORMER DELMONTE CLEANERS
Address:	14429 SAN PABLO AVENUE
City,State,Zip:	SAN PABLO, CA 94806
Recipient Name:	San Pablo, City of
Grant Type:	Assessment
Property Number:	-
Parcel size:	0.11
Latitude:	37.9663677
Longitude:	-122.3446369
HCM Label:	Address Matching-House Number
Map Scale:	-
Point of Reference:	Entrance Point of a Facility or Station
Highlights:	-
Datum:	North American Datum of 1983
Acres Property ID:	169969
IC Data Access:	-
Start Date:	-
Redev Completition Date:	-
Completed Date:	-
Acres Cleaned Up:	-
Cleanup Funding:	-
Cleanup Funding Source:	-
Assessment Funding:	5500
Assessment Funding Source:	EPA
Redevelopment Funding:	-
Redev. Funding Source:	-
Redev. Funding Entity Name:	-
Redevelopment Start Date:	-
Assessment Funding Entity:	US EPA - Brownfields Assessment Cooperative Agreement
Cleanup Funding Entity:	-
Grant Type:	Hazardous
Accomplishment Type:	Phase I Environmental Assessment
Accomplishment Count:	Y
Cooperative Agreement Number:	00T27501
Start Date:	7-Sep-12
Ownership Entity:	Private
Completion Date:	21-Nov-12
Current Owner:	-
Did Owner Change:	N
Cleanup Required:	U
Video Available:	-
Photo Available:	-
Institutional Controls Required:	U
IC Category Proprietary Controls:	-
IC Cat. Info. Devices:	-
IC Cat. Gov. Controls:	-

FORMER DELMONTE CLEANERS (Continued) **1016679729**

IC Cat. Enforcement Permit Tools:	-
IC in place date:	-
IC in place:	-
State/tribal program date:	-
State/tribal program ID:	-
State/tribal NFA date:	-
Air cleaned:	-
Asbestos found:	-
Asbestos cleaned:	-
Controled substance found:	-
Controled substance cleaned:	-
Drinking water affected:	-
Drinking water cleaned:	-
Groundwater affected:	Y
Groundwater cleaned:	-
Lead contaminant found:	-
Lead cleaned up:	-
No media affected:	-
Unknown media affected:	-
Other cleaned up:	-
Other metals found:	-
Other metals cleaned:	-
Other contaminants found:	-
Other contams found description:	-
PAHs found:	-
PAHs cleaned up:	-
PCBs found:	-
PCBs cleaned up:	-
Petro products found:	-
Petro products cleaned:	-
Sediments found:	-
Sediments cleaned:	-
Soil affected:	Y
Soil cleaned up:	-
Surface water cleaned:	-
VOCs found:	-
VOCs cleaned:	-
Cleanup other description:	-
Num. of cleanup and re-dev. jobs:	-
Past use greenspace acreage:	-
Past use residential acreage:	-
Surface Water:	-
Past use commercial acreage:	-
Past use industrial acreage:	-
Future use greenspace acreage:	-
Future use residential acreage:	-
Future use commercial acreage:	-
Future use industrial acreage:	-
Superfund Fed. landowner flag:	-
Arsenic cleaned up:	-
Cadmium cleaned up:	-
Chromium cleaned up:	-
Copper cleaned up:	-
Iron cleaned up:	-
mercury cleaned up:	-
Nickel Cleaned Up:	-
No clean up:	-

FORMER DELMONTE CLEANERS (Continued) **1016679729**

Pesticides cleaned up:	-
Selenium cleaned up:	-
SVOCs cleaned up:	-
Unknown clean up:	-
Arsenic contaminant found:	-
Cadmium contaminant found:	-
Chromium contaminant found:	-
Copper contaminant found:	-
Iron contaminant found:	-
Mercury contaminant found:	-
Nickel contaminant found:	-
No contaminant found:	-
Pesticides contaminant found:	-
Selenium contaminant found:	-
SVOCs contaminant found:	-
Unknown contaminant found:	-
Future Use: Multistory	-
Media affected Bluiding Material:	-
Media affected indoor air:	-
Building material media cleaned up:	-
Indoor air media cleaned up:	-
Unknown media cleaned up:	-
Past Use: Multistory	-
Property Description:	-
Below Poverty Number:	1465
Below Poverty Percent:	15.54
Meidan Income:	3640
Meidan Income Number:	4637
Meidan Income Percent:	49.17
Vacant Housing Number:	371
Vacant Housing Percent:	10.69
Unemployed Number:	549
Unemployed Percent:	5.82

Name:	FORMER DELMONTE CLEANERS
Address:	14429 SAN PABLO AVENUE
City,State,Zip:	SAN PABLO, CA 94806
Recipient Name:	San Pablo, City of
Grant Type:	Assessment
Property Number:	-
Parcel size:	0.11
Latitude:	37.9663677
Longitude:	-122.3446369
HCM Label:	Address Matching-House Number
Map Scale:	-
Point of Reference:	Entrance Point of a Facility or Station
Highlights:	-
Datum:	North American Datum of 1983
Acres Property ID:	169969
IC Data Access:	-
Start Date:	-
Redev Completition Date:	-
Completed Date:	-
Acres Cleaned Up:	-
Cleanup Funding:	-
Cleanup Funding Source:	-
Assessment Funding:	5500

FORMER DELMONTE CLEANERS (Continued) **1016679729**

Assessment Funding Source:	EPA
Redevelopment Funding:	-
Redev. Funding Source:	-
Redev. Funding Entity Name:	-
Redevelopment Start Date:	-
Assessment Funding Entity:	US EPA - Brownfields Assessment Cooperative Agreement
Cleanup Funding Entity:	-
Grant Type:	Hazardous
Accomplishment Type:	Supplemental Assessment
Accomplishment Count:	N
Cooperative Agreement Number:	00T27501
Start Date:	4-Mar-14
Ownership Entity:	Private
Completion Date:	20-Jun-14
Current Owner:	-
Did Owner Change:	N
Cleanup Required:	U
Video Available:	-
Photo Available:	-
Institutional Controls Required:	U
IC Category Proprietary Controls:	-
IC Cat. Info. Devices:	-
IC Cat. Gov. Controls:	-
IC Cat. Enforcement Permit Tools:	-
IC in place date:	-
IC in place:	-
State/tribal program date:	-
State/tribal program ID:	-
State/tribal NFA date:	-
Air cleaned:	-
Asbestos found:	-
Asbestos cleaned:	-
Controled substance found:	-
Controled substance cleaned:	-
Drinking water affected:	-
Drinking water cleaned:	-
Groundwater affected:	Y
Groundwater cleaned:	-
Lead contaminant found:	-
Lead cleaned up:	-
No media affected:	-
Unknown media affected:	-
Other cleaned up:	-
Other metals found:	-
Other metals cleaned:	-
Other contaminants found:	-
Other contams found description:	-
PAHs found:	-
PAHs cleaned up:	-
PCBs found:	-
PCBs cleaned up:	-
Petro products found:	-
Petro products cleaned:	-
Sediments found:	-
Sediments cleaned:	-
Soil affected:	Y
Soil cleaned up:	-

FORMER DELMONTE CLEANERS (Continued) **1016679729**

Surface water cleaned:	-
VOCs found:	-
VOCs cleaned:	-
Cleanup other description:	-
Num. of cleanup and re-dev. jobs:	-
Past use greenspace acreage:	-
Past use residential acreage:	-
Surface Water:	-
Past use commercial acreage:	-
Past use industrial acreage:	-
Future use greenspace acreage:	-
Future use residential acreage:	-
Future use commercial acreage:	-
Future use industrial acreage:	-
Superfund Fed. landowner flag:	-
Arsenic cleaned up:	-
Cadmium cleaned up:	-
Chromium cleaned up:	-
Copper cleaned up:	-
Iron cleaned up:	-
mercury cleaned up:	-
Nickel Cleaned Up:	-
No clean up:	-
Pesticides cleaned up:	-
Selenium cleaned up:	-
SVOCs cleaned up:	-
Unknown clean up:	-
Arsenic contaminant found:	-
Cadmium contaminant found:	-
Chromium contaminant found:	-
Copper contaminant found:	-
Iron contaminant found:	-
Mercury contaminant found:	-
Nickel contaminant found:	-
No contaminant found:	-
Pesticides contaminant found:	-
Selenium contaminant found:	-
SVOCs contaminant found:	-
Unknown contaminant found:	-
Future Use: Multistory	-
Media affected Bluiding Material:	-
Media affected indoor air:	-
Building material media cleaned up:	-
Indoor air media cleaned up:	-
Unknown media cleaned up:	-
Past Use: Multistory	-
Property Description:	-
Below Poverty Number:	1465
Below Poverty Percent:	15.54
Meidan Income:	3640
Meidan Income Number:	4637
Meidan Income Percent:	49.17
Vacant Housing Number:	371
Vacant Housing Percent:	10.69
Unemployed Number:	549
Unemployed Percent:	5.82

43
West
1/4-1/2
0.396 mi.
2093 ft.

Relative:
Lower

Actual:
46 ft.

PETE'S PRICE IS RIGHT
2600 RUMRILL BLVD
SAN PABLO, CA 94806

Database(s): LUST, SWEEPS UST, HIST UST, Cortese, CONTRA COSTA CO. SITE LIST, CERS

EDR ID Number: U001599886
EPA ID Number: N/A

LUST:

Name:	CRAIG PROPERTY
Address:	2600 RUMRILL BLVD
City,State,Zip:	SAN PABLO, CA 94806
Lead Agency:	SAN FRANCISCO BAY RWQCB (REGION 2)
Case Type:	LUST Cleanup Site
Geo Track:	http://geotracker.waterboards.ca.gov/profile_report.asp?global_id=T0601316740
Global Id:	T0601316740
Latitude:	37.968137187
Longitude:	-122.346167838
Status:	Completed - Case Closed
Status Date:	05/05/2008
Case Worker:	Not reported
RB Case Number:	07-0858
Local Agency:	Not reported
File Location:	Not reported
Local Case Number:	Not reported
Potential Media Affect:	Other Groundwater (uses other than drinking water)
Potential Contaminants of Concern:	Gasoline, Diesel, Waste Oil / Motor / Hydraulic / Lubricating
Site History:	Not reported

LUST:

Global Id:	T0601316740
Contact Type:	Local Agency Caseworker
Contact Name:	PAUL ANDREWS
Organization Name:	CONTRA COSTA CO. ENVIR. HEALTH DIV.
Address:	4333 PACHECO BOULEVARD
City:	MARTINEZ
Email:	pandrews@hsd.co.contra-costa.ca.us
Phone Number:	Not reported

LUST:

Global Id:	T0601316740
Action Type:	ENFORCEMENT
Date:	11/28/2005
Action:	Staff Letter
Global Id:	T0601316740
Action Type:	ENFORCEMENT
Date:	11/08/2006
Action:	13267 Requirement
Global Id:	T0601316740
Action Type:	ENFORCEMENT
Date:	07/20/2006
Action:	13267 Requirement
Global Id:	T0601316740
Action Type:	Other
Date:	05/19/2004
Action:	Leak Discovery

PETE'S PRICE IS RIGHT (Continued) **U001599886**

Global Id: T0601316740
Action Type: ENFORCEMENT
Date: 08/21/2007
Action: 13267 Requirement

Global Id: T0601316740
Action Type: RESPONSE
Date: 06/30/2007
Action: Monitoring Report - Quarterly

Global Id: T0601316740
Action Type: ENFORCEMENT
Date: 05/05/2008
Action: Closure/No Further Action Letter

Global Id: T0601316740
Action Type: Other
Date: 05/19/2005
Action: Leak Reported

Global Id: T0601316740
Action Type: RESPONSE
Date: 06/28/2006
Action: Other Workplan

Global Id: T0601316740
Action Type: RESPONSE
Date: 10/24/2006
Action: Other Report / Document

Global Id: T0601316740
Action Type: RESPONSE
Date: 01/30/2007
Action: Monitoring Report - Quarterly

Global Id: T0601316740
Action Type: RESPONSE
Date: 01/30/2007
Action: Sensitive Receptor Survey Report

Global Id: T0601316740
Action Type: RESPONSE
Date: 01/30/2008
Action: Other Report / Document

Global Id: T0601316740
Action Type: RESPONSE
Date: 10/30/2007
Action: Monitoring Report - Quarterly

Global Id: T0601316740
Action Type: RESPONSE
Date: 10/22/2007
Action: Other Workplan

Global Id: T0601316740
Action Type: RESPONSE

PETE'S PRICE IS RIGHT (Continued) **U001599886**

Date: 10/22/2007
Action: Fact Sheets - Public Participation

Global Id: T0601316740
Action Type: RESPONSE
Date: 05/30/2007
Action: Monitoring Report - Quarterly

Global Id: T0601316740
Action Type: ENFORCEMENT
Date: 10/30/2007
Action: 13267 Requirement

LUST:
Global Id: T0601316740
Status: Open - Case Begin Date
Status Date: 05/19/2004

Global Id: T0601316740
Status: Open - Site Assessment
Status Date: 11/23/2005

Global Id: T0601316740
Status: Open - Site Assessment
Status Date: 11/28/2005

Global Id: T0601316740
Status: Open - Verification Monitoring
Status Date: 11/08/2006

Global Id: T0601316740
Status: Completed - Case Closed
Status Date: 05/05/2008

SWEEPS UST:
Name: PETE'S PRICE IS RIGHT
Address: 2600 RUMRILL BLVD
City: SAN PABLO
Status: Active
Comp Number: 11037
Number: 2
Board Of Equalization: 44-002237
Referral Date: 12-04-91
Action Date: 12-04-91
Created Date: 07-22-88
Owner Tank Id: Not reported
SWRCB Tank Id: 07-000-011037-000001
Tank Status: A
Capacity: 2000
Active Date: 12-04-91
Tank Use: M.V. FUEL
STG: P
Content: REG UNLEADED
Number Of Tanks: 2

PETE'S PRICE IS RIGHT (Continued) **U001599886**

Name:	PETE'S PRICE IS RIGHT
Address:	2600 RUMRILL BLVD
City:	SAN PABLO
Status:	Active
Comp Number:	11037
Number:	2
Board Of Equalization:	44-002237
Referral Date:	12-04-91
Action Date:	12-04-91
Created Date:	07-22-88
Owner Tank Id:	Not reported
SWRCB Tank Id:	07-000-011037-000002
Tank Status:	A
Capacity:	8000
Active Date:	12-04-91
Tank Use:	M.V. FUEL
STG:	P
Content:	DIESEL
Number Of Tanks:	Not reported

HIST UST:

Name:	PETES PRICE IS RIGHT
Address:	2600 RUMRILL BLVD
City,State,Zip:	SAN PABLO, CA 94806
File Number:	00022E03
URL:	http://geotracker.waterboards.ca.gov/ustpdfs/pdf/00022E03.pdf
Region:	STATE
Facility ID:	00000011037
Facility Type:	Gas Station
Other Type:	Not reported
Contact Name:	Not reported
Telephone:	4152329971
Owner Name:	PETE'S PRICE IS RIGHT
Owner Address:	2600 RUMRILL BLVD.
Owner City,St,Zip:	SAN PABLO, CA 94806
Total Tanks:	0004
Tank Num:	001
Container Num:	#2
Year Installed:	Not reported
Tank Capacity:	00002000
Tank Used for:	PRODUCT
Type of Fuel:	PREMIUM
Container Construction Thickness:	Not reported
Leak Detection:	Stock Inventor
Tank Num:	002
Container Num:	#1
Year Installed:	Not reported
Tank Capacity:	00008000
Tank Used for:	PRODUCT
Type of Fuel:	DIESEL
Container Construction Thickness:	Not reported
Leak Detection:	Stock Inventor
Tank Num:	003
Container Num:	#2

PETE'S PRICE IS RIGHT (Continued) **U001599886**

Year Installed:	Not reported
Tank Capacity:	00002000
Tank Used for:	PRODUCT
Type of Fuel:	PREMIUM
Container Construction Thickness:	Not reported
Leak Detection:	Stock Inventor

Tank Num:	004
Container Num:	#1
Year Installed:	Not reported
Tank Capacity:	00008000
Tank Used for:	PRODUCT
Type of Fuel:	DIESEL
Container Construction Thickness:	Not reported
Leak Detection:	Stock Inventor

Click here for Geo Tracker PDF:

CORTESE:

Name:	CRAIG PROPERTY
Address:	2600 RUMRILL BLVD
City,State,Zip:	SAN PABLO, CA 94806
Region:	CORTESE
Envirostor Id:	Not reported
Global ID:	T0601316740
Site/Facility Type:	LUST CLEANUP SITE
Cleanup Status:	COMPLETED - CASE CLOSED
Status Date:	Not reported
Site Code:	Not reported
Latitude:	Not reported
Longitude:	Not reported
Owner:	Not reported
Enf Type:	Not reported
Swat R:	Not reported
Flag:	active
Order No:	Not reported
Waste Discharge System No:	Not reported
Effective Date:	Not reported
Region 2:	Not reported
WID Id:	Not reported
Solid Waste Id No:	Not reported
Waste Management Uit Name:	Not reported
File Name:	Active Open

CONTRA COSTA CO. SITE LIST:

Name:	CRAIG PROPERTY
Address:	2600 RUMRILL BLVD
City:	SAN PABLO
Facility ID:	FA0031596
Billing Status:	INACTIVE, NON-BILLABLE
Program Status:	CONTRA COSTA CO. SITE LIST
Program/Elements:	UNDERGROUND STORAGE TANK SITE
Region:	CONTRA COSTA
Cupa Number:	711037

PETE'S PRICE IS RIGHT (Continued) **U001599886**

CERS:
Name: CRAIG PROPERTY
Address: 2600 RUMRILL BLVD
City,State,Zip: SAN PABLO, CA 94806
Site ID: 207923
CERS ID: T0601316740
CERS Description: Leaking Underground Storage Tank Cleanup Site

Affiliation:
Affiliation Type Desc: Local Agency Caseworker
Entity Name: PAUL ANDREWS - CONTRA COSTA CO. ENVIR. HEALTH DIV.
Entity Title: Not reported
Affiliation Address: 4333 PACHECO BOULEVARD
Affiliation City: MARTINEZ
Affiliation State: CA
Affiliation Country: Not reported
Affiliation Zip: Not reported
Affiliation Phone: Not reported

Affiliation Type Desc: Regional Board Caseworker
Entity Name: BARBARA SIEMINSKI - SAN FRANCISCO BAY RWQCB (REGION 2)
Entity Title: Not reported
Affiliation Address: 1515 CLAY STREET, SUITE 1400
Affiliation City: OAKLAND
Affiliation State: CA
Affiliation Country: Not reported
Affiliation Zip: Not reported
Affiliation Phone: Not reported

F44 **SHELL** **LUST** **S106610938**
WSW **14290 SAN PABLO AVE** **Cortese** **N/A**
1/4-1/2 **SAN PABLO, CA 94806**
0.401 mi.
2117 ft. **Site 1 of 3 in cluster F**

Relative:
Lower

Actual:
47 ft.

LUST REG 2:
Region: 2
Facility Id: 07-0288
Facility Status: Case Closed
Case Number: 05984
How Discovered: Tank Closure
Leak Cause: Structure Failure
Leak Source: Tank
Date Leak Confirmed: Not reported
Oversight Program: LUST
Prelim. Site Assesment Wokplan Submitted: Not reported
Preliminary Site Assesment Began: Not reported
Pollution Characterization Began: Not reported
Pollution Remediation Plan Submitted: Not reported
Date Remediation Action Underway: Not reported
Date Post Remedial Action Monitoring Began: Not reported

CORTESE:
Name: SHELL
Address: 14290 SAN PABLO AVE
City,State,Zip: SAN PABLO, CA 94806

SHELL (Continued) **S106610938**

Region:	CORTESE
Envirostor Id:	Not reported
Global ID:	T0601300268
Site/Facility Type:	LUST CLEANUP SITE
Cleanup Status:	COMPLETED - CASE CLOSED
Status Date:	Not reported
Site Code:	Not reported
Latitude:	Not reported
Longitude:	Not reported
Owner:	Not reported
Enf Type:	Not reported
Swat R:	Not reported
Flag:	active
Order No:	Not reported
Waste Discharge System No:	Not reported
Effective Date:	Not reported
Region 2:	Not reported
WID Id:	Not reported
Solid Waste Id No:	Not reported
Waste Management Uit Name:	Not reported
File Name:	Active Open

F45 **PETRO PLUS CTR** **LUST** **S110060336**
WSW **14290 SAN PABLO AVE** **SWEEPS UST** **N/A**
1/4-1/2 **SAN PABLO, CA 94806** **DEED**
0.401 mi. **Cortese**
2117 ft. **Site 2 of 3 in cluster F** **HIST CORTESE**
CONTRA COSTA CO. SITE LIST
Relative: Lower **CERS**

Actual: 47 ft.

LUST:

Name:	FORMER PETRO-PLUS/FORMER SHELL SERVICE STATION
Address:	14290 SAN PABLO AVE
City,State,Zip:	SAN PABLO, CA
Lead Agency:	SAN FRANCISCO BAY RWQCB (REGION 2)
Case Type:	LUST Cleanup Site
Geo Track:	http://geotracker.waterboards.ca.gov/profile_report.asp?global_id=T0601362353
Global Id:	T0601362353
Latitude:	37.964266
Longitude:	-122.345214
Status:	Completed - Case Closed
Status Date:	10/22/2007
Case Worker:	Not reported
RB Case Number:	07-0869
Local Agency:	Not reported
File Location:	Not reported
Local Case Number:	Not reported
Potential Media Affect:	Other Groundwater (uses other than drinking water)
Potential Contaminants of Concern:	Gasoline, MTBE / TBA / Other Fuel Oxygenates, Waste Oil / Motor / Hydraulic / Lubricating
Site History:	Not reported

LUST:

Global Id:	T0601362353
Contact Type:	Local Agency Caseworker
Contact Name:	PAUL ANDREWS
Organization Name:	CONTRA COSTA CO. ENVIR. HEALTH DIV.
Address:	4333 PACHECO BOULEVARD

PETRO PLUS CTR (Continued) **S110060336**

City: MARTINEZ
Email: pandrews@hsd.co.contra-costa.ca.us
Phone Number: Not reported

LUST:
Global Id: T0601362353
Action Type: ENFORCEMENT
Date: 10/22/2007
Action: Closure/No Further Action Letter

Global Id: T0601362353
Action Type: Other
Date: 05/11/2005
Action: Leak Discovery

Global Id: T0601362353
Action Type: ENFORCEMENT
Date: 03/28/2007
Action: 13267 Requirement

Global Id: T0601362353
Action Type: ENFORCEMENT
Date: 02/28/2007
Action: 13267 Requirement

Global Id: T0601362353
Action Type: REMEDIATION
Date: 12/14/2005
Action: Excavation

Global Id: T0601362353
Action Type: REMEDIATION
Date: 05/24/2006
Action: Excavation

Global Id: T0601362353
Action Type: Other
Date: 08/08/2006
Action: Leak Reported

Global Id: T0601362353
Action Type: RESPONSE
Date: 10/19/2007
Action: Monitoring Report - Quarterly

Global Id: T0601362353
Action Type: ENFORCEMENT
Date: 10/19/2007
Action: Deed Restriction / Land Use Restriction / Covenant

Global Id: T0601362353
Action Type: RESPONSE
Date: 06/27/2007
Action: Other Report / Document

Global Id: T0601362353
Action Type: RESPONSE

PETRO PLUS CTR (Continued) **S110060336**

Date: 03/30/2007
Action: Preliminary Site Assessment Workplan

Global Id: T0601362353
Action Type: ENFORCEMENT
Date: 05/21/2007
Action: 13267 Requirement

Global Id: T0601362353
Action Type: RESPONSE
Date: 07/27/2007
Action: Other Report / Document

LUST:
Global Id: T0601362353
Status: Open - Case Begin Date
Status Date: 05/11/2005

Global Id: T0601362353
Status: Open - Site Assessment
Status Date: 02/05/2007

Global Id: T0601362353
Status: Open - Site Assessment
Status Date: 03/20/2007

Global Id: T0601362353
Status: Open - Site Assessment
Status Date: 03/27/2007

Global Id: T0601362353
Status: Open - Verification Monitoring
Status Date: 06/29/2007

Global Id: T0601362353
Status: Completed - Case Closed
Status Date: 10/22/2007

Name: SHELL
Address: 14290 SAN PABLO AVE
City,State,Zip: SAN PABLO, CA 94806
Lead Agency: SAN FRANCISCO BAY RWQCB (REGION 2)
Case Type: LUST Cleanup Site
Geo Track: http://geotracker.waterboards.ca.gov/profile_report.asp?global_id=T0601300268
Global Id: T0601300268
Latitude: 37.9642349
Longitude: -122.3452143
Status: Completed - Case Closed
Status Date: 02/06/1997
Case Worker: UUU
RB Case Number: 07-0288
Local Agency: CONTRA COSTA COUNTY
File Location: Not reported
Local Case Number: 05984
Potential Media Affect: Soil
Potential Contaminants of Concern: Waste Oil / Motor / Hydraulic / Lubricating

PETRO PLUS CTR (Continued) **S110060336**

Site History: Not reported

LUST:
Global Id: T0601300268
Contact Type: Regional Board Caseworker
Contact Name: Regional Water Board
Organization Name: SAN FRANCISCO BAY RWQCB (REGION 2)
Address: 1515 CLAY ST SUITE 1400
City: OAKLAND
Email: Not reported
Phone Number: Not reported

Global Id: T0601300268
Contact Type: Local Agency Caseworker
Contact Name: SUE LOYD
Organization Name: CONTRA COSTA COUNTY
Address: 4333 PACHECO BLVD.
City: MARTINEZ
Email: sloyd@hsd.co.contra-costa.ca.us
Phone Number: Not reported

LUST:
Global Id: T0601300268
Action Type: Other
Date: 07/21/1989
Action: Leak Discovery

Global Id: T0601300268
Action Type: Other
Date: 07/21/1989
Action: Leak Stopped

Global Id: T0601300268
Action Type: Other
Date: 07/21/1989
Action: Leak Reported

Global Id: T0601300268
Action Type: ENFORCEMENT
Date: 10/06/1989
Action: Other Report

LUST:
Global Id: T0601300268
Status: Open - Case Begin Date
Status Date: 07/21/1989

Global Id: T0601300268
Status: Completed - Case Closed
Status Date: 02/06/1997

SWEEPS UST:
Name: EL PORTAL SHELL SERVICE
Address: 14290 SAN PABLO AVE
City: SAN PABLO

PETRO PLUS CTR (Continued) **S110060336**

Status: Active
Comp Number: 5984
Number: 1
Board Of Equalization: 44-000074
Referral Date: 02-25-93
Action Date: 06-09-93
Created Date: 07-22-88
Owner Tank Id: 6902-0109-SU-1
SWRCB Tank Id: 07-000-005984-000002
Tank Status: A
Capacity: 10000
Active Date: 02-25-93
Tank Use: M.V. FUEL
STG: P
Content: PRM UNLEADED
Number Of Tanks: 4

Name: EL PORTAL SHELL SERVICE
Address: 14290 SAN PABLO AVE
City: SAN PABLO
Status: Active
Comp Number: 5984
Number: 1
Board Of Equalization: 44-000074
Referral Date: 02-25-93
Action Date: 06-09-93
Created Date: 07-22-88
Owner Tank Id: 6902-0109-RU-1
SWRCB Tank Id: 07-000-005984-000003
Tank Status: A
Capacity: 10000
Active Date: 02-25-93
Tank Use: M.V. FUEL
STG: P
Content: REG UNLEADED
Number Of Tanks: Not reported

Name: EL PORTAL SHELL SERVICE
Address: 14290 SAN PABLO AVE
City: SAN PABLO
Status: Active
Comp Number: 5984
Number: 1
Board Of Equalization: 44-000074
Referral Date: 02-25-93
Action Date: 06-09-93
Created Date: 07-22-88
Owner Tank Id: 6902-0109-RU-1
SWRCB Tank Id: 07-000-005984-000004
Tank Status: A
Capacity: 10000
Active Date: 02-25-93
Tank Use: M.V. FUEL
STG: P
Content: REG UNLEADED
Number Of Tanks: Not reported

PETRO PLUS CTR (Continued) **S110060336**

Name: EL PORTAL SHELL SERVICE
Address: 14290 SAN PABLO AVE
City: SAN PABLO
Status: Active
Comp Number: 5984
Number: 1
Board Of Equalization: 44-000074
Referral Date: 02-25-93
Action Date: 06-09-93
Created Date: 07-22-88
Owner Tank Id: 6902-0109
SWRCB Tank Id: 07-000-005984-000005
Tank Status: A
Capacity: 550
Active Date: 02-25-93
Tank Use: OIL
STG: W
Content: WASTE OIL
Number Of Tanks: Not reported

Name: EL PORTAL SHELL SERVICE
Address: 14290 SAN PABLO AVE
City: SAN PABLO
Status: Not reported
Comp Number: 5984
Number: Not reported
Board Of Equalization: 44-000074
Referral Date: Not reported
Action Date: Not reported
Created Date: Not reported
Owner Tank Id: Not reported
SWRCB Tank Id: 07-000-005984-000001
Tank Status: Not reported
Capacity: 550
Active Date: Not reported
Tank Use: OIL
STG: WASTE
Content: WASTE OIL
Number Of Tanks: 1

DEED:
Name: FORMER PETRO-PLUS/FORMER SHELL SERVICE STATION
Address: 14290 SAN PABLO AVE
City,State,Zip: SAN PABLO, CA
Envirostor ID: T0601362353
Area: Not reported
Sub Area: Not reported
Site Type: LUFT
Status: COMPLETED - CASE CLOSED
Agency: SWRCB
Covenant Uploaded: Y
Deed Date(s): 10/19/2007
File Name: Geotracker Land Use/Deed Restrictions

CORTESE:
Name: FORMER PETRO-PLUS/FORMER SHELL SERVICE STATION

PETRO PLUS CTR (Continued) **S110060336**

Address:	14290 SAN PABLO AVE
City,State,Zip:	SAN PABLO, CA
Region:	CORTESE
Envirostor Id:	Not reported
Global ID:	T0601362353
Site/Facility Type:	LUST CLEANUP SITE
Cleanup Status:	COMPLETED - CASE CLOSED
Status Date:	Not reported
Site Code:	Not reported
Latitude:	Not reported
Longitude:	Not reported
Owner:	Not reported
Enf Type:	Not reported
Swat R:	Not reported
Flag:	active
Order No:	Not reported
Waste Discharge System No:	Not reported
Effective Date:	Not reported
Region 2:	Not reported
WID Id:	Not reported
Solid Waste Id No:	Not reported
Waste Management Uit Name:	Not reported
File Name:	Active Open

HIST CORTESE:

edr_fname:	SHELL
edr_fadd1:	14290 SAN PABLO
City,State,Zip:	SAN PABLO, CA
Region:	CORTESE
Facility County Code:	7
Reg By:	LTNKA
Reg Id:	07-0288

CONTRA COSTA CO. SITE LIST:

Name:	PETRO PLUS CTR
Address:	14290 SAN PABLO AVE
City:	SAN PABLO
Facility ID:	FA0030770
Billing Status:	INACTIVE, NON-BILLABLE
Program Status:	CONTRA COSTA CO. SITE LIST
Program/Elements:	HMBP: >100K-250K LBS, 0-19 EMPLOYEES
Region:	CONTRA COSTA
Cupa Number:	705984

Name:	PETRO PLUS CTR
Address:	14290 SAN PABLO AVE
City:	SAN PABLO
Facility ID:	FA0030770
Billing Status:	INACTIVE, NON-BILLABLE
Program Status:	CONTRA COSTA CO. SITE LIST
Program/Elements:	HWG: LESS THAN 5 TONS/YEAR
Region:	CONTRA COSTA
Cupa Number:	705984

Name:	PETRO PLUS CTR
Address:	14290 SAN PABLO AVE

PETRO PLUS CTR (Continued) **S110060336**

City: SAN PABLO
Facility ID: FA0030770
Billing Status: INACTIVE, NON-BILLABLE
Program Status: CONTRA COSTA CO. SITE LIST
Program/Elements: UNDERGROUND STORAGE TANK SITE
Region: CONTRA COSTA
Cupa Number: 705984

CERS:
Name: FORMER PETRO-PLUS/FORMER SHELL SERVICE STATION
Address: 14290 SAN PABLO AVE
City,State,Zip: SAN PABLO, CA
Site ID: 252893
CERS ID: T0601362353
CERS Description: Leaking Underground Storage Tank Cleanup Site

Affiliation:
Affiliation Type Desc: Local Agency Caseworker
Entity Name: PAUL ANDREWS - CONTRA COSTA CO. ENVIR. HEALTH DIV.
Entity Title: Not reported
Affiliation Address: 4333 PACHECO BOULEVARD
Affiliation City: MARTINEZ
Affiliation State: CA
Affiliation Country: Not reported
Affiliation Zip: Not reported
Affiliation Phone: Not reported

Affiliation Type Desc: Regional Board Caseworker
Entity Name: BARBARA SIEMINSKI - SAN FRANCISCO BAY RWQCB (REGION 2)
Entity Title: Not reported
Affiliation Address: 1515 CLAY STREET, SUITE 1400
Affiliation City: OAKLAND
Affiliation State: CA
Affiliation Country: Not reported
Affiliation Zip: Not reported
Affiliation Phone: Not reported

Name: SHELL
Address: 14290 SAN PABLO AVE
City,State,Zip: SAN PABLO, CA 94806
Site ID: 187293
CERS ID: T0601300268
CERS Description: Leaking Underground Storage Tank Cleanup Site

Affiliation:
Affiliation Type Desc: Regional Board Caseworker
Entity Name: Regional Water Board - SAN FRANCISCO BAY RWQCB (REGION 2)
Entity Title: Not reported
Affiliation Address: 1515 CLAY ST SUITE 1400
Affiliation City: OAKLAND
Affiliation State: CA
Affiliation Country: Not reported
Affiliation Zip: Not reported
Affiliation Phone: Not reported

Affiliation Type Desc: Local Agency Caseworker
Entity Name: SUE LOYD - CONTRA COSTA COUNTY

PETRO PLUS CTR (Continued) **S110060336**

Entity Title:	Not reported
Affiliation Address:	4333 PACHECO BLVD.
Affiliation City:	MARTINEZ
Affiliation State:	CA
Affiliation Country:	Not reported
Affiliation Zip:	Not reported
Affiliation Phone:	Not reported

F46 **PACIFIC RECYCLING** **SWRCY** **S111859609**
WSW **14301 SAN PABLO AVE** **N/A**
1/4-1/2 **SAN PABLO, CA 94806**
0.414 mi.
2188 ft. **Site 3 of 3 in cluster F**

Relative:
Lower

Actual:
47 ft.

SWRCY:

Name:	PACIFIC RECYCLING
Address:	14301 SAN PABLO AVE
City,State,Zip:	SAN PABLO, CA 94806
Reg Id:	252210
Cert Id:	RC252210.001
Mailing Address:	7110 Flamingo Way
Mailing City:	Sacramento
Mailing State:	CA
Mailing Zip Code:	95828
Website:	Not reported
Email:	ra.enterprises@aol.com
Phone Number:	(916) 583-3301
Rural:	N
Operation Begin Date:	11/01/2016
Aluminium:	Y
Glass:	Y
Plastic:	Y
Bimetal:	Y
Hours of Operation:	Mon - Fri 9:00 am - 3:30 pm; Sat 9:00 am - 3:00 pm; Sun Closed
Organization ID:	226614
Organization Name:	Pacific Recycling Co

---

47 **JUJ SITE** **CPS-SLIC** **S106235310**
SW **234 UUU ST** **NON-CASE INFO** **N/A**
1/4-1/2 **SAN PABLO, CA**
0.429 mi.
2266 ft.

Relative:
Lower

Actual:
48 ft.

SLIC REG 2:

Region:	2
Facility ID:	SLT2O789
Facility Status:	Not reported
Date Closed:	Not reported
Local Case #:	Not reported
How Discovered:	DVA
Leak Cause:	Not reported
Leak Source:	Not reported
Date Confirmed:	Not reported
Date Prelim Site Assmnt Workplan Submitted:	Not reported
Date Preliminary Site Assessment Began:	Not reported

JUJ SITE (Continued) **S106235310**

Date Pollution Characterization Began: Not reported
Date Remediation Plan Submitted: Not reported
Date Remedial Action Underway: Not reported
Date Post Remedial Action Monitoring Began: Not reported

NON-CASE INFO:

Name:	JUJ SITE
Address:	234 UUU ST
City,State,Zip:	SAN PABLO, CA
Global ID:	SLT2O7891116
Case Type:	Non-Case Information
Status:	Informational Item
Status Date:	06/02/2009
Lead Agency:	SAN FRANCISCO BAY RWQCB (REGION 2)
Case Worker:	UUU
Local Agency:	Not reported
RB Case Number:	SLT2O789
Loc Case Number:	Not reported
File Location:	Not reported
Potential Contaminants of Concern:	Not reported
Potential Media Affected:	Not reported
Site History:	Not reported
Begin Date:	2008-07-01 00:00:00
How Discovered:	* DVA
How Discovered Description:	Not reported
Stop Method:	Not reported
Stop Description:	Not reported
Latitude:	37.9623406991963
Longitude:	-122.343869165327
Geotracker:	http://geotracker.waterboards.ca.gov/profile_report.asp?global_id=SLT2O7891116

---

48 **AUTO WRECKING YARD (ABANDONED)** **ENVIROSTOR** **S116165412**
SSW **GARDEN TRACT ROAD, WEST OF PARR BLVD** **N/A**
1/4-1/2 **RICHMOND, CA 94806**
0.463 mi.
2446 ft.

Relative:
Lower

Actual:
57 ft.

ENVIROSTOR:

Name:	AUTO WRECKING YARD (ABANDONED)
Address:	GARDEN TRACT ROAD, WEST OF PARR BLVD
City,State,Zip:	RICHMOND, CA 94806
Facility ID:	7470006
Status:	Refer: Other Agency
Status Date:	07/29/1994
Site Code:	Not reported
Site Type:	Evaluation
Site Type Detailed:	Evaluation
Acres:	0
NPL:	NO
Regulatory Agencies:	NONE SPECIFIED
Lead Agency:	NONE SPECIFIED
Program Manager:	Not reported
Supervisor:	Referred - Not Assigned
Division Branch:	Cleanup Berkeley
Assembly:	15
Senate:	09
Special Program:	* RCRA 3012 - Past Haz Waste Disp Inven Site

AUTO WRECKING YARD (ABANDONED) (Continued) **S116165412**

Restricted Use: NO
Site Mgmt Req: NONE SPECIFIED
Funding: Not reported
Latitude: 37.96091
Longitude: -122.3425
APN: NONE SPECIFIED
Past Use: NONE SPECIFIED
Potential COC: * HALOGENATED ORGANIC COMPOUNDS * AQUEOUS SOLUTION WITH METALS * UNSPECIFIED ACID SOLUTION Cyanide (free
Confirmed COC: NONE SPECIFIED
Potential Description: NONE SPECIFIED
Alias Name: Not reported
Alias Type: Not reported

Completed Info:
Completed Area Name: Not reported
Completed Sub Area Name: Not reported
Completed Document Type: Not reported
Completed Date: Not reported
Comments: Not reported

Future Area Name: Not reported
Future Sub Area Name: Not reported
Future Document Type: Not reported
Future Due Date: Not reported
Schedule Area Name: Not reported
Schedule Sub Area Name: Not reported
Schedule Document Type: Not reported
Schedule Due Date: Not reported
Schedule Revised Date: Not reported

---

49 **BP** **LUST** **S101307075**
SE **2876 EL PORTAL DR** **SWEEPS UST** **N/A**
1/4-1/2 **SAN PABLO, CA 94806** **Cortese**
0.469 mi. **HIST CORTESE**
2475 ft. **CERS**

Relative:
Higher

Actual:
65 ft.

LUST REG 2:
Region: 2
Facility Id: 07-0201
Facility Status: Case Closed
Case Number: 39497
How Discovered: Tank Closure
Leak Cause: UNK
Leak Source: UNK
Date Leak Confirmed: Not reported
Oversight Program: LUST
Prelim. Site Assesment Wokplan Submitted: 12/15/1987
Preliminary Site Assesment Began: 7/28/1988
Pollution Characterization Began: 4/19/1990
Pollution Remediation Plan Submitted: 9/21/1995
Date Remediation Action Underway: Not reported
Date Post Remedial Action Monitoring Began: Not reported

LUST:
Name: BP
Address: 2876 EL PORTAL DR
City,State,Zip: SAN PABLO, CA 94806

BP (Continued) **S101307075**

Lead Agency:	SAN FRANCISCO BAY RWQCB (REGION 2)
Case Type:	LUST Cleanup Site
Geo Track:	http://geotracker.waterboards.ca.gov/profile_report.asp?global_id=T0601300188
Global Id:	T0601300188
Latitude:	37.962552
Longitude:	-122.330214
Status:	Completed - Case Closed
Status Date:	11/20/1997
Case Worker:	UUU
RB Case Number:	07-0201
Local Agency:	CONTRA COSTA COUNTY
File Location:	Not reported
Local Case Number:	39497
Potential Media Affect:	Other Groundwater (uses other than drinking water)
Potential Contaminants of Concern:	Gasoline
Site History:	Not reported

LUST:

Global Id:	T0601300188
Contact Type:	Regional Board Caseworker
Contact Name:	Regional Water Board
Organization Name:	SAN FRANCISCO BAY RWQCB (REGION 2)
Address:	1515 CLAY ST SUITE 1400
City:	OAKLAND
Email:	Not reported
Phone Number:	Not reported

Global Id:	T0601300188
Contact Type:	Local Agency Caseworker
Contact Name:	SUE LOYD
Organization Name:	CONTRA COSTA COUNTY
Address:	4333 PACHECO BLVD.
City:	MARTINEZ
Email:	sloyd@hsd.co.contra-costa.ca.us
Phone Number:	Not reported

LUST:

Global Id:	T0601300188
Action Type:	Other
Date:	11/11/1987
Action:	Leak Discovery

Global Id:	T0601300188
Action Type:	Other
Date:	11/11/1987
Action:	Leak Stopped

Global Id:	T0601300188
Action Type:	Other
Date:	11/12/1987
Action:	Leak Reported

LUST:

Global Id:	T0601300188
Status:	Open - Case Begin Date
Status Date:	11/11/1987

BP (Continued) **S101307075**

Global Id: T0601300188
Status: Open - Site Assessment
Status Date: 12/15/1987

Global Id: T0601300188
Status: Open - Site Assessment
Status Date: 07/28/1988

Global Id: T0601300188
Status: Open - Site Assessment
Status Date: 04/19/1990

Global Id: T0601300188
Status: Open - Remediation
Status Date: 09/21/1995

Global Id: T0601300188
Status: Completed - Case Closed
Status Date: 11/20/1997

SWEEPS UST:
Name: BP OIL #11137
Address: 2876 EL PORTAL DR
City: SAN PABLO
Status: Active
Comp Number: 39497
Number: 9
Board Of Equalization: 44-000400
Referral Date: 06-27-90
Action Date: 06-27-90
Created Date: 07-22-88
Owner Tank Id: Not reported
SWRCB Tank Id: 07-000-039497-000004
Tank Status: A
Capacity: 12000
Active Date: 06-20-88
Tank Use: M.V. FUEL
STG: P
Content: REG UNLEADED
Number Of Tanks: 3

Name: BP OIL #11137
Address: 2876 EL PORTAL DR
City: SAN PABLO
Status: Active
Comp Number: 39497
Number: 9
Board Of Equalization: 44-000400
Referral Date: 06-27-90
Action Date: 06-27-90
Created Date: 07-22-88
Owner Tank Id: Not reported
SWRCB Tank Id: 07-000-039497-000005
Tank Status: A
Capacity: 10000
Active Date: 06-20-88

BP (Continued) **S101307075**

Tank Use: M.V. FUEL
STG: P
Content: REG UNLEADED
Number Of Tanks: Not reported

Name: BP OIL #11137
Address: 2876 EL PORTAL DR
City: SAN PABLO
Status: Active
Comp Number: 39497
Number: 9
Board Of Equalization: 44-000400
Referral Date: 06-27-90
Action Date: 06-27-90
Created Date: 07-22-88
Owner Tank Id: Not reported
SWRCB Tank Id: 07-000-039497-000006
Tank Status: A
Capacity: 10000
Active Date: 04-01-92
Tank Use: M.V. FUEL
STG: P
Content: PRM UNLEADED
Number Of Tanks: Not reported

Name: BP OIL #11137
Address: 2876 EL PORTAL DR
City: SAN PABLO
Status: Not reported
Comp Number: 39297
Number: Not reported
Board Of Equalization: Not reported
Referral Date: Not reported
Action Date: Not reported
Created Date: Not reported
Owner Tank Id: Not reported
SWRCB Tank Id: 07-000-039497-000001
Tank Status: Not reported
Capacity: 12000
Active Date: Not reported
Tank Use: M.V. FUEL
STG: PRODUCT
Content: REG UNLEADED
Number Of Tanks: 3

Name: BP OIL #11137
Address: 2876 EL PORTAL DR
City: SAN PABLO
Status: Not reported
Comp Number: 39297
Number: Not reported
Board Of Equalization: Not reported
Referral Date: Not reported
Action Date: Not reported
Created Date: Not reported
Owner Tank Id: Not reported
SWRCB Tank Id: 07-000-039497-000002

BP (Continued) **S101307075**

Tank Status:	Not reported
Capacity:	8000
Active Date:	Not reported
Tank Use:	M.V. FUEL
STG:	PRODUCT
Content:	REG UNLEADED
Number Of Tanks:	Not reported

Name:	BP OIL #11137
Address:	2876 EL PORTAL DR
City:	SAN PABLO
Status:	Not reported
Comp Number:	39297
Number:	Not reported
Board Of Equalization:	Not reported
Referral Date:	Not reported
Action Date:	Not reported
Created Date:	Not reported
Owner Tank Id:	Not reported
SWRCB Tank Id:	07-000-039497-000002
Tank Status:	Not reported
Capacity:	5000
Active Date:	Not reported
Tank Use:	M.V. FUEL
STG:	PRODUCT
Content:	REG UNLEADED
Number Of Tanks:	Not reported

CORTESE:

Name:	BP
Address:	2876 EL PORTAL DR
City,State,Zip:	SAN PABLO, CA 94806
Region:	CORTESE
Envirostor Id:	Not reported
Global ID:	T0601300188
Site/Facility Type:	LUST CLEANUP SITE
Cleanup Status:	COMPLETED - CASE CLOSED
Status Date:	Not reported
Site Code:	Not reported
Latitude:	Not reported
Longitude:	Not reported
Owner:	Not reported
Enf Type:	Not reported
Swat R:	Not reported
Flag:	active
Order No:	Not reported
Waste Discharge System No:	Not reported
Effective Date:	Not reported
Region 2:	Not reported
WID Id:	Not reported
Solid Waste Id No:	Not reported
Waste Management Uit Name:	Not reported
File Name:	Active Open

HIST CORTESE:

edr_fname:	BP

BP (Continued) **S101307075**

edr_fadd1: 2876 EL PORTAL
City,State,Zip: SAN PABLO, CA
Region: CORTESE
Facility County Code: 7
Reg By: LTNKA
Reg Id: 07-0201

CERS:
Name: BP
Address: 2876 EL PORTAL DR
City,State,Zip: SAN PABLO, CA 94806
Site ID: 202673
CERS ID: T0601300188
CERS Description: Leaking Underground Storage Tank Cleanup Site

Affiliation:
Affiliation Type Desc: Local Agency Caseworker
Entity Name: SUE LOYD - CONTRA COSTA COUNTY
Entity Title: Not reported
Affiliation Address: 4333 PACHECO BLVD.
Affiliation City: MARTINEZ
Affiliation State: CA
Affiliation Country: Not reported
Affiliation Zip: Not reported
Affiliation Phone: Not reported

Affiliation Type Desc: Regional Board Caseworker
Entity Name: Regional Water Board - SAN FRANCISCO BAY RWQCB (REGION 2)
Entity Title: Not reported
Affiliation Address: 1515 CLAY ST SUITE 1400
Affiliation City: OAKLAND
Affiliation State: CA
Affiliation Country: Not reported
Affiliation Zip: Not reported
Affiliation Phone: Not reported

50
WSW
1/4-1/2
0.486 mi.
2564 ft.

DWB PARTNERS PROPERTY **LUST** **S110121779**
14205 SAN PABLO AVE **Cortese** **N/A**
SAN PABLO, CA 94806 **CERS**

Relative:
Lower

Actual:
45 ft.

LUST:
Name: DWB PARTNERS PROPERTY
Address: 14205 SAN PABLO AVE
City,State,Zip: SAN PABLO, CA 94806
Lead Agency: SAN FRANCISCO BAY RWQCB (REGION 2)
Case Type: LUST Cleanup Site
Geo Track: http://geotracker.waterboards.ca.gov/profile_report.asp?global_id=T10000001749
Global Id: T10000001749
Latitude: 37.963284
Longitude: -122.346075
Status: Completed - Case Closed
Status Date: 10/11/2016
Case Worker: Not reported
RB Case Number: 07-0889
Local Agency: Not reported

DWB PARTNERS PROPERTY (Continued) **S110121779**

File Location: All Files are on GeoTracker or in the Local Agency Database
Local Case Number: Not reported
Potential Media Affect: Under Investigation
Potential Contaminants of Concern: Diesel, Gasoline
Site History: The property is located on the northwest corner of San Pablo Avenue and Road 20 in a mixed commercial and residential area of San Pablo, California. The property totals approximately 15,688 square feet and is located at an elevation of approximately 60 feet above mean sea level. Regional topography slopes gently to the west towards the San Pablo Bay, which is located approximately 2 miles west of the site. Local topography dips gently toward San Pablo Creek, which is located approximately 230 feet south of the Site. A check cashing business and coin-operated laundromat currently operate at the site. the site operated as a retail gasoline station from 1947 to about 1977. Since that time the Site has been utilized for retail business only.
Historical records indicate that either three 550-gallon underground storage tanks (USTs) or three 1,000-gallon USTs were replaced with two 2,000-gallon USTs at some point during station operation, and county records included a reference to the dispenser islands being removed in 1979. In addition, county fire district files for the Site contained information relating to Armstrong Gas Station at 2301 North San Pablo Avenue which contained five 550-gallon gasoline USTs and one 300-gallon gasoline UST. Since no such address exists at present, it is likely that 2301 North San Pablo Avenue was the former Site address. Total petroleum hydrocarbons as gasoline (TPH-g) was detected in the soil samples at up to 11,000 milligrams per kilogram (mg/kg) and TPH-g and benzene were detected in groundwater samples at up to 190,000 micrograms per liter ("g/L) and 360 "g/L, respectively.

LUST:

Global Id: T10000001749
Action Type: ENFORCEMENT
Date: 09/19/2016
Action: Email Correspondence

Global Id: T10000001749
Action Type: ENFORCEMENT
Date: 10/11/2016
Action: Closure/No Further Action Letter

Global Id: T10000001749
Action Type: RESPONSE
Date: 01/30/2011
Action: Monitoring Report - Quarterly

Global Id: T10000001749
Action Type: RESPONSE
Date: 06/06/2011
Action: Soil and Water Investigation Workplan

Global Id: T10000001749
Action Type: RESPONSE
Date: 04/30/2011
Action: Monitoring Report - Quarterly

Global Id: T10000001749
Action Type: RESPONSE
Date: 12/30/2010

DWB PARTNERS PROPERTY (Continued) **S110121779**

Action: Correspondence

Global Id: T10000001749
Action Type: RESPONSE
Date: 10/30/2015
Action: Monitoring Report - Semi-Annually

Global Id: T10000001749
Action Type: RESPONSE
Date: 10/26/2016
Action: Well Destruction Report

Global Id: T10000001749
Action Type: ENFORCEMENT
Date: 10/06/2010
Action: 13267 Requirement

Global Id: T10000001749
Action Type: ENFORCEMENT
Date: 08/01/2011
Action: File review

Global Id: T10000001749
Action Type: ENFORCEMENT
Date: 07/29/2010
Action: 13267 Requirement

Global Id: T10000001749
Action Type: ENFORCEMENT
Date: 01/04/2016
Action: Staff Letter

Global Id: T10000001749
Action Type: RESPONSE
Date: 07/30/2011
Action: Monitoring Report - Quarterly

Global Id: T10000001749
Action Type: RESPONSE
Date: 08/01/2012
Action: Site Assessment Report

Global Id: T10000001749
Action Type: RESPONSE
Date: 10/30/2011
Action: Monitoring Report - Other

Global Id: T10000001749
Action Type: RESPONSE
Date: 10/30/2011
Action: Monitoring Report - Quarterly

Global Id: T10000001749
Action Type: RESPONSE
Date: 08/23/2018
Action: Correspondence

DWB PARTNERS PROPERTY (Continued) **S110121779**

Global Id: T10000001749
Action Type: RESPONSE
Date: 06/06/2011
Action: Fact Sheets - Public Participation - Regulator Responded

Global Id: T10000001749
Action Type: RESPONSE
Date: 03/09/2012
Action: Soil and Water Investigation Workplan - Addendum - Regulator Responded

Global Id: T10000001749
Action Type: RESPONSE
Date: 02/26/2013
Action: Soil and Water Investigation Workplan - Regulator Responded

Global Id: T10000001749
Action Type: RESPONSE
Date: 06/06/2013
Action: Soil Vapor Intrusion Investigation Report - Regulator Responded

Global Id: T10000001749
Action Type: RESPONSE
Date: 05/15/2015
Action: Soil and Water Investigation Workplan - Regulator Responded

Global Id: T10000001749
Action Type: RESPONSE
Date: 04/30/2016
Action: Monitoring Report - Semi-Annually - Regulator Responded

Global Id: T10000001749
Action Type: ENFORCEMENT
Date: 12/20/2011
Action: Meeting

Global Id: T10000001749
Action Type: ENFORCEMENT
Date: 06/21/2016
Action: Technical Correspondence / Assistance / Other

Global Id: T10000001749
Action Type: ENFORCEMENT
Date: 05/21/2016
Action: Notification - Public Notice of Case Closure

Global Id: T10000001749
Action Type: Other
Date: 07/01/2004
Action: Leak Discovery

Global Id: T10000001749
Action Type: RESPONSE
Date: 01/30/2012
Action: Monitoring Report - Quarterly

Global Id: T10000001749
Action Type: RESPONSE

DWB PARTNERS PROPERTY (Continued) **S110121779**

Date: 01/30/2012
Action: Other Report / Document

Global Id: T10000001749
Action Type: RESPONSE
Date: 04/30/2012
Action: Monitoring Report - Quarterly

Global Id: T10000001749
Action Type: ENFORCEMENT
Date: 06/25/2012
Action: Meeting

Global Id: T10000001749
Action Type: ENFORCEMENT
Date: 01/22/2013
Action: 13267 Requirement

Global Id: T10000001749
Action Type: ENFORCEMENT
Date: 07/09/2013
Action: Staff Letter

Global Id: T10000001749
Action Type: ENFORCEMENT
Date: 03/08/2013
Action: 13267 Requirement

Global Id: T10000001749
Action Type: ENFORCEMENT
Date: 10/15/2012
Action: 13267 Requirement

Global Id: T10000001749
Action Type: RESPONSE
Date: 10/18/2011
Action: Correspondence

Global Id: T10000001749
Action Type: RESPONSE
Date: 02/28/2012
Action: Correspondence

Global Id: T10000001749
Action Type: RESPONSE
Date: 04/18/2012
Action: Correspondence

Global Id: T10000001749
Action Type: RESPONSE
Date: 07/30/2012
Action: Monitoring Report - Quarterly

Global Id: T10000001749
Action Type: RESPONSE
Date: 08/24/2012
Action: Other Report / Document

DWB PARTNERS PROPERTY (Continued) **S110121779**

Global Id: T10000001749
Action Type: RESPONSE
Date: 08/24/2012
Action: Other Report / Document

Global Id: T10000001749
Action Type: RESPONSE
Date: 08/24/2012
Action: Other Report / Document

Global Id: T10000001749
Action Type: ENFORCEMENT
Date: 10/22/2013
Action: Staff Letter

Global Id: T10000001749
Action Type: ENFORCEMENT
Date: 05/08/2012
Action: 13267 Requirement

Global Id: T10000001749
Action Type: ENFORCEMENT
Date: 10/31/2012
Action: File Review - Closure

Global Id: T10000001749
Action Type: ENFORCEMENT
Date: 03/12/2013
Action: 13267 Requirement

Global Id: T10000001749
Action Type: RESPONSE
Date: 07/11/2012
Action: Correspondence

Global Id: T10000001749
Action Type: RESPONSE
Date: 01/30/2013
Action: Monitoring Report - Quarterly

Global Id: T10000001749
Action Type: ENFORCEMENT
Date: 07/02/2013
Action: Staff Letter

Global Id: T10000001749
Action Type: ENFORCEMENT
Date: 07/26/2012
Action: 13267 Requirement

Global Id: T10000001749
Action Type: ENFORCEMENT
Date: 08/29/2012
Action: Letter - Notice

Global Id: T10000001749
Action Type: ENFORCEMENT

DWB PARTNERS PROPERTY (Continued) **S110121779**

Date: 07/26/2012
Action: Rescission of Enforcement Action

Global Id: T10000001749
Action Type: RESPONSE
Date: 11/30/2013
Action: Well Installation Report

Global Id: T10000001749
Action Type: RESPONSE
Date: 10/30/2012
Action: Monitoring Report - Quarterly

Global Id: T10000001749
Action Type: RESPONSE
Date: 10/30/2013
Action: Monitoring Report - Semi-Annually

Global Id: T10000001749
Action Type: RESPONSE
Date: 04/30/2013
Action: Monitoring Report - Semi-Annually

Global Id: T10000001749
Action Type: ENFORCEMENT
Date: 06/13/2014
Action: File review

Global Id: T10000001749
Action Type: ENFORCEMENT
Date: 03/26/2014
Action: Verbal Enforcement

Global Id: T10000001749
Action Type: ENFORCEMENT
Date: 02/20/2015
Action: 13267 Requirement

Global Id: T10000001749
Action Type: ENFORCEMENT
Date: 05/19/2015
Action: 13267 Requirement

Global Id: T10000001749
Action Type: Other
Date: 12/07/2009
Action: Leak Reported

Global Id: T10000001749
Action Type: ENFORCEMENT
Date: 01/11/2010
Action: 13267 Requirement

Global Id: T10000001749
Action Type: ENFORCEMENT
Date: 01/07/2015
Action: Staff Letter

DWB PARTNERS PROPERTY (Continued) **S110121779**

Global Id: T10000001749
Action Type: RESPONSE
Date: 04/09/2010
Action: Soil and Water Investigation Workplan

Global Id: T10000001749
Action Type: RESPONSE
Date: 07/30/2014
Action: Monitoring Report - Quarterly

Global Id: T10000001749
Action Type: RESPONSE
Date: 04/30/2014
Action: Monitoring Report - Quarterly

Global Id: T10000001749
Action Type: RESPONSE
Date: 10/30/2014
Action: Monitoring Report - Quarterly

Global Id: T10000001749
Action Type: ENFORCEMENT
Date: 03/30/2010
Action: 13267 Requirement

Global Id: T10000001749
Action Type: ENFORCEMENT
Date: 06/15/2010
Action: 13267 Requirement

Global Id: T10000001749
Action Type: ENFORCEMENT
Date: 07/02/2015
Action: Staff Letter

Global Id: T10000001749
Action Type: RESPONSE
Date: 10/05/2009
Action: Monitoring Report - Quarterly

Global Id: T10000001749
Action Type: RESPONSE
Date: 05/28/2004
Action: Other Report / Document

Global Id: T10000001749
Action Type: RESPONSE
Date: 09/27/2004
Action: Preliminary Site Assessment Report

Global Id: T10000001749
Action Type: RESPONSE
Date: 08/30/2010
Action: Soil and Water Investigation Report

Global Id: T10000001749
Action Type: RESPONSE

DWB PARTNERS PROPERTY (Continued) **S110121779**

Date: 06/30/2010
Action: Soil and Water Investigation Report

Global Id: T10000001749
Action Type: ENFORCEMENT
Date: 01/03/2011
Action: 13267 Requirement

Global Id: T10000001749
Action Type: ENFORCEMENT
Date: 08/04/2011
Action: 13267 Requirement

Global Id: T10000001749
Action Type: ENFORCEMENT
Date: 08/03/2011
Action: Notification - Public Participation Document

Global Id: T10000001749
Action Type: ENFORCEMENT
Date: 03/19/2015
Action: Staff Letter

Global Id: T10000001749
Action Type: ENFORCEMENT
Date: 11/23/2015
Action: Staff Letter

Global Id: T10000001749
Action Type: ENFORCEMENT
Date: 08/03/2016
Action: 13267 Requirement

Global Id: T10000001749
Action Type: RESPONSE
Date: 08/13/2015
Action: Well Installation Report

Global Id: T10000001749
Action Type: RESPONSE
Date: 04/30/2015
Action: Monitoring Report - Semi-Annually

Global Id: T10000001749
Action Type: RESPONSE
Date: 06/14/2014
Action: Correspondence

LUST:
Global Id: T10000001749
Status: Open - Case Begin Date
Status Date: 07/01/2004

Global Id: T10000001749
Status: Open - Site Assessment
Status Date: 01/11/2010

DWB PARTNERS PROPERTY (Continued) **S110121779**

Global Id: T10000001749
Status: Open - Assessment & Interim Remedial Action
Status Date: 10/17/2014

Global Id: T10000001749
Status: Completed - Case Closed
Status Date: 10/11/2016

CORTESE:
Name: DWB PARTNERS PROPERTY
Address: 14205 SAN PABLO AVE
City,State,Zip: SAN PABLO, CA 94806
Region: CORTESE
Envirostor Id: Not reported
Global ID: T10000001749
Site/Facility Type: LUST CLEANUP SITE
Cleanup Status: COMPLETED - CASE CLOSED
Status Date: Not reported
Site Code: Not reported
Latitude: Not reported
Longitude: Not reported
Owner: Not reported
Enf Type: Not reported
Swat R: Not reported
Flag: active
Order No: Not reported
Waste Discharge System No: Not reported
Effective Date: Not reported
Region 2: Not reported
WID Id: Not reported
Solid Waste Id No: Not reported
Waste Management Uit Name: Not reported
File Name: Active Open

CERS:
Name: DWB PARTNERS PROPERTY
Address: 14205 SAN PABLO AVE
City,State,Zip: SAN PABLO, CA 94806
Site ID: 244385
CERS ID: T10000001749
CERS Description: Leaking Underground Storage Tank Cleanup Site

Affiliation:
Affiliation Type Desc: Regional Board Caseworker
Entity Name: BARBARA SIEMINSKI - SAN FRANCISCO BAY RWQCB (REGION 2)
Entity Title: Not reported
Affiliation Address: 1515 CLAY STREET, SUITE 1400
Affiliation City: OAKLAND
Affiliation State: CA
Affiliation Country: Not reported
Affiliation Zip: Not reported
Affiliation Phone: Not reported

G51 **DAVIS LUMBER SALES** **Notify 65** **S100453872**
South **13685 SAN PABLO AVE.** **N/A**
1/2-1 **SAN PABLO, CA 94806**
0.695 mi.
3667 ft. **Site 1 of 2 in cluster G**

Relative:
Higher

Actual:
75 ft.

NOTIFY 65:

Name:	DAVIS LUMBER SALES
Address:	13685 SAN PABLO AVE.
City,State,Zip:	SAN PABLO, CA 94806-3837
Date Reported:	Not reported
Staff Initials:	Not reported
Board File Number:	Not reported
Facility Type:	Not reported
Discharge Date:	Not reported
Issue Date:	Not reported
Incident Description:	Not reported

G52 **DAVIS LUMBER SALES** **LUST** **S100453835**
South **13685 SAN PABLO AVE** **ENF** **N/A**
1/2-1 **SAN PABLO, CA 94806** **HIST CORTESE**
0.695 mi. **Notify 65**
3667 ft. **Site 2 of 2 in cluster G** **CONTRA COSTA CO. SITE LIST**
CERS

Relative:
Higher

Actual:
75 ft.

LUST REG 2:

Region:	2
Facility Id:	07-0392
Facility Status:	Case Closed
Case Number:	71412
How Discovered:	Tank Closure
Leak Cause:	UNK
Leak Source:	Piping
Date Leak Confirmed:	Not reported
Oversight Program:	LUST
Prelim. Site Assesment Wokplan Submitted:	7/18/2001
Preliminary Site Assesment Began:	10/18/2001
Pollution Characterization Began:	Not reported
Pollution Remediation Plan Submitted:	Not reported
Date Remediation Action Underway:	Not reported
Date Post Remedial Action Monitoring Began:	Not reported

LUST:

Name:	DAVIS LUMBER SALES
Address:	13685 SAN PABLO AVE
City,State,Zip:	SAN PABLO, CA 94806
Lead Agency:	SAN FRANCISCO BAY RWQCB (REGION 2)
Case Type:	LUST Cleanup Site
Geo Track:	http://geotracker.waterboards.ca.gov/profile_report.asp?global_id=T0601300364
Global Id:	T0601300364
Latitude:	37.956636
Longitude:	-122.339365
Status:	Completed - Case Closed
Status Date:	12/10/2001
Case Worker:	Not reported
RB Case Number:	07-0392
Local Agency:	CONTRA COSTA COUNTY
File Location:	Not reported
Local Case Number:	71412

DAVIS LUMBER SALES (Continued) **S100453835**

Potential Media Affect: Soil
Potential Contaminants of Concern: Gasoline
Site History: Not reported

LUST:
Global Id: T0601300364
Contact Type: Local Agency Caseworker
Contact Name: SUE LOYD
Organization Name: CONTRA COSTA COUNTY
Address: 4333 PACHECO BLVD.
City: MARTINEZ
Email: sloyd@hsd.co.contra-costa.ca.us
Phone Number: Not reported

LUST:
Global Id: T0601300364
Action Type: Other
Date: 02/09/1992
Action: Leak Discovery

Global Id: T0601300364
Action Type: Other
Date: 02/09/1992
Action: Leak Stopped

Global Id: T0601300364
Action Type: Other
Date: 05/26/1992
Action: Leak Reported

Global Id: T0601300364
Action Type: ENFORCEMENT
Date: 07/18/2001
Action: * Historical Enforcement

Global Id: T0601300364
Action Type: ENFORCEMENT
Date: 10/19/2001
Action: Staff Letter

LUST:
Global Id: T0601300364
Status: Open - Case Begin Date
Status Date: 02/09/1992

Global Id: T0601300364
Status: Open - Site Assessment
Status Date: 07/18/2001

Global Id: T0601300364
Status: Open - Site Assessment
Status Date: 10/18/2001

Global Id: T0601300364
Status: Completed - Case Closed
Status Date: 12/10/2001

DAVIS LUMBER SALES (Continued) **S100453835**

ENF:

Name:	DAVIS LUMBER SALES
Address:	13685 SAN PABLO
City,State,Zip:	SAN PABLO, CA 94806
Region:	2
Facility Id:	221070
Agency Name:	Davis Lumber Sales
Place Type:	Facility
Place Subtype:	Not reported
Facility Type:	All other facilities
Agency Type:	Privately-Owned Business
# Of Agencies:	1
Place Latitude:	37.957695
Place Longitude:	-122.338813
SIC Code 1:	Not reported
SIC Desc 1:	Not reported
SIC Code 2:	Not reported
SIC Desc 2:	Not reported
SIC Code 3:	Not reported
SIC Desc 3:	Not reported
NAICS Code 1:	Not reported
NAICS Desc 1:	Not reported
NAICS Code 2:	Not reported
NAICS Desc 2:	Not reported
NAICS Code 3:	Not reported
NAICS Desc 3:	Not reported
# Of Places:	1
Source Of Facility:	Reg Meas
Design Flow:	Not reported
Threat To Water Quality:	Not reported
Complexity:	Not reported
Pretreatment:	Not reported
Facility Waste Type:	Not reported
Facility Waste Type 2:	Not reported
Facility Waste Type 3:	Not reported
Facility Waste Type 4:	Not reported
Program:	UST
Program Category1:	TANKS
Program Category2:	TANKS
# Of Programs:	1
WDID:	2 07-0392
Reg Measure Id:	167681
Reg Measure Type:	Unregulated
Region:	2
Order #:	Not reported
Npdes# CA#:	Not reported
Major-Minor:	Not reported
Npdes Type:	Not reported
Reclamation:	Not reported
Dredge Fill Fee:	Not reported
301H:	Not reported
Application Fee Amt Received:	Not reported
Status:	Never Active
Status Date:	02/20/2013
Effective Date:	Not reported
Expiration/Review Date:	Not reported
Termination Date:	Not reported

DAVIS LUMBER SALES (Continued) **S100453835**

WDR Review - Amend:	Not reported
WDR Review - Revise/Renew:	Not reported
WDR Review - Rescind:	Not reported
WDR Review - No Action Required:	Not reported
WDR Review - Pending:	Not reported
WDR Review - Planned:	Not reported
Status Enrollee:	N
Individual/General:	I
Fee Code:	Not reported
Direction/Voice:	Passive
Enforcement Id(EID):	238029
Region:	2
Order / Resolution Number:	UNKNOWN
Enforcement Action Type:	13267 Letter
Effective Date:	10/22/2001
Adoption/Issuance Date:	Not reported
Achieve Date:	Not reported
Termination Date:	Not reported
ACL Issuance Date:	Not reported
EPL Issuance Date:	Not reported
Status:	Historical
Title:	Enforcement - 2 07-0392
Description:	Not reported
Program:	UST
Latest Milestone Completion Date:	Not reported
# Of Programs1:	1
Total Assessment Amount:	0
Initial Assessed Amount:	0
Liability $ Amount:	0
Project $ Amount:	0
Liability $ Paid:	0
Project $ Completed:	0
Total $ Paid/Completed Amount:	0

Name:	DAVIS LUMBER SALES
Address:	13685 SAN PABLO
City,State,Zip:	SAN PABLO, CA 94806
Region:	2
Facility Id:	221070
Agency Name:	Davis Lumber Sales
Place Type:	Facility
Place Subtype:	Not reported
Facility Type:	All other facilities
Agency Type:	Privately-Owned Business
# Of Agencies:	1
Place Latitude:	37.957695
Place Longitude:	-122.338813
SIC Code 1:	Not reported
SIC Desc 1:	Not reported
SIC Code 2:	Not reported
SIC Desc 2:	Not reported
SIC Code 3:	Not reported
SIC Desc 3:	Not reported
NAICS Code 1:	Not reported
NAICS Desc 1:	Not reported
NAICS Code 2:	Not reported
NAICS Desc 2:	Not reported

DAVIS LUMBER SALES (Continued) **S100453835**

NAICS Code 3:	Not reported
NAICS Desc 3:	Not reported
# Of Places:	1
Source Of Facility:	Reg Meas
Design Flow:	Not reported
Threat To Water Quality:	Not reported
Complexity:	Not reported
Pretreatment:	Not reported
Facility Waste Type:	Not reported
Facility Waste Type 2:	Not reported
Facility Waste Type 3:	Not reported
Facility Waste Type 4:	Not reported
Program:	UST
Program Category1:	TANKS
Program Category2:	TANKS
# Of Programs:	1
WDID:	2 07-0392
Reg Measure Id:	167681
Reg Measure Type:	Unregulated
Region:	2
Order #:	Not reported
Npdes# CA#:	Not reported
Major-Minor:	Not reported
Npdes Type:	Not reported
Reclamation:	Not reported
Dredge Fill Fee:	Not reported
301H:	Not reported
Application Fee Amt Received:	Not reported
Status:	Never Active
Status Date:	02/20/2013
Effective Date:	Not reported
Expiration/Review Date:	Not reported
Termination Date:	Not reported
WDR Review - Amend:	Not reported
WDR Review - Revise/Renew:	Not reported
WDR Review - Rescind:	Not reported
WDR Review - No Action Required:	Not reported
WDR Review - Pending:	Not reported
WDR Review - Planned:	Not reported
Status Enrollee:	N
Individual/General:	I
Fee Code:	Not reported
Direction/Voice:	Passive
Enforcement Id(EID):	237717
Region:	2
Order / Resolution Number:	UNKNOWN
Enforcement Action Type:	13267 Letter
Effective Date:	07/18/2001
Adoption/Issuance Date:	Not reported
Achieve Date:	10/18/2001
Termination Date:	Not reported
ACL Issuance Date:	Not reported
EPL Issuance Date:	Not reported
Status:	Historical
Title:	Enforcement - 2 07-0392
Description:	Not reported
Program:	UST

DAVIS LUMBER SALES (Continued) **S100453835**

Latest Milestone Completion Date:	10/18/2001
# Of Programs1:	1
Total Assessment Amount:	0
Initial Assessed Amount:	0
Liability $ Amount:	0
Project $ Amount:	0
Liability $ Paid:	0
Project $ Completed:	0
Total $ Paid/Completed Amount:	0

Name:	DAVIS LUMBER SALES
Address:	13685 SAN PABLO
City,State,Zip:	SAN PABLO, CA 94806
Region:	2
Facility Id:	221070
Agency Name:	Davis Lumber Sales
Place Type:	Facility
Place Subtype:	Not reported
Facility Type:	All other facilities
Agency Type:	Privately-Owned Business
# Of Agencies:	1
Place Latitude:	37.957695
Place Longitude:	-122.338813
SIC Code 1:	Not reported
SIC Desc 1:	Not reported
SIC Code 2:	Not reported
SIC Desc 2:	Not reported
SIC Code 3:	Not reported
SIC Desc 3:	Not reported
NAICS Code 1:	Not reported
NAICS Desc 1:	Not reported
NAICS Code 2:	Not reported
NAICS Desc 2:	Not reported
NAICS Code 3:	Not reported
NAICS Desc 3:	Not reported
# Of Places:	1
Source Of Facility:	Reg Meas
Design Flow:	Not reported
Threat To Water Quality:	Not reported
Complexity:	Not reported
Pretreatment:	Not reported
Facility Waste Type:	Not reported
Facility Waste Type 2:	Not reported
Facility Waste Type 3:	Not reported
Facility Waste Type 4:	Not reported
Program:	UST
Program Category1:	TANKS
Program Category2:	TANKS
# Of Programs:	1
WDID:	2 07-0392
Reg Measure Id:	167681
Reg Measure Type:	Unregulated
Region:	2
Order #:	Not reported
Npdes# CA#:	Not reported
Major-Minor:	Not reported
Npdes Type:	Not reported

DAVIS LUMBER SALES (Continued) **S100453835**

Reclamation:	Not reported
Dredge Fill Fee:	Not reported
301H:	Not reported
Application Fee Amt Received:	Not reported
Status:	Never Active
Status Date:	02/20/2013
Effective Date:	Not reported
Expiration/Review Date:	Not reported
Termination Date:	Not reported
WDR Review - Amend:	Not reported
WDR Review - Revise/Renew:	Not reported
WDR Review - Rescind:	Not reported
WDR Review - No Action Required:	Not reported
WDR Review - Pending:	Not reported
WDR Review - Planned:	Not reported
Status Enrollee:	N
Individual/General:	I
Fee Code:	Not reported
Direction/Voice:	Passive
Enforcement Id(EID):	237716
Region:	2
Order / Resolution Number:	UNKNOWN
Enforcement Action Type:	13267 Letter
Effective Date:	04/11/2001
Adoption/Issuance Date:	Not reported
Achieve Date:	6/28/2001
Termination Date:	Not reported
ACL Issuance Date:	Not reported
EPL Issuance Date:	Not reported
Status:	Historical
Title:	Enforcement - 2 07-0392
Description:	Not reported
Program:	UST
Latest Milestone Completion Date:	6/28/2001
# Of Programs1:	1
Total Assessment Amount:	0
Initial Assessed Amount:	0
Liability $ Amount:	0
Project $ Amount:	0
Liability $ Paid:	0
Project $ Completed:	0
Total $ Paid/Completed Amount:	0

HIST CORTESE:

edr_fname:	DAVIS LUMBER SALES
edr_fadd1:	13685 SAN PABLO
City,State,Zip:	SAN PABLO, CA
Region:	CORTESE
Facility County Code:	7
Reg By:	LTNKA
Reg Id:	07-0392

NOTIFY 65:

Name:	DAVIS LUMBER SALES
Address:	13685 SAN PABLO AVE.
City,State,Zip:	SAN PABLO, CA 94806-3837

DAVIS LUMBER SALES (Continued) **S100453835**

Date Reported: 19920930
Staff Initials: Not reported
Board File Number: 0LG921237
Facility Type: Leak Rpt
Discharge Date: Not reported
Issue Date: Not reported
Incident Description: Not reported

Name: DAVIS LUMBER SALES
Address: 13685 SAN PABLO AVE.
City,State,Zip: SAN PABLO, CA 94806-3837
Date Reported: 19920930
Staff Initials: Not reported
Board File Number: 0LG921237
Facility Type: Leak Rpt
Discharge Date: Not reported
Issue Date: Not reported
Incident Description: Not reported

Name: DAVIS LUMBER SALES
Address: 13685 SAN PABLO AVE.
City,State,Zip: SAN PABLO, CA 94806
Date Reported: 19920930
Staff Initials: Not reported
Board File Number: 0LG921237
Facility Type: Leak Rpt
Discharge Date: Not reported
Issue Date: Not reported
Incident Description: Not reported

Name: DAVIS LUMBER SALES
Address: 13685 SAN PABLO AVE.
City,State,Zip: SAN PABLO, CA 94806
Date Reported: 19920930
Staff Initials: Not reported
Board File Number: 0LG921237
Facility Type: Leak Rpt
Discharge Date: Not reported
Issue Date: Not reported
Incident Description: Not reported

CONTRA COSTA CO. SITE LIST:
Name: DAVIS LUMBER SALES
Address: 13685 SAN PABLO AVE
City: SAN PABLO
Facility ID: FA0028173
Billing Status: INACTIVE, NON-BILLABLE
Program Status: CONTRA COSTA CO. SITE LIST
Program/Elements: UNDERGROUND STORAGE TANK SITE
Region: CONTRA COSTA
Cupa Number: 771412

CERS:
Name: DAVIS LUMBER SALES
Address: 13685 SAN PABLO AVE
City,State,Zip: SAN PABLO, CA 94806

DAVIS LUMBER SALES (Continued) **S100453835**

Site ID: 189990
CERS ID: T0601300364
CERS Description: Leaking Underground Storage Tank Cleanup Site

Affiliation:
Affiliation Type Desc: Regional Board Caseworker
Entity Name: BARBARA SIEMINSKI - SAN FRANCISCO BAY RWQCB (REGION 2)
Entity Title: Not reported
Affiliation Address: 1515 CLAY STREET, SUITE 1400
Affiliation City: OAKLAND
Affiliation State: CA
Affiliation Country: Not reported
Affiliation Zip: Not reported
Affiliation Phone: Not reported

Affiliation Type Desc: Local Agency Caseworker
Entity Name: SUE LOYD - CONTRA COSTA COUNTY
Entity Title: Not reported
Affiliation Address: 4333 PACHECO BLVD.
Affiliation City: MARTINEZ
Affiliation State: CA
Affiliation Country: Not reported
Affiliation Zip: Not reported
Affiliation Phone: Not reported

53
SW
1/2-1
0.823 mi.
4343 ft.

DOVER ELEMENTARY
1871 21ST ST
SAN PABLO, CA 94806

ENVIROSTOR **S112928381**
SCH **N/A**
HAZNET
HWTS

Relative:
Lower

Actual:
50 ft.

ENVIROSTOR:
Name: DOVER ELEMENTARY SCHOOL
Address: 1871 21ST STREET
City,State,Zip: SAN PABLO, CA 94801
Facility ID: 7820008
Status: No Further Action
Status Date: 08/25/2003
Site Code: 204107
Site Type: School Investigation
Site Type Detailed: School
Acres: 6.43
NPL: NO
Regulatory Agencies: DTSC
Lead Agency: DTSC
Program Manager: Not reported
Supervisor: Juan Koponen
Division Branch: Northern California Schools & Santa Susana
Assembly: 15
Senate: 09
Special Program: Not reported
Restricted Use: NO
Site Mgmt Req: NONE SPECIFIED
Funding: School District
Latitude: 37.95852
Longitude: -122.3499
APN: NONE SPECIFIED

DOVER ELEMENTARY (Continued) **S112928381**

Past Use: * EDUCATIONAL SERVICES
Potential COC: Polychlorinated biphenyls (PCBs, see IRIS
Confirmed COC: Polychlorinated biphenyls (PCBs, see IRIS
Potential Description: NMA
Alias Name: Not reported
Alias Type: Not reported

Completed Info:
Completed Area Name: Not reported
Completed Sub Area Name: Not reported
Completed Document Type: Not reported
Completed Date: Not reported
Comments: Not reported

Future Area Name: Not reported
Future Sub Area Name: Not reported
Future Document Type: Not reported
Future Due Date: Not reported
Schedule Area Name: Not reported
Schedule Sub Area Name: Not reported
Schedule Document Type: Not reported
Schedule Due Date: Not reported
Schedule Revised Date: Not reported

SCH:

Name: DOVER ELEMENTARY SCHOOL
Address: 1871 21ST STREET
City,State,Zip: SAN PABLO, CA 94801
Facility ID: 7820008
Site Type: School Investigation
Site Type Detail: School
Site Mgmt. Req.: NONE SPECIFIED
Acres: 6.43
National Priorities List: NO
Cleanup Oversight Agencies: DTSC
Lead Agency: DTSC
Lead Agency Description: * DTSC
Project Manager: Not reported
Supervisor: Juan Koponen
Division Branch: Northern California Schools & Santa Susana
Site Code: 204107
Assembly: 15
Senate: 09
Special Program Status: Not reported
Status: No Further Action
Status Date: 08/25/2003
Restricted Use: NO
Funding: School District
Latitude: 37.95852
Longitude: -122.3499
APN: NONE SPECIFIED
Past Use: * EDUCATIONAL SERVICES
Potential COC: Polychlorinated biphenyls (PCBs, see IRIS
Confirmed COC: Polychlorinated biphenyls (PCBs, see IRIS
Potential Description: NMA
Alias Name: Not reported

DOVER ELEMENTARY (Continued) **S112928381**

Alias Type: Not reported

Completed Info:
Completed Area Name: Not reported
Completed Sub Area Name: Not reported
Completed Document Type: Not reported
Completed Date: Not reported
Comments: Not reported

Future Area Name: Not reported
Future Sub Area Name: Not reported
Future Document Type: Not reported
Future Due Date: Not reported
Schedule Area Name: Not reported
Schedule Sub Area Name: Not reported
Schedule Document Type: Not reported
Schedule Due Date: Not reported
Schedule Revised Date: Not reported

HAZNET:
Name: DOVER ELEMENTARY
Address: 1871 21ST ST
Address 2: Not reported
City,State,Zip: SAN PABLO, CA 948060000
Contact: ED BANDERLIND
Telephone: 5102330104
Mailing Name: Not reported
Mailing Address: 125 S 8TH ST

Year: 2003
Gepaid: CAC002562737
TSD EPA ID: NVT330010000
CA Waste Code: 261 - Polychlorinated biphenyls and material containing PCBs
Disposal Method: D80 - Disposal, Land Fill
Tons: 0.04408

Additional Info:
Year: 2003
Gen EPA ID: CAC002562737

Shipment Date: 20030721
Creation Date: 7/26/2004 18:31:36
Receipt Date: 20030730
Manifest ID: 20661467
Trans EPA ID: CAR000091447
Trans Name: Not reported
Trans 2 EPA ID: CA0000970392
Trans 2 Name: Not reported
TSDF EPA ID: NVT330010000
Trans Name: Not reported
TSDF Alt EPA ID: Not reported
TSDF Alt Name: Not reported
CA Waste Code: 261 - Not reported
RCRA Code: Not reported
Disposal Method: D80 - Disposal, Land Fill
Quantity Tons: 0.02204

DOVER ELEMENTARY (Continued) **S112928381**

Waste Quantity:	20
Quantity Unit:	K
Additional Code 1:	Not reported
Additional Code 2:	Not reported
Additional Code 3:	Not reported
Additional Code 4:	Not reported
Additional Code 5:	Not reported
Shipment Date:	20030326
Creation Date:	7/31/2003 18:30:54
Receipt Date:	20030401
Manifest ID:	20661407
Trans EPA ID:	CAR000091447
Trans Name:	Not reported
Trans 2 EPA ID:	CA0000970932
Trans 2 Name:	Not reported
TSDF EPA ID:	NVT330010000
Trans Name:	Not reported
TSDF Alt EPA ID:	Not reported
TSDF Alt Name:	Not reported
CA Waste Code:	261 - Not reported
RCRA Code:	Not reported
Disposal Method:	D80 - Disposal, Land Fill
Quantity Tons:	0.02204
Waste Quantity:	20
Quantity Unit:	K
Additional Code 1:	Not reported
Additional Code 2:	Not reported
Additional Code 3:	Not reported
Additional Code 4:	Not reported
Additional Code 5:	Not reported

HWTS:

Name:	DOVER ELEMENTARY
Address:	1871 21ST ST
Address 2:	Not reported
City,State,Zip:	SAN PABLO, CA 948060000
EPA ID:	CAC002562737
Inactive Date:	09/07/2003
Create Date:	03/10/2003
Last Act Date:	03/10/2003
Mailing Name:	Not reported
Mailing Address:	125 S 8TH ST
Mailing Address 2:	Not reported
Mailing City,State,Zip:	RICHMOND, CA 945040000
Owner Name:	WEST CONTRA USD
Owner Address:	1108 BISSELL AVE
Owner Address 2:	Not reported
Owner City,State,Zip:	RICHMOND, CA 948010000
Contact Name:	ED BANDERLIND
Contact Address:	125 S 8TH ST
Contact Address 2:	Not reported
City,State,Zip:	RICHMOND, CA 945040000

54
WNW
1/2-1
0.941 mi.
4969 ft.

Relative:
Lower

Actual:
28 ft.

EAST BAY WASHRACK FORMER ACME TRUCK
2812 GIANT ROAD
SAN PABLO, CA 94801

RESPONSE
ENVIROSTOR
CPS-SLIC
DEED
HIST CORTESE
CERS

S103065376
N/A

RESPONSE:

Name:	HILDRETH HOLDINGS
Address:	2812 GIANT ROAD
City,State,Zip:	SAN PABLO, CA 94804
Facility ID:	7410002
Site Type:	State Response
Site Type Detail:	State Response or NPL
Acres:	3
National Priorities List:	NO
Cleanup Oversight Agencies:	CONTRA COSTA COUNTY
Lead Agency Description:	CONTRA COSTA COUNTY
Project Manager:	Not reported
Supervisor:	Karen Toth
Division Branch:	Cleanup Berkeley
Site Code:	200214
Site Mgmt. Req.:	NONE SPECIFIED
Assembly:	15
Senate:	09
Special Program Status:	Not reported
Status:	Refer: Other Agency
Status Date:	06/03/1994
Restricted Use:	NO
Funding:	Responsible Party
Latitude:	37.97222
Longitude:	-122.355
APN:	NONE SPECIFIED
Past Use:	NONE SPECIFIED
Potential COC :	NONE SPECIFIED
Confirmed COC:	NONE SPECIFIED
Potential Description:	NONE SPECIFIED
Alias Name:	Not reported
Alias Type:	Not reported

Completed Info:

Completed Area Name:	Not reported
Completed Sub Area Name:	Not reported
Completed Document Type:	Not reported
Completed Date:	Not reported
Comments:	Not reported
Future Area Name:	Not reported
Future Sub Area Name:	Not reported
Future Document Type:	Not reported
Future Due Date:	Not reported
Schedule Area Name:	Not reported
Schedule Sub Area Name:	Not reported
Schedule Document Type:	Not reported
Schedule Due Date:	Not reported
Schedule Revised Date:	Not reported

ENVIROSTOR:

Name:	HILDRETH HOLDINGS

EAST BAY WASHRACK FORMER ACME TRUCK (Continued) **S103065376**

Address: 2812 GIANT ROAD
City,State,Zip: SAN PABLO, CA 94804
Facility ID: 7410002
Status: Refer: Other Agency
Status Date: 06/03/1994
Site Code: 200214
Site Type: State Response
Site Type Detailed: State Response or NPL
Acres: 3
NPL: NO
Regulatory Agencies: CONTRA COSTA COUNTY
Lead Agency: CONTRA COSTA COUNTY
Program Manager: Not reported
Supervisor: Karen Toth
Division Branch: Cleanup Berkeley
Assembly: 15
Senate: 09
Special Program: Not reported
Restricted Use: NO
Site Mgmt Req: NONE SPECIFIED
Funding: Responsible Party
Latitude: 37.97222
Longitude: -122.355
APN: NONE SPECIFIED
Past Use: NONE SPECIFIED
Potential COC: NONE SPECIFIED
Confirmed COC: NONE SPECIFIED
Potential Description: NONE SPECIFIED
Alias Name: Not reported
Alias Type: Not reported

Completed Info:
Completed Area Name: Not reported
Completed Sub Area Name: Not reported
Completed Document Type: Not reported
Completed Date: Not reported
Comments: Not reported

Future Area Name: Not reported
Future Sub Area Name: Not reported
Future Document Type: Not reported
Future Due Date: Not reported
Schedule Area Name: Not reported
Schedule Sub Area Name: Not reported
Schedule Document Type: Not reported
Schedule Due Date: Not reported
Schedule Revised Date: Not reported

CPS-SLIC:
Name: EAST BAY WASHRACK FORMER ACME TRUCK
Address: 2812 GIANT ROAD
City,State,Zip: SAN PABLO, CA 94801
Region: STATE
Facility Status: Completed - Case Closed
Status Date: 11/23/2005
Global Id: SL0601308926
Lead Agency: SAN FRANCISCO BAY RWQCB (REGION 2)

EAST BAY WASHRACK FORMER ACME TRUCK (Continued) **S103065376**

Lead Agency Case Number:	Not reported
Latitude:	37.972567
Longitude:	-122.354801
Case Type:	Cleanup Program Site
Case Worker:	UUU
Local Agency:	CONTRA COSTA COUNTY
RB Case Number:	07S0033
File Location:	Not reported
Potential Media Affected:	Soil
Potential Contaminants of Concern:	Lead, Gasoline, Diesel
Site History:	Not reported

Click here to access the California GeoTracker records for this facility:

DEED:

Name:	EAST BAY WASHRACK FORMER ACME TRUCK
Address:	2812 GIANT ROAD
City,State,Zip:	SAN PABLO, CA 94801
Envirostor ID:	SL0601308926
Area:	Not reported
Sub Area:	Not reported
Site Type:	SLIC
Status:	COMPLETED - CASE CLOSED
Agency:	SWRCB
Covenant Uploaded:	Y
Deed Date(s):	03/08/2006
File Name:	Geotracker Land Use/Deed Restrictions

HIST CORTESE:

edr_fname:	HILDRETH HOLDINGS
edr_fadd1:	2812 GIANT
City,State,Zip:	SAN PABLO, CA 94806
Region:	CORTESE
Facility County Code:	7
Reg By:	CALSI
Reg Id:	07410002

CERS:

Name:	EAST BAY WASHRACK FORMER ACME TRUCK
Address:	2812 GIANT ROAD
City,State,Zip:	SAN PABLO, CA 94801
Site ID:	243849
CERS ID:	SL0601308926
CERS Description:	Cleanup Program Site

Affiliation:

Affiliation Type Desc:	Regional Board Caseworker
Entity Name:	Regional Water Board - SAN FRANCISCO BAY RWQCB (REGION 2)
Entity Title:	Not reported
Affiliation Address:	1515 CLAY ST SUITE 1400
Affiliation City:	OAKLAND
Affiliation State:	CA
Affiliation Country:	Not reported
Affiliation Zip:	Not reported
Affiliation Phone:	Not reported

EAST BAY WASHRACK FORMER ACME TRUCK (Continued) **S103065376**

Affiliation Type Desc: Local Agency Caseworker
Entity Name: SUE LOYD - CONTRA COSTA COUNTY
Entity Title: Not reported
Affiliation Address: 4333 PACHECO BLVD.
Affiliation City: MARTINEZ
Affiliation State: CA
Affiliation Country: Not reported
Affiliation Zip: Not reported
Affiliation Phone: Not reported

Name: HILDRETH HOLDINGS
Address: 2812 GIANT ROAD
City,State,Zip: SAN PABLO, CA 94804
Site ID: 338320
CERS ID: 07410002
CERS Description: State Response

Affiliation:
Affiliation Type Desc: Supervisor
Entity Name: Karen Toth
Entity Title: Not reported
Affiliation Address: Not reported
Affiliation City: Not reported
Affiliation State: Not reported
Affiliation Country: Not reported
Affiliation Zip: Not reported
Affiliation Phone: Not reported

55
WNW
1/2-1
0.949 mi.
5011 ft.

Relative:
Lower

Actual:
28 ft.

ACME TRANSPORTATION COMPANY
2832 GIANT RD.
SAN PABLO, CA 94806

ENVIROSTOR **U001599869**
LUST **N/A**
HIST UST
DEED
HIST CORTESE
CONTRA COSTA CO. SITE LIST
CIWQS
CERS

ENVIROSTOR:
Name: ACME TRANSPORTATION COMPANY
Address: 2832 GIANT RD.
City,State,Zip: SAN PABLO, CA 94806
Facility ID: 7750002
Status: Refer: RWQCB
Status Date: 12/28/1994
Site Code: 200222
Site Type: Historical
Site Type Detailed: * Historical
Acres: 7
NPL: NO
Regulatory Agencies: NONE SPECIFIED
Lead Agency: NONE SPECIFIED
Program Manager: Not reported
Supervisor: Referred - Not Assigned
Division Branch: Cleanup Berkeley
Assembly: 15
Senate: 09

ACME TRANSPORTATION COMPANY (Continued) **U001599869**

Special Program: Not reported
Restricted Use: NO
Site Mgmt Req: NONE SPECIFIED
Funding: Not reported
Latitude: 37.97387
Longitude: -122.3538
APN: 412-060-002, 412-060-003, 412060005
Past Use: NONE SPECIFIED
Potential COC: * UNSPECIFIED ACID SOLUTION * UNSPECIFIED ALKALINE SOLUTIONS Cyanide (free
Confirmed COC: NONE SPECIFIED
Potential Description: NONE SPECIFIED
Alias Name: Not reported
Alias Type: Not reported

Completed Info:
Completed Area Name: Not reported
Completed Sub Area Name: Not reported
Completed Document Type: Not reported
Completed Date: Not reported
Comments: Not reported

Future Area Name: Not reported
Future Sub Area Name: Not reported
Future Document Type: Not reported
Future Due Date: Not reported
Schedule Area Name: Not reported
Schedule Sub Area Name: Not reported
Schedule Document Type: Not reported
Schedule Due Date: Not reported
Schedule Revised Date: Not reported

LUST:
Name: EAST BAY WASHRACK INC
Address: 2832 GIANT RD
City,State,Zip: SAN PABLO, CA 94806
Lead Agency: SAN FRANCISCO BAY RWQCB (REGION 2)
Case Type: LUST Cleanup Site
Geo Track: http://geotracker.waterboards.ca.gov/profile_report.asp?global_id=T0601300112
Global Id: T0601300112
Latitude: 37.9915
Longitude: -122.3537
Status: Completed - Case Closed
Status Date: 06/14/1995
Case Worker: UUU
RB Case Number: 07-0121
Local Agency: CONTRA COSTA COUNTY
File Location: All Files are on GeoTracker or in the Local Agency Database
Local Case Number: 54785
Potential Media Affect: Soil
Potential Contaminants of Concern: Diesel
Site History: Not reported

LUST:
Global Id: T0601300112
Contact Type: Regional Board Caseworker
Contact Name: Regional Water Board
Organization Name: SAN FRANCISCO BAY RWQCB (REGION 2)

ACME TRANSPORTATION COMPANY (Continued) **U001599869**

Address: 1515 CLAY ST SUITE 1400
City: OAKLAND
Email: Not reported
Phone Number: Not reported

Global Id: T0601300112
Contact Type: Local Agency Caseworker
Contact Name: SUE LOYD
Organization Name: CONTRA COSTA COUNTY
Address: 4333 PACHECO BLVD.
City: MARTINEZ
Email: sloyd@hsd.co.contra-costa.ca.us
Phone Number: Not reported

LUST:
Global Id: T0601300112
Action Type: Other
Date: 10/22/1987
Action: Leak Discovery

Global Id: T0601300112
Action Type: RESPONSE
Date: 01/01/2004
Action: Conceptual Site Model

Global Id: T0601300112
Action Type: ENFORCEMENT
Date: 01/18/2006
Action: Deed Restriction / Land Use Restriction / Covenant

Global Id: T0601300112
Action Type: Other
Date: 10/22/1987
Action: Leak Stopped

Global Id: T0601300112
Action Type: Other
Date: 10/22/1987
Action: Leak Reported

Global Id: T0601300112
Action Type: ENFORCEMENT
Date: 03/08/2006
Action: Deed Restriction / Land Use Restriction / Covenant

Global Id: T0601300112
Action Type: ENFORCEMENT
Date: 06/14/1995
Action: Closure/No Further Action Letter

Global Id: T0601300112
Action Type: ENFORCEMENT
Date: 02/16/2006
Action: Deed Restriction / Land Use Restriction / Covenant

LUST:

ACME TRANSPORTATION COMPANY (Continued) **U001599869**

Global Id: T0601300112
Status: Open - Case Begin Date
Status Date: 10/22/1987

Global Id: T0601300112
Status: Open - Site Assessment
Status Date: 09/27/1994

Global Id: T0601300112
Status: Completed - Case Closed
Status Date: 06/14/1995

HIST UST:
Name: ACME TRANSPORTATION INC
Address: 2832 GIANT RD
City,State,Zip: SAN PABLO, CA 94806
File Number: 00022777
URL: http://geotracker.waterboards.ca.gov/ustpdfs/pdf/00022777.pdf
Region: STATE
Facility ID: 00000023553
Facility Type: Other
Other Type: TRUCKING
Contact Name: JERRY J. MOREAU
Telephone: 4152352822
Owner Name: ACME TRANSPORTATION INC.
Owner Address: 2832 GIANT RD.
Owner City,St,Zip: SAN PABLO, CA 94806
Total Tanks: 0002

Tank Num: 001
Container Num: 1
Year Installed: Not reported
Tank Capacity: 00001000
Tank Used for: PRODUCT
Type of Fuel: UNLEADED
Container Construction Thickness: Not reported
Leak Detection: Visual, Stock Inventor

Tank Num: 002
Container Num: 2
Year Installed: Not reported
Tank Capacity: 00003000
Tank Used for: WASTE
Type of Fuel: WASTE OIL
Container Construction Thickness: Not reported
Leak Detection: Visual, Stock Inventor

Click here for Geo Tracker PDF:

DEED:
Name: EAST BAY WASHRACK INC
Address: 2832 GIANT RD
City,State,Zip: SAN PABLO, CA 94806
Envirostor ID: T0601300112
Area: Not reported

ACME TRANSPORTATION COMPANY (Continued) **U001599869**

Sub Area: Not reported
Site Type: LUFT
Status: COMPLETED - CASE CLOSED
Agency: SWRCB
Covenant Uploaded: Y
Deed Date(s): 01/18/2006
File Name: Geotracker Land Use/Deed Restrictions

Name: EAST BAY WASHRACK INC
Address: 2832 GIANT RD
City,State,Zip: SAN PABLO, CA 94806
Envirostor ID: T0601300112
Area: Not reported
Sub Area: Not reported
Site Type: LUFT
Status: COMPLETED - CASE CLOSED
Agency: SWRCB
Covenant Uploaded: Y
Deed Date(s): 03/08/2006
File Name: Geotracker Land Use/Deed Restrictions

Name: EAST BAY WASHRACK INC
Address: 2832 GIANT RD
City,State,Zip: SAN PABLO, CA 94806
Envirostor ID: T0601300112
Area: Not reported
Sub Area: Not reported
Site Type: LUFT
Status: COMPLETED - CASE CLOSED
Agency: SWRCB
Covenant Uploaded: Y
Deed Date(s): 02/16/2006
File Name: Geotracker Land Use/Deed Restrictions

HIST CORTESE:
edr_fname: EAST BAY WASHRACK INC
edr_fadd1: 2832 GIANT
City,State,Zip: SAN PABLO, CA 94806
Region: CORTESE
Facility County Code: 7
Reg By: LTNKA
Reg Id: 07-0121

CONTRA COSTA CO. SITE LIST:
Name: JACK PARKER TRUCKING
Address: 2832 GIANT RD
City: SAN PABLO
Facility ID: FA0032411
Billing Status: INACTIVE, NON-BILLABLE
Program Status: CONTRA COSTA CO. SITE LIST
Program/Elements: HMBP: >10K-100K LBS, 0-19 EMPLOYEES
Region: CONTRA COSTA
Cupa Number: 754785

Name: JACK PARKER TRUCKING
Address: 2832 GIANT RD

ACME TRANSPORTATION COMPANY (Continued) **U001599869**

City: SAN PABLO
Facility ID: FA0032411
Billing Status: INACTIVE, NON-BILLABLE
Program Status: CONTRA COSTA CO. SITE LIST
Program/Elements: HWG: LESS THAN 5 TONS/YEAR
Region: CONTRA COSTA
Cupa Number: 754785

Name: JACK PARKER TRUCKING
Address: 2832 GIANT RD
City: SAN PABLO
Facility ID: FA0032411
Billing Status: INACTIVE, NON-BILLABLE
Program Status: CONTRA COSTA CO. SITE LIST
Program/Elements: UNDERGROUND STORAGE TANK SITE
Region: CONTRA COSTA
Cupa Number: 754785

CIWQS:
Name: JACK PARKER TRUCKING
Address: 2832 GIANT RD
City,State,Zip: SAN PABLO, CA 94806
Agency: Parker, Jack E
Agency Address: 2666 Giant Rd, San Pablo, CA 94806
Place/Project Type: Industrial - Trucking, Except Local
SIC/NAICS: 4213
Region: 2
Program: INDSTW
Regulatory Measure Status: Terminated
Regulatory Measure Type: Storm water industrial
Order Number: 2014-0057-DWQ
WDID: 2 07I011659
NPDES Number: CAS000001
Adoption Date: Not reported
Effective Date: 06/13/1995
Termination Date: 08/11/2005
Expiration/Review Date: Not reported
Design Flow: Not reported
Major/Minor: Not reported
Complexity: Not reported
TTWQ: Not reported
Enforcement Actions within 5 years: 0
Violations within 5 years: 0
Latitude: 37.97405
Longitude: -122.35442

CERS:
Name: EAST BAY WASHRACK INC
Address: 2832 GIANT RD
City,State,Zip: SAN PABLO, CA 94806
Site ID: 245505
CERS ID: T0601300112
CERS Description: Leaking Underground Storage Tank Cleanup Site

Affiliation:
Affiliation Type Desc: Local Agency Caseworker
Entity Name: SUE LOYD - CONTRA COSTA COUNTY

ACME TRANSPORTATION COMPANY (Continued) **U001599869**

Entity Title:	Not reported
Affiliation Address:	4333 PACHECO BLVD.
Affiliation City:	MARTINEZ
Affiliation State:	CA
Affiliation Country:	Not reported
Affiliation Zip:	Not reported
Affiliation Phone:	Not reported
Affiliation Type Desc:	Regional Board Caseworker
Entity Name:	Regional Water Board - SAN FRANCISCO BAY RWQCB (REGION 2)
Entity Title:	Not reported
Affiliation Address:	1515 CLAY ST SUITE 1400
Affiliation City:	OAKLAND
Affiliation State:	CA
Affiliation Country:	Not reported
Affiliation Zip:	Not reported
Affiliation Phone:	Not reported

Count: 6 records. ORPHAN SUMMARY

City	EDR ID	Site Name	Site Address	Zip	Database(s)
POINT RICHMOND	1003878953	SAN PABLO BAY SPORTSMENS CLUB	POINT SAN PABLO YACHT HARBOR	94801	SEMS-ARCHIVE
RICHMOND	S116165405	CHEVRON LAND AND DEVELOPMENT	BORDERED BY SAN PABLO AVENUE &	94806	ENVIROSTOR
RICHMOND	1003879389	AMERICAN STANDARD-RICHMOND	CORNER OF HENSLEY & CASTRO ST	94804	SEMS-ARCHIVE
RICHMOND	S100833414	LIQUID GOLD	WEST OF BAYVIEW EXIT ON I-580	94804	CA BOND EXP. PLAN
RICHMOND	S106234921	CHEVRON PIPELINE SITE	UNKNOWN CASTRO & HENSLEY ST		CPS-SLIC
RICHMOND	S106161949	ATCHISON TOPEKA AND SANTA FE RAILW	UNKNOWN RUMRILL BLVD	94804	CPS-SLIC

GOVERNMENT RECORDS SEARCHED / DATA CURRENCY TRACKING

To maintain currency of the following federal and state databases, EDR contacts the appropriate governmental agency on a monthly or quarterly basis, as required.

Number of Days to Update: Provides confirmation that EDR is reporting records that have been updated within 90 days from the date the government agency made the information available to the public.

STANDARD ENVIRONMENTAL RECORDS

Federal NPL site list

NPL: National Priority List

National Priorities List (Superfund). The NPL is a subset of CERCLIS and identifies over 1,200 sites for priority cleanup under the Superfund Program. NPL sites may encompass relatively large areas. As such, EDR provides polygon coverage for over 1,000 NPL site boundaries produced by EPA's Environmental Photographic Interpretation Center (EPIC) and regional EPA offices.

Date of Government Version: 04/27/2020
Date Data Arrived at EDR: 05/06/2020
Date Made Active in Reports: 05/28/2020
Number of Days to Update: 22

Source: EPA
Telephone: N/A
Last EDR Contact: 06/03/2020
Next Scheduled EDR Contact: 07/13/2020
Data Release Frequency: Quarterly

NPL Site Boundaries

Sources:

EPA's Environmental Photographic Interpretation Center (EPIC)
Telephone: 202-564-7333

EPA Region 1
Telephone 617-918-1143

EPA Region 6
Telephone: 214-655-6659

EPA Region 3
Telephone 215-814-5418

EPA Region 7
Telephone: 913-551-7247

EPA Region 4
Telephone 404-562-8033

EPA Region 8
Telephone: 303-312-6774

EPA Region 5
Telephone 312-886-6686

EPA Region 9
Telephone: 415-947-4246

EPA Region 10
Telephone 206-553-8665

Proposed NPL: Proposed National Priority List Sites

A site that has been proposed for listing on the National Priorities List through the issuance of a proposed rule in the Federal Register. EPA then accepts public comments on the site, responds to the comments, and places on the NPL those sites that continue to meet the requirements for listing.

Date of Government Version: 04/27/2020
Date Data Arrived at EDR: 05/06/2020
Date Made Active in Reports: 05/28/2020
Number of Days to Update: 22

Source: EPA
Telephone: N/A
Last EDR Contact: 06/03/2020
Next Scheduled EDR Contact: 07/13/2020
Data Release Frequency: Quarterly

NPL LIENS: Federal Superfund Liens

Federal Superfund Liens. Under the authority granted the USEPA by CERCLA of 1980, the USEPA has the authority to file liens against real property in order to recover remedial action expenditures or when the property owner received notification of potential liability. USEPA compiles a listing of filed notices of Superfund Liens.

Date of Government Version: 10/15/1991
Date Data Arrived at EDR: 02/02/1994
Date Made Active in Reports: 03/30/1994
Number of Days to Update: 56

Source: EPA
Telephone: 202-564-4267
Last EDR Contact: 08/15/2011
Next Scheduled EDR Contact: 11/28/2011
Data Release Frequency: No Update Planned

Federal Delisted NPL site list

Delisted NPL: National Priority List Deletions

The National Oil and Hazardous Substances Pollution Contingency Plan (NCP) establishes the criteria that the EPA uses to delete sites from the NPL. In accordance with 40 CFR 300.425.(e), sites may be deleted from the NPL where no further response is appropriate.

Date of Government Version: 04/27/2020
Date Data Arrived at EDR: 05/06/2020
Date Made Active in Reports: 05/28/2020
Number of Days to Update: 22

Source: EPA
Telephone: N/A
Last EDR Contact: 06/03/2020
Next Scheduled EDR Contact: 07/13/2020
Data Release Frequency: Quarterly

Federal CERCLIS list

FEDERAL FACILITY: Federal Facility Site Information listing

A listing of National Priority List (NPL) and Base Realignment and Closure (BRAC) sites found in the Comprehensive Environmental Response, Compensation and Liability Information System (CERCLIS) Database where EPA Federal Facilities Restoration and Reuse Office is involved in cleanup activities.

Date of Government Version: 04/03/2019
Date Data Arrived at EDR: 04/05/2019
Date Made Active in Reports: 05/14/2019
Number of Days to Update: 39

Source: Environmental Protection Agency
Telephone: 703-603-8704
Last EDR Contact: 04/03/2020
Next Scheduled EDR Contact: 07/13/2020
Data Release Frequency: Varies

SEMS: Superfund Enterprise Management System

SEMS (Superfund Enterprise Management System) tracks hazardous waste sites, potentially hazardous waste sites, and remedial activities performed in support of EPA's Superfund Program across the United States. The list was formerly know as CERCLIS, renamed to SEMS by the EPA in 2015. The list contains data on potentially hazardous waste sites that have been reported to the USEPA by states, municipalities, private companies and private persons, pursuant to Section 103 of the Comprehensive Environmental Response, Compensation, and Liability Act (CERCLA). This dataset also contains sites which are either proposed to or on the National Priorities List (NPL) and the sites which are in the screening and assessment phase for possible inclusion on the NPL.

Date of Government Version: 04/27/2020
Date Data Arrived at EDR: 05/06/2020
Date Made Active in Reports: 05/28/2020
Number of Days to Update: 22

Source: EPA
Telephone: 800-424-9346
Last EDR Contact: 06/03/2020
Next Scheduled EDR Contact: 07/27/2020
Data Release Frequency: Quarterly

Federal CERCLIS NFRAP site list

SEMS-ARCHIVE: Superfund Enterprise Management System Archive

SEMS-ARCHIVE (Superfund Enterprise Management System Archive) tracks sites that have no further interest under the Federal Superfund Program based on available information. The list was formerly known as the CERCLIS-NFRAP, renamed to SEMS ARCHIVE by the EPA in 2015. EPA may perform a minimal level of assessment work at a site while it is archived if site conditions change and/or new information becomes available. Archived sites have been removed and archived from the inventory of SEMS sites. Archived status indicates that, to the best of EPA's knowledge, assessment at a site has been completed and that EPA has determined no further steps will be taken to list the site on the National Priorities List (NPL), unless information indicates this decision was not appropriate or other considerations require a recommendation for listing at a later time. The decision does not necessarily mean that there is no hazard associated with a given site; it only means that. based upon available information, the location is not judged to be potential NPL site.

Date of Government Version: 04/27/2020
Date Data Arrived at EDR: 05/06/2020
Date Made Active in Reports: 05/28/2020
Number of Days to Update: 22

Source: EPA
Telephone: 800-424-9346
Last EDR Contact: 06/03/2020
Next Scheduled EDR Contact: 07/27/2020
Data Release Frequency: Quarterly

Federal RCRA CORRACTS facilities list

CORRACTS: Corrective Action Report

CORRACTS identifies hazardous waste handlers with RCRA corrective action activity.

Date of Government Version: 03/23/2020
Date Data Arrived at EDR: 03/25/2020
Date Made Active in Reports: 05/21/2020
Number of Days to Update: 57

Source: EPA
Telephone: 800-424-9346
Last EDR Contact: 03/25/2020
Next Scheduled EDR Contact: 07/06/2020
Data Release Frequency: Quarterly

Federal RCRA non-CORRACTS TSD facilities list

RCRA-TSDF: RCRA - Treatment, Storage and Disposal

RCRAInfo is EPA's comprehensive information system, providing access to data supporting the Resource Conservation and Recovery Act (RCRA) of 1976 and the Hazardous and Solid Waste Amendments (HSWA) of 1984. The database includes selective information on sites which generate, transport, store, treat and/or dispose of hazardous waste as defined by the Resource Conservation and Recovery Act (RCRA). Transporters are individuals or entities that move hazardous waste from the generator offsite to a facility that can recycle, treat, store, or dispose of the waste. TSDFs treat, store, or dispose of the waste.

Date of Government Version: 03/23/2020
Date Data Arrived at EDR: 03/25/2020
Date Made Active in Reports: 05/21/2020
Number of Days to Update: 57

Source: Environmental Protection Agency
Telephone: (415) 495-8895
Last EDR Contact: 03/25/2020
Next Scheduled EDR Contact: 07/06/2020
Data Release Frequency: Quarterly

Federal RCRA generators list

RCRA-LQG: RCRA - Large Quantity Generators

RCRAInfo is EPA's comprehensive information system, providing access to data supporting the Resource Conservation and Recovery Act (RCRA) of 1976 and the Hazardous and Solid Waste Amendments (HSWA) of 1984. The database includes selective information on sites which generate, transport, store, treat and/or dispose of hazardous waste as defined by the Resource Conservation and Recovery Act (RCRA). Large quantity generators (LQGs) generate over 1,000 kilograms (kg) of hazardous waste, or over 1 kg of acutely hazardous waste per month.

Date of Government Version: 03/23/2020
Date Data Arrived at EDR: 03/25/2020
Date Made Active in Reports: 05/21/2020
Number of Days to Update: 57

Source: Environmental Protection Agency
Telephone: (415) 495-8895
Last EDR Contact: 03/25/2020
Next Scheduled EDR Contact: 07/06/2020
Data Release Frequency: Quarterly

RCRA-SQG: RCRA - Small Quantity Generators

RCRAInfo is EPA's comprehensive information system, providing access to data supporting the Resource Conservation and Recovery Act (RCRA) of 1976 and the Hazardous and Solid Waste Amendments (HSWA) of 1984. The database includes selective information on sites which generate, transport, store, treat and/or dispose of hazardous waste as defined by the Resource Conservation and Recovery Act (RCRA). Small quantity generators (SQGs) generate between 100 kg and 1,000 kg of hazardous waste per month.

Date of Government Version: 03/23/2020
Date Data Arrived at EDR: 03/25/2020
Date Made Active in Reports: 05/21/2020
Number of Days to Update: 57

Source: Environmental Protection Agency
Telephone: (415) 495-8895
Last EDR Contact: 03/25/2020
Next Scheduled EDR Contact: 07/06/2020
Data Release Frequency: Quarterly

RCRA-VSQG: RCRA - Very Small Quantity Generators (Formerly Conditionally Exempt Small Quantity Generators)

RCRAInfo is EPA's comprehensive information system, providing access to data supporting the Resource Conservation and Recovery Act (RCRA) of 1976 and the Hazardous and Solid Waste Amendments (HSWA) of 1984. The database includes selective information on sites which generate, transport, store, treat and/or dispose of hazardous waste as defined by the Resource Conservation and Recovery Act (RCRA). Very small quantity generators (VSQGs) generate less than 100 kg of hazardous waste, or less than 1 kg of acutely hazardous waste per month.

Date of Government Version: 03/23/2020
Date Data Arrived at EDR: 03/25/2020
Date Made Active in Reports: 05/21/2020
Number of Days to Update: 57

Source: Environmental Protection Agency
Telephone: (415) 495-8895
Last EDR Contact: 03/25/2020
Next Scheduled EDR Contact: 07/06/2020
Data Release Frequency: Quarterly

Federal institutional controls / engineering controls registries

LUCIS: Land Use Control Information System

LUCIS contains records of land use control information pertaining to the former Navy Base Realignment and Closure properties.

Date of Government Version: 11/04/2019
Date Data Arrived at EDR: 11/13/2019
Date Made Active in Reports: 01/28/2020
Number of Days to Update: 76

Source: Department of the Navy
Telephone: 843-820-7326
Last EDR Contact: 05/14/2020
Next Scheduled EDR Contact: 08/24/2020
Data Release Frequency: Varies

US ENG CONTROLS: Engineering Controls Sites List

A listing of sites with engineering controls in place. Engineering controls include various forms of caps, building foundations, liners, and treatment methods to create pathway elimination for regulated substances to enter environmental media or effect human health.

Date of Government Version: 02/13/2020
Date Data Arrived at EDR: 02/20/2020
Date Made Active in Reports: 05/15/2020
Number of Days to Update: 85

Source: Environmental Protection Agency
Telephone: 703-603-0695
Last EDR Contact: 05/15/2020
Next Scheduled EDR Contact: 09/07/2020
Data Release Frequency: Varies

US INST CONTROLS: Institutional Controls Sites List

A listing of sites with institutional controls in place. Institutional controls include administrative measures, such as groundwater use restrictions, construction restrictions, property use restrictions, and post remediation care requirements intended to prevent exposure to contaminants remaining on site. Deed restrictions are generally required as part of the institutional controls.

Date of Government Version: 02/13/2020
Date Data Arrived at EDR: 02/20/2020
Date Made Active in Reports: 05/15/2020
Number of Days to Update: 85

Source: Environmental Protection Agency
Telephone: 703-603-0695
Last EDR Contact: 05/15/2020
Next Scheduled EDR Contact: 09/07/2020
Data Release Frequency: Varies

Federal ERNS list

ERNS: Emergency Response Notification System

Emergency Response Notification System. ERNS records and stores information on reported releases of oil and hazardous substances.

Date of Government Version: 12/16/2019
Date Data Arrived at EDR: 12/19/2019
Date Made Active in Reports: 03/06/2020
Number of Days to Update: 78

Source: National Response Center, United States Coast Guard
Telephone: 202-267-2180
Last EDR Contact: 03/24/2020
Next Scheduled EDR Contact: 07/06/2020
Data Release Frequency: Quarterly

State- and tribal - equivalent NPL

RESPONSE: State Response Sites

Identifies confirmed release sites where DTSC is involved in remediation, either in a lead or oversight capacity. These confirmed release sites are generally high-priority and high potential risk.

Date of Government Version: 01/27/2020
Date Data Arrived at EDR: 01/28/2020
Date Made Active in Reports: 04/09/2020
Number of Days to Update: 72

Source: Department of Toxic Substances Control
Telephone: 916-323-3400
Last EDR Contact: 04/28/2020
Next Scheduled EDR Contact: 08/10/2020
Data Release Frequency: Quarterly

State- and tribal - equivalent CERCLIS

ENVIROSTOR: EnviroStor Database

The Department of Toxic Substances Control's (DTSC's) Site Mitigation and Brownfields Reuse Program's (SMBRP's) EnviroStor database identifes sites that have known contamination or sites for which there may be reasons to investigate further. The database includes the following site types: Federal Superfund sites (National Priorities List (NPL)); State Response, including Military Facilities and State Superfund; Voluntary Cleanup; and School sites. EnviroStor provides similar information to the information that was available in CalSites, and provides additional site information, including, but not limited to, identification of formerly-contaminated properties that have been released for reuse, properties where environmental deed restrictions have been recorded to prevent inappropriate land uses, and risk characterization information that is used to assess potential impacts to public health and the environment at contaminated sites.

Date of Government Version: 01/27/2020
Date Data Arrived at EDR: 01/28/2020
Date Made Active in Reports: 04/09/2020
Number of Days to Update: 72

Source: Department of Toxic Substances Control
Telephone: 916-323-3400
Last EDR Contact: 04/28/2020
Next Scheduled EDR Contact: 08/10/2020
Data Release Frequency: Quarterly

State and tribal landfill and/or solid waste disposal site lists

SWF/LF (SWIS): Solid Waste Information System

Active, Closed and Inactive Landfills. SWF/LF records typically contain an inve ntory of solid waste disposal facilities or landfills. These may be active or i nactive facilities or open dumps that failed to meet RCRA Section 4004 criteria for solid waste landfills or disposal sites.

Date of Government Version: 02/10/2020
Date Data Arrived at EDR: 02/11/2020
Date Made Active in Reports: 04/20/2020
Number of Days to Update: 69

Source: Department of Resources Recycling and Recovery
Telephone: 916-341-6320
Last EDR Contact: 05/12/2020
Next Scheduled EDR Contact: 08/24/2020
Data Release Frequency: Quarterly

State and tribal leaking storage tank lists

LUST REG 7: Leaking Underground Storage Tank Case Listing
Leaking Underground Storage Tank locations. Imperial, Riverside, San Diego, Santa Barbara counties.

Date of Government Version: 02/26/2004
Date Data Arrived at EDR: 02/26/2004
Date Made Active in Reports: 03/24/2004
Number of Days to Update: 27

Source: California Regional Water Quality Control Board Colorado River Basin Region (7)
Telephone: 760-776-8943
Last EDR Contact: 08/01/2011
Next Scheduled EDR Contact: 11/14/2011
Data Release Frequency: No Update Planned

LUST: Leaking Underground Fuel Tank Report (GEOTRACKER)
Leaking Underground Storage Tank (LUST) Sites included in GeoTracker. GeoTracker is the Water Boards data management system for sites that impact, or have the potential to impact, water quality in California, with emphasis on groundwater.

Date of Government Version: 05/13/2020
Date Data Arrived at EDR: 05/13/2020
Date Made Active in Reports: 05/15/2020
Number of Days to Update: 2

Source: State Water Resources Control Board
Telephone: see region list
Last EDR Contact: 05/13/2020
Next Scheduled EDR Contact: 06/22/2020
Data Release Frequency: Quarterly

LUST REG 8: Leaking Underground Storage Tanks
California Regional Water Quality Control Board Santa Ana Region (8). For more current information, please refer to the State Water Resources Control Board's LUST database.

Date of Government Version: 02/14/2005
Date Data Arrived at EDR: 02/15/2005
Date Made Active in Reports: 03/28/2005
Number of Days to Update: 41

Source: California Regional Water Quality Control Board Santa Ana Region (8)
Telephone: 909-782-4496
Last EDR Contact: 08/15/2011
Next Scheduled EDR Contact: 11/28/2011
Data Release Frequency: No Update Planned

LUST REG 9: Leaking Underground Storage Tank Report
Orange, Riverside, San Diego counties. For more current information, please refer to the State Water Resources Control Board's LUST database.

Date of Government Version: 03/01/2001
Date Data Arrived at EDR: 04/23/2001
Date Made Active in Reports: 05/21/2001
Number of Days to Update: 28

Source: California Regional Water Quality Control Board San Diego Region (9)
Telephone: 858-637-5595
Last EDR Contact: 09/26/2011
Next Scheduled EDR Contact: 01/09/2012
Data Release Frequency: No Update Planned

LUST REG 1: Active Toxic Site Investigation
Del Norte, Humboldt, Lake, Mendocino, Modoc, Siskiyou, Sonoma, Trinity counties. For more current information, please refer to the State Water Resources Control Board's LUST database.

Date of Government Version: 02/01/2001
Date Data Arrived at EDR: 02/28/2001
Date Made Active in Reports: 03/29/2001
Number of Days to Update: 29

Source: California Regional Water Quality Control Board North Coast (1)
Telephone: 707-570-3769
Last EDR Contact: 08/01/2011
Next Scheduled EDR Contact: 11/14/2011
Data Release Frequency: No Update Planned

LUST REG 2: Fuel Leak List
Leaking Underground Storage Tank locations. Alameda, Contra Costa, Marin, Napa, San Francisco, San Mateo, Santa Clara, Solano, Sonoma counties.

Date of Government Version: 09/30/2004
Date Data Arrived at EDR: 10/20/2004
Date Made Active in Reports: 11/19/2004
Number of Days to Update: 30

Source: California Regional Water Quality Control Board San Francisco Bay Region (2)
Telephone: 510-622-2433
Last EDR Contact: 09/19/2011
Next Scheduled EDR Contact: 01/02/2012
Data Release Frequency: No Update Planned

LUST REG 6V: Leaking Underground Storage Tank Case Listing
Leaking Underground Storage Tank locations. Inyo, Kern, Los Angeles, Mono, San Bernardino counties.

Date of Government Version: 06/07/2005
Date Data Arrived at EDR: 06/07/2005
Date Made Active in Reports: 06/29/2005
Number of Days to Update: 22

Source: California Regional Water Quality Control Board Victorville Branch Office (6)
Telephone: 760-241-7365
Last EDR Contact: 09/12/2011
Next Scheduled EDR Contact: 12/26/2011
Data Release Frequency: No Update Planned

LUST REG 6L: Leaking Underground Storage Tank Case Listing
For more current information, please refer to the State Water Resources Control Board's LUST database.

Date of Government Version: 09/09/2003
Date Data Arrived at EDR: 09/10/2003
Date Made Active in Reports: 10/07/2003
Number of Days to Update: 27

Source: California Regional Water Quality Control Board Lahontan Region (6)
Telephone: 530-542-5572
Last EDR Contact: 09/12/2011
Next Scheduled EDR Contact: 12/26/2011
Data Release Frequency: No Update Planned

LUST REG 3: Leaking Underground Storage Tank Database
Leaking Underground Storage Tank locations. Monterey, San Benito, San Luis Obispo, Santa Barbara, Santa Cruz counties.

Date of Government Version: 05/19/2003
Date Data Arrived at EDR: 05/19/2003
Date Made Active in Reports: 06/02/2003
Number of Days to Update: 14

Source: California Regional Water Quality Control Board Central Coast Region (3)
Telephone: 805-542-4786
Last EDR Contact: 07/18/2011
Next Scheduled EDR Contact: 10/31/2011
Data Release Frequency: No Update Planned

LUST REG 4: Underground Storage Tank Leak List
Los Angeles, Ventura counties. For more current information, please refer to the State Water Resources Control Board's LUST database.

Date of Government Version: 09/07/2004
Date Data Arrived at EDR: 09/07/2004
Date Made Active in Reports: 10/12/2004
Number of Days to Update: 35

Source: California Regional Water Quality Control Board Los Angeles Region (4)
Telephone: 213-576-6710
Last EDR Contact: 09/06/2011
Next Scheduled EDR Contact: 12/19/2011
Data Release Frequency: No Update Planned

LUST REG 5: Leaking Underground Storage Tank Database
Leaking Underground Storage Tank locations. Alameda, Alpine, Amador, Butte, Colusa, Contra Costa, Calveras, El Dorado, Fresno, Glenn, Kern, Kings, Lake, Lassen, Madera, Mariposa, Merced, Modoc, Napa, Nevada, Placer, Plumas, Sacramento, San Joaquin, Shasta, Solano, Stanislaus, Sutter, Tehama, Tulare, Tuolumne, Yolo, Yuba counties.

Date of Government Version: 07/01/2008
Date Data Arrived at EDR: 07/22/2008
Date Made Active in Reports: 07/31/2008
Number of Days to Update: 9

Source: California Regional Water Quality Control Board Central Valley Region (5)
Telephone: 916-464-4834
Last EDR Contact: 07/01/2011
Next Scheduled EDR Contact: 10/17/2011
Data Release Frequency: No Update Planned

INDIAN LUST R7: Leaking Underground Storage Tanks on Indian Land
LUSTs on Indian land in Iowa, Kansas, and Nebraska

Date of Government Version: 10/15/2019
Date Data Arrived at EDR: 12/17/2019
Date Made Active in Reports: 02/10/2020
Number of Days to Update: 55

Source: EPA Region 7
Telephone: 913-551-7003
Last EDR Contact: 05/20/2020
Next Scheduled EDR Contact: 08/03/2020
Data Release Frequency: Varies

INDIAN LUST R9: Leaking Underground Storage Tanks on Indian Land
LUSTs on Indian land in Arizona, California, New Mexico and Nevada

Date of Government Version: 10/04/2019
Date Data Arrived at EDR: 12/04/2019
Date Made Active in Reports: 02/27/2020
Number of Days to Update: 85
Source: Environmental Protection Agency
Telephone: 415-972-3372
Last EDR Contact: 05/20/2020
Next Scheduled EDR Contact: 08/03/2020
Data Release Frequency: Varies

INDIAN LUST R6: Leaking Underground Storage Tanks on Indian Land
LUSTs on Indian land in New Mexico and Oklahoma.

Date of Government Version: 10/02/2019
Date Data Arrived at EDR: 12/04/2019
Date Made Active in Reports: 02/10/2020
Number of Days to Update: 68
Source: EPA Region 6
Telephone: 214-665-6597
Last EDR Contact: 05/20/2020
Next Scheduled EDR Contact: 08/03/2020
Data Release Frequency: Varies

INDIAN LUST R8: Leaking Underground Storage Tanks on Indian Land
LUSTs on Indian land in Colorado, Montana, North Dakota, South Dakota, Utah and Wyoming.

Date of Government Version: 10/03/2019
Date Data Arrived at EDR: 12/04/2019
Date Made Active in Reports: 02/14/2020
Number of Days to Update: 72
Source: EPA Region 8
Telephone: 303-312-6271
Last EDR Contact: 05/20/2020
Next Scheduled EDR Contact: 08/03/2020
Data Release Frequency: Varies

INDIAN LUST R1: Leaking Underground Storage Tanks on Indian Land
A listing of leaking underground storage tank locations on Indian Land.

Date of Government Version: 10/01/2019
Date Data Arrived at EDR: 12/04/2019
Date Made Active in Reports: 02/10/2020
Number of Days to Update: 68
Source: EPA Region 1
Telephone: 617-918-1313
Last EDR Contact: 05/20/2020
Next Scheduled EDR Contact: 08/03/2020
Data Release Frequency: Varies

INDIAN LUST R10: Leaking Underground Storage Tanks on Indian Land
LUSTs on Indian land in Alaska, Idaho, Oregon and Washington.

Date of Government Version: 10/11/2019
Date Data Arrived at EDR: 12/04/2019
Date Made Active in Reports: 02/10/2020
Number of Days to Update: 68
Source: EPA Region 10
Telephone: 206-553-2857
Last EDR Contact: 05/20/2020
Next Scheduled EDR Contact: 08/03/2020
Data Release Frequency: Varies

INDIAN LUST R4: Leaking Underground Storage Tanks on Indian Land
LUSTs on Indian land in Florida, Mississippi and North Carolina.

Date of Government Version: 10/10/2019
Date Data Arrived at EDR: 12/05/2019
Date Made Active in Reports: 02/10/2020
Number of Days to Update: 67
Source: EPA Region 4
Telephone: 404-562-8677
Last EDR Contact: 05/20/2020
Next Scheduled EDR Contact: 08/03/2020
Data Release Frequency: Varies

INDIAN LUST R5: Leaking Underground Storage Tanks on Indian Land
Leaking underground storage tanks located on Indian Land in Michigan, Minnesota and Wisconsin.

Date of Government Version: 10/01/2019
Date Data Arrived at EDR: 12/04/2019
Date Made Active in Reports: 02/10/2020
Number of Days to Update: 68
Source: EPA, Region 5
Telephone: 312-886-7439
Last EDR Contact: 05/20/2020
Next Scheduled EDR Contact: 08/03/2020
Data Release Frequency: Varies

CPS-SLIC: Statewide SLIC Cases (GEOTRACKER)

Cleanup Program Sites (CPS; also known as Site Cleanups [SC] and formerly known as Spills, Leaks, Investigations, and Cleanups [SLIC] sites) included in GeoTracker. GeoTracker is the Water Boards data management system for sites that impact, or have the potential to impact, water quality in California, with emphasis on groundwater.

Date of Government Version: 05/13/2020
Date Data Arrived at EDR: 05/13/2020
Date Made Active in Reports: 05/14/2020
Number of Days to Update: 1

Source: State Water Resources Control Board
Telephone: 866-480-1028
Last EDR Contact: 05/13/2020
Next Scheduled EDR Contact: 06/22/2020
Data Release Frequency: Varies

SLIC REG 1: Active Toxic Site Investigations

The SLIC (Spills, Leaks, Investigations and Cleanup) program is designed to protect and restore water quality from spills, leaks, and similar discharges.

Date of Government Version: 04/03/2003
Date Data Arrived at EDR: 04/07/2003
Date Made Active in Reports: 04/25/2003
Number of Days to Update: 18

Source: California Regional Water Quality Control Board, North Coast Region (1)
Telephone: 707-576-2220
Last EDR Contact: 08/01/2011
Next Scheduled EDR Contact: 11/14/2011
Data Release Frequency: No Update Planned

SLIC REG 2: Spills, Leaks, Investigation & Cleanup Cost Recovery Listing

The SLIC (Spills, Leaks, Investigations and Cleanup) program is designed to protect and restore water quality from spills, leaks, and similar discharges.

Date of Government Version: 09/30/2004
Date Data Arrived at EDR: 10/20/2004
Date Made Active in Reports: 11/19/2004
Number of Days to Update: 30

Source: Regional Water Quality Control Board San Francisco Bay Region (2)
Telephone: 510-286-0457
Last EDR Contact: 09/19/2011
Next Scheduled EDR Contact: 01/02/2012
Data Release Frequency: No Update Planned

SLIC REG 3: Spills, Leaks, Investigation & Cleanup Cost Recovery Listing

The SLIC (Spills, Leaks, Investigations and Cleanup) program is designed to protect and restore water quality from spills, leaks, and similar discharges.

Date of Government Version: 05/18/2006
Date Data Arrived at EDR: 05/18/2006
Date Made Active in Reports: 06/15/2006
Number of Days to Update: 28

Source: California Regional Water Quality Control Board Central Coast Region (3)
Telephone: 805-549-3147
Last EDR Contact: 07/18/2011
Next Scheduled EDR Contact: 10/31/2011
Data Release Frequency: No Update Planned

SLIC REG 4: Spills, Leaks, Investigation & Cleanup Cost Recovery Listing

The SLIC (Spills, Leaks, Investigations and Cleanup) program is designed to protect and restore water quality from spills, leaks, and similar discharges.

Date of Government Version: 11/17/2004
Date Data Arrived at EDR: 11/18/2004
Date Made Active in Reports: 01/04/2005
Number of Days to Update: 47

Source: Region Water Quality Control Board Los Angeles Region (4)
Telephone: 213-576-6600
Last EDR Contact: 07/01/2011
Next Scheduled EDR Contact: 10/17/2011
Data Release Frequency: No Update Planned

SLIC REG 5: Spills, Leaks, Investigation & Cleanup Cost Recovery Listing

The SLIC (Spills, Leaks, Investigations and Cleanup) program is designed to protect and restore water quality from spills, leaks, and similar discharges.

Date of Government Version: 04/01/2005
Date Data Arrived at EDR: 04/05/2005
Date Made Active in Reports: 04/21/2005
Number of Days to Update: 16

Source: Regional Water Quality Control Board Central Valley Region (5)
Telephone: 916-464-3291
Last EDR Contact: 09/12/2011
Next Scheduled EDR Contact: 12/26/2011
Data Release Frequency: No Update Planned

SLIC REG 6V: Spills, Leaks, Investigation & Cleanup Cost Recovery Listing
The SLIC (Spills, Leaks, Investigations and Cleanup) program is designed to protect and restore water quality from spills, leaks, and similar discharges.

Date of Government Version: 05/24/2005
Date Data Arrived at EDR: 05/25/2005
Date Made Active in Reports: 06/16/2005
Number of Days to Update: 22

Source: Regional Water Quality Control Board, Victorville Branch
Telephone: 619-241-6583
Last EDR Contact: 08/15/2011
Next Scheduled EDR Contact: 11/28/2011
Data Release Frequency: No Update Planned

SLIC REG 6L: SLIC Sites
The SLIC (Spills, Leaks, Investigations and Cleanup) program is designed to protect and restore water quality from spills, leaks, and similar discharges.

Date of Government Version: 09/07/2004
Date Data Arrived at EDR: 09/07/2004
Date Made Active in Reports: 10/12/2004
Number of Days to Update: 35

Source: California Regional Water Quality Control Board, Lahontan Region
Telephone: 530-542-5574
Last EDR Contact: 08/15/2011
Next Scheduled EDR Contact: 11/28/2011
Data Release Frequency: No Update Planned

SLIC REG 7: SLIC List
The SLIC (Spills, Leaks, Investigations and Cleanup) program is designed to protect and restore water quality from spills, leaks, and similar discharges.

Date of Government Version: 11/24/2004
Date Data Arrived at EDR: 11/29/2004
Date Made Active in Reports: 01/04/2005
Number of Days to Update: 36

Source: California Regional Quality Control Board, Colorado River Basin Region
Telephone: 760-346-7491
Last EDR Contact: 08/01/2011
Next Scheduled EDR Contact: 11/14/2011
Data Release Frequency: No Update Planned

SLIC REG 8: Spills, Leaks, Investigation & Cleanup Cost Recovery Listing
The SLIC (Spills, Leaks, Investigations and Cleanup) program is designed to protect and restore water quality from spills, leaks, and similar discharges.

Date of Government Version: 04/03/2008
Date Data Arrived at EDR: 04/03/2008
Date Made Active in Reports: 04/14/2008
Number of Days to Update: 11

Source: California Region Water Quality Control Board Santa Ana Region (8)
Telephone: 951-782-3298
Last EDR Contact: 09/12/2011
Next Scheduled EDR Contact: 12/26/2011
Data Release Frequency: No Update Planned

SLIC REG 9: Spills, Leaks, Investigation & Cleanup Cost Recovery Listing
The SLIC (Spills, Leaks, Investigations and Cleanup) program is designed to protect and restore water quality from spills, leaks, and similar discharges.

Date of Government Version: 09/10/2007
Date Data Arrived at EDR: 09/11/2007
Date Made Active in Reports: 09/28/2007
Number of Days to Update: 17

Source: California Regional Water Quality Control Board San Diego Region (9)
Telephone: 858-467-2980
Last EDR Contact: 08/08/2011
Next Scheduled EDR Contact: 11/21/2011
Data Release Frequency: No Update Planned

State and tribal registered storage tank lists

FEMA UST: Underground Storage Tank Listing
A listing of all FEMA owned underground storage tanks.

Date of Government Version: 08/27/2019
Date Data Arrived at EDR: 08/28/2019
Date Made Active in Reports: 11/11/2019
Number of Days to Update: 75

Source: FEMA
Telephone: 202-646-5797
Last EDR Contact: 03/19/2020
Next Scheduled EDR Contact: 07/20/2020
Data Release Frequency: Varies

UST CLOSURE: Proposed Closure of Underground Storage Tank (UST) Cases

UST cases that are being considered for closure by either the State Water Resources Control Board or the Executive Director have been posted for a 60-day public comment period. UST Case Closures being proposed for consideration by the State Water Resources Control Board. These are primarily UST cases that meet closure criteria under the decisional framework in State Water Board Resolution No. 92-49 and other Board orders. UST Case Closures proposed for consideration by the Executive Director pursuant to State Water Board Resolution No. 2012-0061. These are cases that meet the criteria of the Low-Threat UST Case Closure Policy. UST Case Closure Review Denials and Approved Orders.

Date of Government Version: 03/09/2020
Date Data Arrived at EDR: 03/11/2020
Date Made Active in Reports: 05/26/2020
Number of Days to Update: 76

Source: State Water Resources Control Board
Telephone: 916-327-7844
Last EDR Contact: 03/11/2020
Next Scheduled EDR Contact: 06/22/2020
Data Release Frequency: Varies

MILITARY UST SITES: Military UST Sites (GEOTRACKER)

Military ust sites

Date of Government Version: 05/13/2020
Date Data Arrived at EDR: 05/13/2020
Date Made Active in Reports: 05/15/2020
Number of Days to Update: 2

Source: State Water Resources Control Board
Telephone: 866-480-1028
Last EDR Contact: 05/13/2020
Next Scheduled EDR Contact: 06/22/2020
Data Release Frequency: Varies

UST: Active UST Facilities

Active UST facilities gathered from the local regulatory agencies

Date of Government Version: 03/09/2020
Date Data Arrived at EDR: 03/10/2020
Date Made Active in Reports: 05/20/2020
Number of Days to Update: 71

Source: SWRCB
Telephone: 916-341-5851
Last EDR Contact: 03/10/2020
Next Scheduled EDR Contact: 06/22/2020
Data Release Frequency: Semi-Annually

AST: Aboveground Petroleum Storage Tank Facilities

A listing of aboveground storage tank petroleum storage tank locations.

Date of Government Version: 07/06/2016
Date Data Arrived at EDR: 07/12/2016
Date Made Active in Reports: 09/19/2016
Number of Days to Update: 69

Source: California Environmental Protection Agency
Telephone: 916-327-5092
Last EDR Contact: 03/12/2020
Next Scheduled EDR Contact: 06/29/2020
Data Release Frequency: Varies

INDIAN UST R10: Underground Storage Tanks on Indian Land

The Indian Underground Storage Tank (UST) database provides information about underground storage tanks on Indian land in EPA Region 10 (Alaska, Idaho, Oregon, Washington, and Tribal Nations).

Date of Government Version: 10/11/2019
Date Data Arrived at EDR: 12/04/2019
Date Made Active in Reports: 02/10/2020
Number of Days to Update: 68

Source: EPA Region 10
Telephone: 206-553-2857
Last EDR Contact: 05/20/2020
Next Scheduled EDR Contact: 08/03/2020
Data Release Frequency: Varies

INDIAN UST R1: Underground Storage Tanks on Indian Land

The Indian Underground Storage Tank (UST) database provides information about underground storage tanks on Indian land in EPA Region 1 (Connecticut, Maine, Massachusetts, New Hampshire, Rhode Island, Vermont and ten Tribal Nations).

Date of Government Version: 10/01/2019
Date Data Arrived at EDR: 12/04/2019
Date Made Active in Reports: 02/10/2020
Number of Days to Update: 68

Source: EPA, Region 1
Telephone: 617-918-1313
Last EDR Contact: 05/20/2020
Next Scheduled EDR Contact: 08/03/2020
Data Release Frequency: Varies

INDIAN UST R4: Underground Storage Tanks on Indian Land

The Indian Underground Storage Tank (UST) database provides information about underground storage tanks on Indian land in EPA Region 4 (Alabama, Florida, Georgia, Kentucky, Mississippi, North Carolina, South Carolina, Tennessee and Tribal Nations)

Date of Government Version: 10/10/2019
Date Data Arrived at EDR: 12/05/2019
Date Made Active in Reports: 02/10/2020
Number of Days to Update: 67

Source: EPA Region 4
Telephone: 404-562-9424
Last EDR Contact: 05/20/2020
Next Scheduled EDR Contact: 08/03/2020
Data Release Frequency: Varies

INDIAN UST R5: Underground Storage Tanks on Indian Land

The Indian Underground Storage Tank (UST) database provides information about underground storage tanks on Indian land in EPA Region 5 (Michigan, Minnesota and Wisconsin and Tribal Nations).

Date of Government Version: 10/01/2019
Date Data Arrived at EDR: 12/04/2019
Date Made Active in Reports: 02/10/2020
Number of Days to Update: 68

Source: EPA Region 5
Telephone: 312-886-6136
Last EDR Contact: 05/20/2020
Next Scheduled EDR Contact: 08/03/2020
Data Release Frequency: Varies

INDIAN UST R6: Underground Storage Tanks on Indian Land

The Indian Underground Storage Tank (UST) database provides information about underground storage tanks on Indian land in EPA Region 6 (Louisiana, Arkansas, Oklahoma, New Mexico, Texas and 65 Tribes).

Date of Government Version: 10/02/2019
Date Data Arrived at EDR: 12/04/2019
Date Made Active in Reports: 02/10/2020
Number of Days to Update: 68

Source: EPA Region 6
Telephone: 214-665-7591
Last EDR Contact: 05/20/2020
Next Scheduled EDR Contact: 08/03/2020
Data Release Frequency: Varies

INDIAN UST R7: Underground Storage Tanks on Indian Land

The Indian Underground Storage Tank (UST) database provides information about underground storage tanks on Indian land in EPA Region 7 (Iowa, Kansas, Missouri, Nebraska, and 9 Tribal Nations).

Date of Government Version: 10/11/2019
Date Data Arrived at EDR: 12/04/2019
Date Made Active in Reports: 02/10/2020
Number of Days to Update: 68

Source: EPA Region 7
Telephone: 913-551-7003
Last EDR Contact: 05/20/2020
Next Scheduled EDR Contact: 08/03/2020
Data Release Frequency: Varies

INDIAN UST R8: Underground Storage Tanks on Indian Land

The Indian Underground Storage Tank (UST) database provides information about underground storage tanks on Indian land in EPA Region 8 (Colorado, Montana, North Dakota, South Dakota, Utah, Wyoming and 27 Tribal Nations).

Date of Government Version: 10/03/2019
Date Data Arrived at EDR: 12/04/2019
Date Made Active in Reports: 02/14/2020
Number of Days to Update: 72

Source: EPA Region 8
Telephone: 303-312-6137
Last EDR Contact: 05/20/2020
Next Scheduled EDR Contact: 08/03/2020
Data Release Frequency: Varies

INDIAN UST R9: Underground Storage Tanks on Indian Land

The Indian Underground Storage Tank (UST) database provides information about underground storage tanks on Indian land in EPA Region 9 (Arizona, California, Hawaii, Nevada, the Pacific Islands, and Tribal Nations).

Date of Government Version: 10/04/2019
Date Data Arrived at EDR: 12/04/2019
Date Made Active in Reports: 02/27/2020
Number of Days to Update: 85

Source: EPA Region 9
Telephone: 415-972-3368
Last EDR Contact: 05/20/2020
Next Scheduled EDR Contact: 08/03/2020
Data Release Frequency: Varies

State and tribal voluntary cleanup sites

VCP: Voluntary Cleanup Program Properties

Contains low threat level properties with either confirmed or unconfirmed releases and the project proponents have request that DTSC oversee investigation and/or cleanup activities and have agreed to provide coverage for DTSC's costs.

Date of Government Version: 01/27/2020
Date Data Arrived at EDR: 01/28/2020
Date Made Active in Reports: 04/09/2020
Number of Days to Update: 72

Source: Department of Toxic Substances Control
Telephone: 916-323-3400
Last EDR Contact: 04/28/2020
Next Scheduled EDR Contact: 08/10/2020
Data Release Frequency: Quarterly

INDIAN VCP R7: Voluntary Cleanup Priority Lisitng

A listing of voluntary cleanup priority sites located on Indian Land located in Region 7.

Date of Government Version: 03/20/2008
Date Data Arrived at EDR: 04/22/2008
Date Made Active in Reports: 05/19/2008
Number of Days to Update: 27

Source: EPA, Region 7
Telephone: 913-551-7365
Last EDR Contact: 04/20/2009
Next Scheduled EDR Contact: 07/20/2009
Data Release Frequency: Varies

INDIAN VCP R1: Voluntary Cleanup Priority Listing

A listing of voluntary cleanup priority sites located on Indian Land located in Region 1.

Date of Government Version: 07/27/2015
Date Data Arrived at EDR: 09/29/2015
Date Made Active in Reports: 02/18/2016
Number of Days to Update: 142

Source: EPA, Region 1
Telephone: 617-918-1102
Last EDR Contact: 03/18/2020
Next Scheduled EDR Contact: 07/06/2020
Data Release Frequency: Varies

State and tribal Brownfields sites

BROWNFIELDS: Considered Brownfieds Sites Listing

A listing of sites the SWRCB considers to be Brownfields since these are sites have come to them through the MOA Process.

Date of Government Version: 03/23/2020
Date Data Arrived at EDR: 03/24/2020
Date Made Active in Reports: 06/05/2020
Number of Days to Update: 73

Source: State Water Resources Control Board
Telephone: 916-323-7905
Last EDR Contact: 03/24/2020
Next Scheduled EDR Contact: 07/06/2020
Data Release Frequency: Quarterly

ADDITIONAL ENVIRONMENTAL RECORDS

Local Brownfield lists

US BROWNFIELDS: A Listing of Brownfields Sites

Brownfields are real property, the expansion, redevelopment, or reuse of which may be complicated by the presence or potential presence of a hazardous substance, pollutant, or contaminant. Cleaning up and reinvesting in these properties takes development pressures off of undeveloped, open land, and both improves and protects the environment. Assessment, Cleanup and Redevelopment Exchange System (ACRES) stores information reported by EPA Brownfields grant recipients on brownfields properties assessed or cleaned up with grant funding as well as information on Targeted Brownfields Assessments performed by EPA Regions. A listing of ACRES Brownfield sites is obtained from Cleanups in My Community. Cleanups in My Community provides information on Brownfields properties for which information is reported back to EPA, as well as areas served by Brownfields grant programs.

Date of Government Version: 12/02/2019
Date Data Arrived at EDR: 12/16/2019
Date Made Active in Reports: 03/06/2020
Number of Days to Update: 81

Source: Environmental Protection Agency
Telephone: 202-566-2777
Last EDR Contact: 06/02/2020
Next Scheduled EDR Contact: 06/29/2020
Data Release Frequency: Semi-Annually

Local Lists of Landfill / Solid Waste Disposal Sites

WMUDS/SWAT: Waste Management Unit Database

Waste Management Unit Database System. WMUDS is used by the State Water Resources Control Board staff and the Regional Water Quality Control Boards for program tracking and inventory of waste management units. WMUDS is composed of the following databases: Facility Information, Scheduled Inspections Information, Waste Management Unit Information, SWAT Program Information, SWAT Report Summary Information, SWAT Report Summary Data, Chapter 15 (formerly Subchapter 15) Information, Chapter 15 Monitoring Parameters, TPCA Program Information, RCRA Program Information, Closure Information, and Interested Parties Information.

Date of Government Version: 04/01/2000
Date Data Arrived at EDR: 04/10/2000
Date Made Active in Reports: 05/10/2000
Number of Days to Update: 30

Source: State Water Resources Control Board
Telephone: 916-227-4448
Last EDR Contact: 04/16/2020
Next Scheduled EDR Contact: 08/10/2020
Data Release Frequency: No Update Planned

SWRCY: Recycler Database

A listing of recycling facilities in California.

Date of Government Version: 03/09/2020
Date Data Arrived at EDR: 03/10/2020
Date Made Active in Reports: 05/19/2020
Number of Days to Update: 70

Source: Department of Conservation
Telephone: 916-323-3836
Last EDR Contact: 03/10/2020
Next Scheduled EDR Contact: 06/22/2020
Data Release Frequency: Quarterly

HAULERS: Registered Waste Tire Haulers Listing

A listing of registered waste tire haulers.

Date of Government Version: 11/15/2019
Date Data Arrived at EDR: 11/15/2019
Date Made Active in Reports: 01/23/2020
Number of Days to Update: 69

Source: Integrated Waste Management Board
Telephone: 916-341-6422
Last EDR Contact: 05/06/2020
Next Scheduled EDR Contact: 08/24/2020
Data Release Frequency: Varies

INDIAN ODI: Report on the Status of Open Dumps on Indian Lands

Location of open dumps on Indian land.

Date of Government Version: 12/31/1998
Date Data Arrived at EDR: 12/03/2007
Date Made Active in Reports: 01/24/2008
Number of Days to Update: 52

Source: Environmental Protection Agency
Telephone: 703-308-8245
Last EDR Contact: 04/16/2020
Next Scheduled EDR Contact: 08/10/2020
Data Release Frequency: Varies

ODI: Open Dump Inventory

An open dump is defined as a disposal facility that does not comply with one or more of the Part 257 or Part 258 Subtitle D Criteria.

Date of Government Version: 06/30/1985
Date Data Arrived at EDR: 08/09/2004
Date Made Active in Reports: 09/17/2004
Number of Days to Update: 39

Source: Environmental Protection Agency
Telephone: 800-424-9346
Last EDR Contact: 06/09/2004
Next Scheduled EDR Contact: N/A
Data Release Frequency: No Update Planned

DEBRIS REGION 9: Torres Martinez Reservation Illegal Dump Site Locations

A listing of illegal dump sites location on the Torres Martinez Indian Reservation located in eastern Riverside County and northern Imperial County, California.

Date of Government Version: 01/12/2009
Date Data Arrived at EDR: 05/07/2009
Date Made Active in Reports: 09/21/2009
Number of Days to Update: 137

Source: EPA, Region 9
Telephone: 415-947-4219
Last EDR Contact: 04/09/2020
Next Scheduled EDR Contact: 08/03/2020
Data Release Frequency: No Update Planned

IHS OPEN DUMPS: Open Dumps on Indian Land
A listing of all open dumps located on Indian Land in the United States.

Date of Government Version: 04/01/2014
Date Data Arrived at EDR: 08/06/2014
Date Made Active in Reports: 01/29/2015
Number of Days to Update: 176
Source: Department of Health & Human Serivces, Indian Health Service
Telephone: 301-443-1452
Last EDR Contact: 05/01/2020
Next Scheduled EDR Contact: 08/10/2020
Data Release Frequency: Varies

Local Lists of Hazardous waste / Contaminated Sites

US HIST CDL: National Clandestine Laboratory Register
A listing of clandestine drug lab locations that have been removed from the DEAs National Clandestine Laboratory Register.

Date of Government Version: 06/11/2019
Date Data Arrived at EDR: 06/13/2019
Date Made Active in Reports: 09/03/2019
Number of Days to Update: 82
Source: Drug Enforcement Administration
Telephone: 202-307-1000
Last EDR Contact: 05/18/2020
Next Scheduled EDR Contact: 09/07/2020
Data Release Frequency: No Update Planned

HIST CAL-SITES: Calsites Database
The Calsites database contains potential or confirmed hazardous substance release properties. In 1996, California EPA reevaluated and significantly reduced the number of sites in the Calsites database. No longer updated by the state agency. It has been replaced by ENVIROSTOR.

Date of Government Version: 08/08/2005
Date Data Arrived at EDR: 08/03/2006
Date Made Active in Reports: 08/24/2006
Number of Days to Update: 21
Source: Department of Toxic Substance Control
Telephone: 916-323-3400
Last EDR Contact: 02/23/2009
Next Scheduled EDR Contact: 05/25/2009
Data Release Frequency: No Update Planned

SCH: School Property Evaluation Program
This category contains proposed and existing school sites that are being evaluated by DTSC for possible hazardous materials contamination. In some cases, these properties may be listed in the CalSites category depending on the level of threat to public health and safety or the environment they pose.

Date of Government Version: 01/27/2020
Date Data Arrived at EDR: 01/28/2020
Date Made Active in Reports: 04/09/2020
Number of Days to Update: 72
Source: Department of Toxic Substances Control
Telephone: 916-323-3400
Last EDR Contact: 04/28/2020
Next Scheduled EDR Contact: 08/10/2020
Data Release Frequency: Quarterly

CDL: Clandestine Drug Labs
A listing of drug lab locations. Listing of a location in this database does not indicate that any illegal drug lab materials were or were not present there, and does not constitute a determination that the location either requires or does not require additional cleanup work.

Date of Government Version: 12/31/2018
Date Data Arrived at EDR: 02/05/2020
Date Made Active in Reports: 04/15/2020
Number of Days to Update: 70
Source: Department of Toxic Substances Control
Telephone: 916-255-6504
Last EDR Contact: 05/14/2020
Next Scheduled EDR Contact: 07/20/2020
Data Release Frequency: Varies

CERS HAZ WASTE: CERS HAZ WASTE
List of sites in the California Environmental Protection Agency (CalEPA) Regulated Site Portal which fall under the Hazardous Chemical Management, Hazardous Waste Onsite Treatment, Household Hazardous Waste Collection, Hazardous Waste Generator, and RCRA LQ HW Generator programs.

Date of Government Version: 01/21/2020
Date Data Arrived at EDR: 01/22/2020
Date Made Active in Reports: 04/01/2020
Number of Days to Update: 70

Source: CalEPA
Telephone: 916-323-2514
Last EDR Contact: 04/21/2020
Next Scheduled EDR Contact: 08/03/2020
Data Release Frequency: Quarterly

TOXIC PITS: Toxic Pits Cleanup Act Sites

Toxic PITS Cleanup Act Sites. TOXIC PITS identifies sites suspected of containing hazardous substances where cleanup has not yet been completed.

Date of Government Version: 07/01/1995
Date Data Arrived at EDR: 08/30/1995
Date Made Active in Reports: 09/26/1995
Number of Days to Update: 27

Source: State Water Resources Control Board
Telephone: 916-227-4364
Last EDR Contact: 01/26/2009
Next Scheduled EDR Contact: 04/27/2009
Data Release Frequency: No Update Planned

US CDL: Clandestine Drug Labs

A listing of clandestine drug lab locations. The U.S. Department of Justice ("the Department") provides this web site as a public service. It contains addresses of some locations where law enforcement agencies reported they found chemicals or other items that indicated the presence of either clandestine drug laboratories or dumpsites. In most cases, the source of the entries is not the Department, and the Department has not verified the entry and does not guarantee its accuracy. Members of the public must verify the accuracy of all entries by, for example, contacting local law enforcement and local health departments.

Date of Government Version: 06/11/2019
Date Data Arrived at EDR: 06/13/2019
Date Made Active in Reports: 09/03/2019
Number of Days to Update: 82

Source: Drug Enforcement Administration
Telephone: 202-307-1000
Last EDR Contact: 05/18/2020
Next Scheduled EDR Contact: 09/07/2020
Data Release Frequency: Quarterly

PFAS: PFAS Contamination Site Location Listing

A listing of PFAS contaminated sites included in the GeoTracker database.

Date of Government Version: 03/09/2020
Date Data Arrived at EDR: 03/10/2020
Date Made Active in Reports: 05/19/2020
Number of Days to Update: 70

Source: State Water Resources Control Board
Telephone: 866-480-1028
Last EDR Contact: 03/10/2020
Next Scheduled EDR Contact: 06/22/2020
Data Release Frequency: Varies

Local Lists of Registered Storage Tanks

SWEEPS UST: SWEEPS UST Listing

Statewide Environmental Evaluation and Planning System. This underground storage tank listing was updated and maintained by a company contacted by the SWRCB in the early 1990's. The listing is no longer updated or maintained. The local agency is the contact for more information on a site on the SWEEPS list.

Date of Government Version: 06/01/1994
Date Data Arrived at EDR: 07/07/2005
Date Made Active in Reports: 08/11/2005
Number of Days to Update: 35

Source: State Water Resources Control Board
Telephone: N/A
Last EDR Contact: 06/03/2005
Next Scheduled EDR Contact: N/A
Data Release Frequency: No Update Planned

UST MENDOCINO: Mendocino County UST Database

A listing of underground storage tank locations in Mendocino County.

Date of Government Version: 12/19/2019
Date Data Arrived at EDR: 12/23/2019
Date Made Active in Reports: 02/21/2020
Number of Days to Update: 60

Source: Department of Public Health
Telephone: 707-463-4466
Last EDR Contact: 05/15/2020
Next Scheduled EDR Contact: 09/07/2020
Data Release Frequency: Annually

HIST UST: Hazardous Substance Storage Container Database

The Hazardous Substance Storage Container Database is a historical listing of UST sites. Refer to local/county source for current data.

Date of Government Version: 10/15/1990
Date Data Arrived at EDR: 01/25/1991
Date Made Active in Reports: 02/12/1991
Number of Days to Update: 18

Source: State Water Resources Control Board
Telephone: 916-341-5851
Last EDR Contact: 07/26/2001
Next Scheduled EDR Contact: N/A
Data Release Frequency: No Update Planned

SAN FRANCISCO AST: Aboveground Storage Tank Site Listing

Aboveground storage tank sites

Date of Government Version: 08/01/2019
Date Data Arrived at EDR: 08/02/2019
Date Made Active in Reports: 10/11/2019
Number of Days to Update: 70

Source: San Francisco County Department of Public Health
Telephone: 415-252-3896
Last EDR Contact: 04/23/2020
Next Scheduled EDR Contact: 08/17/2020
Data Release Frequency: Varies

CA FID UST: Facility Inventory Database

The Facility Inventory Database (FID) contains a historical listing of active and inactive underground storage tank locations from the State Water Resource Control Board. Refer to local/county source for current data.

Date of Government Version: 10/31/1994
Date Data Arrived at EDR: 09/05/1995
Date Made Active in Reports: 09/29/1995
Number of Days to Update: 24

Source: California Environmental Protection Agency
Telephone: 916-341-5851
Last EDR Contact: 12/28/1998
Next Scheduled EDR Contact: N/A
Data Release Frequency: No Update Planned

CERS TANKS: California Environmental Reporting System (CERS) Tanks

List of sites in the California Environmental Protection Agency (CalEPA) Regulated Site Portal which fall under the Aboveground Petroleum Storage and Underground Storage Tank regulatory programs.

Date of Government Version: 01/21/2020
Date Data Arrived at EDR: 01/22/2020
Date Made Active in Reports: 04/01/2020
Number of Days to Update: 70

Source: California Environmental Protection Agency
Telephone: 916-323-2514
Last EDR Contact: 04/21/2020
Next Scheduled EDR Contact: 08/03/2020
Data Release Frequency: Quarterly

Local Land Records

LIENS: Environmental Liens Listing

A listing of property locations with environmental liens for California where DTSC is a lien holder.

Date of Government Version: 03/03/2020
Date Data Arrived at EDR: 03/05/2020
Date Made Active in Reports: 05/14/2020
Number of Days to Update: 70

Source: Department of Toxic Substances Control
Telephone: 916-323-3400
Last EDR Contact: 05/27/2020
Next Scheduled EDR Contact: 09/14/2020
Data Release Frequency: Varies

LIENS 2: CERCLA Lien Information

A Federal CERCLA ('Superfund') lien can exist by operation of law at any site or property at which EPA has spent Superfund monies. These monies are spent to investigate and address releases and threatened releases of contamination. CERCLIS provides information as to the identity of these sites and properties.

Date of Government Version: 04/27/2020
Date Data Arrived at EDR: 05/06/2020
Date Made Active in Reports: 05/28/2020
Number of Days to Update: 22

Source: Environmental Protection Agency
Telephone: 202-564-6023
Last EDR Contact: 06/03/2020
Next Scheduled EDR Contact: 07/13/2020
Data Release Frequency: Semi-Annually

DEED: Deed Restriction Listing

Site Mitigation and Brownfields Reuse Program Facility Sites with Deed Restrictions & Hazardous Waste Management Program Facility Sites with Deed / Land Use Restriction. The DTSC Site Mitigation and Brownfields Reuse Program (SMBRP) list includes sites cleaned up under the program's oversight and generally does not include current or former hazardous waste facilities that required a hazardous waste facility permit. The list represents deed restrictions that are active. Some sites have multiple deed restrictions. The DTSC Hazardous Waste Management Program (HWMP) has developed a list of current or former hazardous waste facilities that have a recorded land use restriction at the local county recorder's office. The land use restrictions on this list were required by the DTSC HWMP as a result of the presence of hazardous substances that remain on site after the facility (or part of the facility) has been closed or cleaned up. The types of land use restriction include deed notice, deed restriction, or a land use restriction that binds current and future owners.

Date of Government Version: 03/02/2020
Date Data Arrived at EDR: 03/03/2020
Date Made Active in Reports: 05/13/2020
Number of Days to Update: 71

Source: DTSC and SWRCB
Telephone: 916-323-3400
Last EDR Contact: 06/02/2020
Next Scheduled EDR Contact: 09/14/2020
Data Release Frequency: Semi-Annually

Records of Emergency Release Reports

HMIRS: Hazardous Materials Information Reporting System

Hazardous Materials Incident Report System. HMIRS contains hazardous material spill incidents reported to DOT.

Date of Government Version: 12/05/2019
Date Data Arrived at EDR: 12/06/2019
Date Made Active in Reports: 02/14/2020
Number of Days to Update: 70

Source: U.S. Department of Transportation
Telephone: 202-366-4555
Last EDR Contact: 03/24/2020
Next Scheduled EDR Contact: 07/06/2020
Data Release Frequency: Quarterly

CHMIRS: California Hazardous Material Incident Report System

California Hazardous Material Incident Reporting System. CHMIRS contains information on reported hazardous material incidents (accidental releases or spills).

Date of Government Version: 12/24/2019
Date Data Arrived at EDR: 01/22/2020
Date Made Active in Reports: 03/30/2020
Number of Days to Update: 68

Source: Office of Emergency Services
Telephone: 916-845-8400
Last EDR Contact: 04/21/2020
Next Scheduled EDR Contact: 08/03/2020
Data Release Frequency: Semi-Annually

LDS: Land Disposal Sites Listing (GEOTRACKER)

Land Disposal sites (Landfills) included in GeoTracker. GeoTracker is the Water Boards data management system for sites that impact, or have the potential to impact, water quality in California, with emphasis on groundwater.

Date of Government Version: 05/13/2020
Date Data Arrived at EDR: 05/13/2020
Date Made Active in Reports: 05/14/2020
Number of Days to Update: 1

Source: State Water Qualilty Control Board
Telephone: 866-480-1028
Last EDR Contact: 05/13/2020
Next Scheduled EDR Contact: 06/22/2020
Data Release Frequency: Quarterly

MCS: Military Cleanup Sites Listing (GEOTRACKER)

Military sites (consisting of: Military UST sites; Military Privatized sites; and Military Cleanup sites [formerly known as DoD non UST]) included in GeoTracker. GeoTracker is the Water Boards data management system for sites that impact, or have the potential to impact, water quality in California, with emphasis on groundwater.

Date of Government Version: 05/13/2020
Date Data Arrived at EDR: 05/13/2020
Date Made Active in Reports: 05/15/2020
Number of Days to Update: 2

Source: State Water Resources Control Board
Telephone: 866-480-1028
Last EDR Contact: 05/13/2020
Next Scheduled EDR Contact: 06/22/2020
Data Release Frequency: Quarterly

SPILLS 90: SPILLS90 data from FirstSearch

Spills 90 includes those spill and release records available exclusively from FirstSearch databases. Typically, they may include chemical, oil and/or hazardous substance spills recorded after 1990. Duplicate records that are already included in EDR incident and release records are not included in Spills 90.

Date of Government Version: 06/06/2012
Date Data Arrived at EDR: 01/03/2013
Date Made Active in Reports: 02/22/2013
Number of Days to Update: 50

Source: FirstSearch
Telephone: N/A
Last EDR Contact: 01/03/2013
Next Scheduled EDR Contact: N/A
Data Release Frequency: No Update Planned

Other Ascertainable Records

RCRA NonGen / NLR: RCRA - Non Generators / No Longer Regulated

RCRAInfo is EPA's comprehensive information system, providing access to data supporting the Resource Conservation and Recovery Act (RCRA) of 1976 and the Hazardous and Solid Waste Amendments (HSWA) of 1984. The database includes selective information on sites which generate, transport, store, treat and/or dispose of hazardous waste as defined by the Resource Conservation and Recovery Act (RCRA). Non-Generators do not presently generate hazardous waste.

Date of Government Version: 03/23/2020
Date Data Arrived at EDR: 03/25/2020
Date Made Active in Reports: 05/21/2020
Number of Days to Update: 57

Source: Environmental Protection Agency
Telephone: (415) 495-8895
Last EDR Contact: 03/25/2020
Next Scheduled EDR Contact: 07/06/2020
Data Release Frequency: Quarterly

FUDS: Formerly Used Defense Sites

The listing includes locations of Formerly Used Defense Sites properties where the US Army Corps of Engineers is actively working or will take necessary cleanup actions.

Date of Government Version: 01/28/2020
Date Data Arrived at EDR: 02/19/2020
Date Made Active in Reports: 05/14/2020
Number of Days to Update: 85

Source: U.S. Army Corps of Engineers
Telephone: 202-528-4285
Last EDR Contact: 05/18/2020
Next Scheduled EDR Contact: 08/31/2020
Data Release Frequency: Varies

DOD: Department of Defense Sites

This data set consists of federally owned or administered lands, administered by the Department of Defense, that have any area equal to or greater than 640 acres of the United States, Puerto Rico, and the U.S. Virgin Islands.

Date of Government Version: 12/31/2005
Date Data Arrived at EDR: 11/10/2006
Date Made Active in Reports: 01/11/2007
Number of Days to Update: 62

Source: USGS
Telephone: 888-275-8747
Last EDR Contact: 04/10/2020
Next Scheduled EDR Contact: 07/20/2020
Data Release Frequency: Semi-Annually

FEDLAND: Federal and Indian Lands

Federally and Indian administrated lands of the United States. Lands included are administrated by: Army Corps of Engineers, Bureau of Reclamation, National Wild and Scenic River, National Wildlife Refuge, Public Domain Land, Wilderness, Wilderness Study Area, Wildlife Management Area, Bureau of Indian Affairs, Bureau of Land Management, Department of Justice, Forest Service, Fish and Wildlife Service, National Park Service.

Date of Government Version: 04/02/2018
Date Data Arrived at EDR: 04/11/2018
Date Made Active in Reports: 11/06/2019
Number of Days to Update: 574

Source: U.S. Geological Survey
Telephone: 888-275-8747
Last EDR Contact: 04/06/2020
Next Scheduled EDR Contact: 07/20/2020
Data Release Frequency: N/A

SCRD DRYCLEANERS: State Coalition for Remediation of Drycleaners Listing

The State Coalition for Remediation of Drycleaners was established in 1998, with support from the U.S. EPA Office of Superfund Remediation and Technology Innovation. It is comprised of representatives of states with established drycleaner remediation programs. Currently the member states are Alabama, Connecticut, Florida, Illinois, Kansas, Minnesota, Missouri, North Carolina, Oregon, South Carolina, Tennessee, Texas, and Wisconsin.

Date of Government Version: 01/01/2017
Date Data Arrived at EDR: 02/03/2017
Date Made Active in Reports: 04/07/2017
Number of Days to Update: 63

Source: Environmental Protection Agency
Telephone: 615-532-8599
Last EDR Contact: 05/15/2020
Next Scheduled EDR Contact: 08/24/2020
Data Release Frequency: Varies

US FIN ASSUR: Financial Assurance Information

All owners and operators of facilities that treat, store, or dispose of hazardous waste are required to provide proof that they will have sufficient funds to pay for the clean up, closure, and post-closure care of their facilities.

Date of Government Version: 12/16/2019
Date Data Arrived at EDR: 12/19/2019
Date Made Active in Reports: 02/27/2020
Number of Days to Update: 70

Source: Environmental Protection Agency
Telephone: 202-566-1917
Last EDR Contact: 03/24/2020
Next Scheduled EDR Contact: 07/06/2020
Data Release Frequency: Quarterly

EPA WATCH LIST: EPA WATCH LIST

EPA maintains a "Watch List" to facilitate dialogue between EPA, state and local environmental agencies on enforcement matters relating to facilities with alleged violations identified as either significant or high priority. Being on the Watch List does not mean that the facility has actually violated the law only that an investigation by EPA or a state or local environmental agency has led those organizations to allege that an unproven violation has in fact occurred. Being on the Watch List does not represent a higher level of concern regarding the alleged violations that were detected, but instead indicates cases requiring additional dialogue between EPA, state and local agencies - primarily because of the length of time the alleged violation has gone unaddressed or unresolved.

Date of Government Version: 08/30/2013
Date Data Arrived at EDR: 03/21/2014
Date Made Active in Reports: 06/17/2014
Number of Days to Update: 88

Source: Environmental Protection Agency
Telephone: 617-520-3000
Last EDR Contact: 05/04/2020
Next Scheduled EDR Contact: 08/17/2020
Data Release Frequency: Quarterly

2020 COR ACTION: 2020 Corrective Action Program List

The EPA has set ambitious goals for the RCRA Corrective Action program by creating the 2020 Corrective Action Universe. This RCRA cleanup baseline includes facilities expected to need corrective action. The 2020 universe contains a wide variety of sites. Some properties are heavily contaminated while others were contaminated but have since been cleaned up. Still others have not been fully investigated yet, and may require little or no remediation. Inclusion in the 2020 Universe does not necessarily imply failure on the part of a facility to meet its RCRA obligations.

Date of Government Version: 09/30/2017
Date Data Arrived at EDR: 05/08/2018
Date Made Active in Reports: 07/20/2018
Number of Days to Update: 73

Source: Environmental Protection Agency
Telephone: 703-308-4044
Last EDR Contact: 05/08/2020
Next Scheduled EDR Contact: 08/17/2020
Data Release Frequency: Varies

TSCA: Toxic Substances Control Act

Toxic Substances Control Act. TSCA identifies manufacturers and importers of chemical substances included on the TSCA Chemical Substance Inventory list. It includes data on the production volume of these substances by plant site.

Date of Government Version: 12/31/2016
Date Data Arrived at EDR: 06/21/2017
Date Made Active in Reports: 01/05/2018
Number of Days to Update: 198

Source: EPA
Telephone: 202-260-5521
Last EDR Contact: 03/20/2020
Next Scheduled EDR Contact: 06/29/2020
Data Release Frequency: Every 4 Years

TRIS: Toxic Chemical Release Inventory System

Toxic Release Inventory System. TRIS identifies facilities which release toxic chemicals to the air, water and land in reportable quantities under SARA Title III Section 313.

Date of Government Version: 12/31/2018
Date Data Arrived at EDR: 02/05/2020
Date Made Active in Reports: 04/24/2020
Number of Days to Update: 79

Source: EPA
Telephone: 202-566-0250
Last EDR Contact: 05/21/2020
Next Scheduled EDR Contact: 08/31/2020
Data Release Frequency: Annually

SSTS: Section 7 Tracking Systems

Section 7 of the Federal Insecticide, Fungicide and Rodenticide Act, as amended (92 Stat. 829) requires all registered pesticide-producing establishments to submit a report to the Environmental Protection Agency by March 1st each year. Each establishment must report the types and amounts of pesticides, active ingredients and devices being produced, and those having been produced and sold or distributed in the past year.

Date of Government Version: 05/01/2019
Date Data Arrived at EDR: 10/23/2019
Date Made Active in Reports: 01/15/2020
Number of Days to Update: 84

Source: EPA
Telephone: 202-564-4203
Last EDR Contact: 04/21/2020
Next Scheduled EDR Contact: 08/03/2020
Data Release Frequency: Annually

ROD: Records Of Decision

Record of Decision. ROD documents mandate a permanent remedy at an NPL (Superfund) site containing technical and health information to aid in the cleanup.

Date of Government Version: 04/27/2020
Date Data Arrived at EDR: 05/06/2020
Date Made Active in Reports: 05/28/2020
Number of Days to Update: 22

Source: EPA
Telephone: 703-416-0223
Last EDR Contact: 06/03/2020
Next Scheduled EDR Contact: 09/14/2020
Data Release Frequency: Annually

RMP: Risk Management Plans

When Congress passed the Clean Air Act Amendments of 1990, it required EPA to publish regulations and guidance for chemical accident prevention at facilities using extremely hazardous substances. The Risk Management Program Rule (RMP Rule) was written to implement Section 112(r) of these amendments. The rule, which built upon existing industry codes and standards, requires companies of all sizes that use certain flammable and toxic substances to develop a Risk Management Program, which includes a(n): Hazard assessment that details the potential effects of an accidental release, an accident history of the last five years, and an evaluation of worst-case and alternative accidental releases; Prevention program that includes safety precautions and maintenance, monitoring, and employee training measures; and Emergency response program that spells out emergency health care, employee training measures and procedures for informing the public and response agencies (e.g the fire department) should an accident occur.

Date of Government Version: 11/05/2019
Date Data Arrived at EDR: 11/20/2019
Date Made Active in Reports: 04/17/2020
Number of Days to Update: 149

Source: Environmental Protection Agency
Telephone: 202-564-8600
Last EDR Contact: 04/15/2020
Next Scheduled EDR Contact: 08/03/2020
Data Release Frequency: Varies

RAATS: RCRA Administrative Action Tracking System

RCRA Administration Action Tracking System. RAATS contains records based on enforcement actions issued under RCRA pertaining to major violators and includes administrative and civil actions brought by the EPA. For administration actions after September 30, 1995, data entry in the RAATS database was discontinued. EPA will retain a copy of the database for historical records. It was necessary to terminate RAATS because a decrease in agency resources made it impossible to continue to update the information contained in the database.

Date of Government Version: 04/17/1995
Date Data Arrived at EDR: 07/03/1995
Date Made Active in Reports: 08/07/1995
Number of Days to Update: 35

Source: EPA
Telephone: 202-564-4104
Last EDR Contact: 06/02/2008
Next Scheduled EDR Contact: 09/01/2008
Data Release Frequency: No Update Planned

PRP: Potentially Responsible Parties
A listing of verified Potentially Responsible Parties

Date of Government Version: 01/30/2020
Date Data Arrived at EDR: 02/06/2020
Date Made Active in Reports: 02/14/2020
Number of Days to Update: 8

Source: EPA
Telephone: 202-564-6023
Last EDR Contact: 06/03/2020
Next Scheduled EDR Contact: 08/17/2020
Data Release Frequency: Quarterly

PADS: PCB Activity Database System
PCB Activity Database. PADS Identifies generators, transporters, commercial storers and/or brokers and disposers of PCB's who are required to notify the EPA of such activities.

Date of Government Version: 10/09/2019
Date Data Arrived at EDR: 10/11/2019
Date Made Active in Reports: 12/20/2019
Number of Days to Update: 70

Source: EPA
Telephone: 202-566-0500
Last EDR Contact: 04/10/2020
Next Scheduled EDR Contact: 07/20/2020
Data Release Frequency: Annually

ICIS: Integrated Compliance Information System
The Integrated Compliance Information System (ICIS) supports the information needs of the national enforcement and compliance program as well as the unique needs of the National Pollutant Discharge Elimination System (NPDES) program.

Date of Government Version: 11/18/2016
Date Data Arrived at EDR: 11/23/2016
Date Made Active in Reports: 02/10/2017
Number of Days to Update: 79

Source: Environmental Protection Agency
Telephone: 202-564-2501
Last EDR Contact: 03/26/2020
Next Scheduled EDR Contact: 07/20/2020
Data Release Frequency: Quarterly

FTTS: FIFRA/ TSCA Tracking System - FIFRA (Federal Insecticide, Fungicide, & Rodenticide Act)/TSCA (Toxic Substances Control Act)
FTTS tracks administrative cases and pesticide enforcement actions and compliance activities related to FIFRA, TSCA and EPCRA (Emergency Planning and Community Right-to-Know Act). To maintain currency, EDR contacts the Agency on a quarterly basis.

Date of Government Version: 04/09/2009
Date Data Arrived at EDR: 04/16/2009
Date Made Active in Reports: 05/11/2009
Number of Days to Update: 25

Source: EPA/Office of Prevention, Pesticides and Toxic Substances
Telephone: 202-566-1667
Last EDR Contact: 08/18/2017
Next Scheduled EDR Contact: 12/04/2017
Data Release Frequency: No Update Planned

FTTS INSP: FIFRA/ TSCA Tracking System - FIFRA (Federal Insecticide, Fungicide, & Rodenticide Act)/TSCA (Toxic Substances Control Act)
A listing of FIFRA/TSCA Tracking System (FTTS) inspections and enforcements.

Date of Government Version: 04/09/2009
Date Data Arrived at EDR: 04/16/2009
Date Made Active in Reports: 05/11/2009
Number of Days to Update: 25

Source: EPA
Telephone: 202-566-1667
Last EDR Contact: 08/18/2017
Next Scheduled EDR Contact: 12/04/2017
Data Release Frequency: No Update Planned

MLTS: Material Licensing Tracking System
MLTS is maintained by the Nuclear Regulatory Commission and contains a list of approximately 8,100 sites which possess or use radioactive materials and which are subject to NRC licensing requirements. To maintain currency, EDR contacts the Agency on a quarterly basis.

Date of Government Version: 10/25/2019
Date Data Arrived at EDR: 10/25/2019
Date Made Active in Reports: 01/15/2020
Number of Days to Update: 82

Source: Nuclear Regulatory Commission
Telephone: 301-415-7169
Last EDR Contact: 04/10/2020
Next Scheduled EDR Contact: 08/03/2020
Data Release Frequency: Quarterly

GOVERNMENT RECORDS SEARCHED / DATA CURRENCY TRACKING

COAL ASH DOE: Steam-Electric Plant Operation Data
A listing of power plants that store ash in surface ponds.

Date of Government Version: 12/31/2018
Date Data Arrived at EDR: 12/04/2019
Date Made Active in Reports: 01/15/2020
Number of Days to Update: 42
Source: Department of Energy
Telephone: 202-586-8719
Last EDR Contact: 06/05/2020
Next Scheduled EDR Contact: 09/14/2020
Data Release Frequency: Varies

COAL ASH EPA: Coal Combustion Residues Surface Impoundments List
A listing of coal combustion residues surface impoundments with high hazard potential ratings.

Date of Government Version: 01/12/2017
Date Data Arrived at EDR: 03/05/2019
Date Made Active in Reports: 11/11/2019
Number of Days to Update: 251
Source: Environmental Protection Agency
Telephone: N/A
Last EDR Contact: 06/01/2020
Next Scheduled EDR Contact: 09/14/2020
Data Release Frequency: Varies

PCB TRANSFORMER: PCB Transformer Registration Database
The database of PCB transformer registrations that includes all PCB registration submittals.

Date of Government Version: 09/13/2019
Date Data Arrived at EDR: 11/06/2019
Date Made Active in Reports: 02/10/2020
Number of Days to Update: 96
Source: Environmental Protection Agency
Telephone: 202-566-0517
Last EDR Contact: 05/08/2020
Next Scheduled EDR Contact: 08/17/2020
Data Release Frequency: Varies

RADINFO: Radiation Information Database
The Radiation Information Database (RADINFO) contains information about facilities that are regulated by U.S. Environmental Protection Agency (EPA) regulations for radiation and radioactivity.

Date of Government Version: 07/01/2019
Date Data Arrived at EDR: 07/01/2019
Date Made Active in Reports: 09/23/2019
Number of Days to Update: 84
Source: Environmental Protection Agency
Telephone: 202-343-9775
Last EDR Contact: 07/01/2019
Next Scheduled EDR Contact: 07/13/2020
Data Release Frequency: Quarterly

HIST FTTS: FIFRA/TSCA Tracking System Administrative Case Listing
A complete administrative case listing from the FIFRA/TSCA Tracking System (FTTS) for all ten EPA regions. The information was obtained from the National Compliance Database (NCDB). NCDB supports the implementation of FIFRA (Federal Insecticide, Fungicide, and Rodenticide Act) and TSCA (Toxic Substances Control Act). Some EPA regions are now closing out records. Because of that, and the fact that some EPA regions are not providing EPA Headquarters with updated records, it was decided to create a HIST FTTS database. It included records that may not be included in the newer FTTS database updates. This database is no longer updated.

Date of Government Version: 10/19/2006
Date Data Arrived at EDR: 03/01/2007
Date Made Active in Reports: 04/10/2007
Number of Days to Update: 40
Source: Environmental Protection Agency
Telephone: 202-564-2501
Last EDR Contact: 12/17/2007
Next Scheduled EDR Contact: 03/17/2008
Data Release Frequency: No Update Planned

HIST FTTS INSP: FIFRA/TSCA Tracking System Inspection & Enforcement Case Listing
A complete inspection and enforcement case listing from the FIFRA/TSCA Tracking System (FTTS) for all ten EPA regions. The information was obtained from the National Compliance Database (NCDB). NCDB supports the implementation of FIFRA (Federal Insecticide, Fungicide, and Rodenticide Act) and TSCA (Toxic Substances Control Act). Some EPA regions are now closing out records. Because of that, and the fact that some EPA regions are not providing EPA Headquarters with updated records, it was decided to create a HIST FTTS database. It included records that may not be included in the newer FTTS database updates. This database is no longer updated.

Date of Government Version: 10/19/2006
Date Data Arrived at EDR: 03/01/2007
Date Made Active in Reports: 04/10/2007
Number of Days to Update: 40

Source: Environmental Protection Agency
Telephone: 202-564-2501
Last EDR Contact: 12/17/2008
Next Scheduled EDR Contact: 03/17/2008
Data Release Frequency: No Update Planned

DOT OPS: Incident and Accident Data

Department of Transporation, Office of Pipeline Safety Incident and Accident data.

Date of Government Version: 01/02/2020
Date Data Arrived at EDR: 01/28/2020
Date Made Active in Reports: 04/17/2020
Number of Days to Update: 80

Source: Department of Transporation, Office of Pipeline Safety
Telephone: 202-366-4595
Last EDR Contact: 04/28/2020
Next Scheduled EDR Contact: 08/10/2020
Data Release Frequency: Quarterly

CONSENT: Superfund (CERCLA) Consent Decrees

Major legal settlements that establish responsibility and standards for cleanup at NPL (Superfund) sites. Released periodically by United States District Courts after settlement by parties to litigation matters.

Date of Government Version: 12/31/2019
Date Data Arrived at EDR: 01/17/2020
Date Made Active in Reports: 03/06/2020
Number of Days to Update: 49

Source: Department of Justice, Consent Decree Library
Telephone: Varies
Last EDR Contact: 03/26/2020
Next Scheduled EDR Contact: 07/20/2020
Data Release Frequency: Varies

BRS: Biennial Reporting System

The Biennial Reporting System is a national system administered by the EPA that collects data on the generation and management of hazardous waste. BRS captures detailed data from two groups: Large Quantity Generators (LQG) and Treatment, Storage, and Disposal Facilities.

Date of Government Version: 12/31/2015
Date Data Arrived at EDR: 02/22/2017
Date Made Active in Reports: 09/28/2017
Number of Days to Update: 218

Source: EPA/NTIS
Telephone: 800-424-9346
Last EDR Contact: 03/25/2020
Next Scheduled EDR Contact: 07/06/2020
Data Release Frequency: Biennially

INDIAN RESERV: Indian Reservations

This map layer portrays Indian administered lands of the United States that have any area equal to or greater than 640 acres.

Date of Government Version: 12/31/2014
Date Data Arrived at EDR: 07/14/2015
Date Made Active in Reports: 01/10/2017
Number of Days to Update: 546

Source: USGS
Telephone: 202-208-3710
Last EDR Contact: 04/10/2020
Next Scheduled EDR Contact: 07/20/2020
Data Release Frequency: Semi-Annually

FUSRAP: Formerly Utilized Sites Remedial Action Program

DOE established the Formerly Utilized Sites Remedial Action Program (FUSRAP) in 1974 to remediate sites where radioactive contamination remained from Manhattan Project and early U.S. Atomic Energy Commission (AEC) operations.

Date of Government Version: 08/08/2017
Date Data Arrived at EDR: 09/11/2018
Date Made Active in Reports: 09/14/2018
Number of Days to Update: 3

Source: Department of Energy
Telephone: 202-586-3559
Last EDR Contact: 04/29/2020
Next Scheduled EDR Contact: 08/17/2020
Data Release Frequency: Varies

UMTRA: Uranium Mill Tailings Sites

Uranium ore was mined by private companies for federal government use in national defense programs. When the mills shut down, large piles of the sand-like material (mill tailings) remain after uranium has been extracted from the ore. Levels of human exposure to radioactive materials from the piles are low; however, in some cases tailings were used as construction materials before the potential health hazards of the tailings were recognized.

Date of Government Version: 08/30/2019
Date Data Arrived at EDR: 11/15/2019
Date Made Active in Reports: 01/28/2020
Number of Days to Update: 74

Source: Department of Energy
Telephone: 505-845-0011
Last EDR Contact: 05/18/2020
Next Scheduled EDR Contact: 08/31/2020
Data Release Frequency: Varies

LEAD SMELTER 1: Lead Smelter Sites

A listing of former lead smelter site locations.

Date of Government Version: 04/27/2020
Date Data Arrived at EDR: 05/06/2020
Date Made Active in Reports: 05/28/2020
Number of Days to Update: 22

Source: Environmental Protection Agency
Telephone: 703-603-8787
Last EDR Contact: 06/03/2020
Next Scheduled EDR Contact: 07/13/2020
Data Release Frequency: Varies

LEAD SMELTER 2: Lead Smelter Sites

A list of several hundred sites in the U.S. where secondary lead smelting was done from 1931and 1964. These sites may pose a threat to public health through ingestion or inhalation of contaminated soil or dust

Date of Government Version: 04/05/2001
Date Data Arrived at EDR: 10/27/2010
Date Made Active in Reports: 12/02/2010
Number of Days to Update: 36

Source: American Journal of Public Health
Telephone: 703-305-6451
Last EDR Contact: 12/02/2009
Next Scheduled EDR Contact: N/A
Data Release Frequency: No Update Planned

US AIRS (AFS): Aerometric Information Retrieval System Facility Subsystem (AFS)

The database is a sub-system of Aerometric Information Retrieval System (AIRS). AFS contains compliance data on air pollution point sources regulated by the U.S. EPA and/or state and local air regulatory agencies. This information comes from source reports by various stationary sources of air pollution, such as electric power plants, steel mills, factories, and universities, and provides information about the air pollutants they produce. Action, air program, air program pollutant, and general level plant data. It is used to track emissions and compliance data from industrial plants.

Date of Government Version: 10/12/2016
Date Data Arrived at EDR: 10/26/2016
Date Made Active in Reports: 02/03/2017
Number of Days to Update: 100

Source: EPA
Telephone: 202-564-2496
Last EDR Contact: 09/26/2017
Next Scheduled EDR Contact: 01/08/2018
Data Release Frequency: Annually

US AIRS MINOR: Air Facility System Data

A listing of minor source facilities.

Date of Government Version: 10/12/2016
Date Data Arrived at EDR: 10/26/2016
Date Made Active in Reports: 02/03/2017
Number of Days to Update: 100

Source: EPA
Telephone: 202-564-2496
Last EDR Contact: 09/26/2017
Next Scheduled EDR Contact: 01/08/2018
Data Release Frequency: Annually

US MINES: Mines Master Index File

Contains all mine identification numbers issued for mines active or opened since 1971. The data also includes violation information.

Date of Government Version: 02/11/2020
Date Data Arrived at EDR: 02/25/2020
Date Made Active in Reports: 05/21/2020
Number of Days to Update: 86

Source: Department of Labor, Mine Safety and Health Administration
Telephone: 303-231-5959
Last EDR Contact: 05/21/2020
Next Scheduled EDR Contact: 09/07/2020
Data Release Frequency: Semi-Annually

MINES VIOLATIONS: MSHA Violation Assessment Data

Mines violation and assessment information. Department of Labor, Mine Safety & Health Administration.

Date of Government Version: 03/31/2020
Date Data Arrived at EDR: 04/01/2020
Date Made Active in Reports: 05/21/2020
Number of Days to Update: 50
Source: DOL, Mine Safety & Health Admi
Telephone: 202-693-9424
Last EDR Contact: 05/27/2020
Next Scheduled EDR Contact: 09/14/2020
Data Release Frequency: Quarterly

US MINES 2: Ferrous and Nonferrous Metal Mines Database Listing

This map layer includes ferrous (ferrous metal mines are facilities that extract ferrous metals, such as iron ore or molybdenum) and nonferrous (Nonferrous metal mines are facilities that extract nonferrous metals, such as gold, silver, copper, zinc, and lead) metal mines in the United States.

Date of Government Version: 01/16/2018
Date Data Arrived at EDR: 02/28/2020
Date Made Active in Reports: 05/22/2020
Number of Days to Update: 84
Source: USGS
Telephone: 703-648-7709
Last EDR Contact: 05/27/2020
Next Scheduled EDR Contact: 09/07/2020
Data Release Frequency: Varies

US MINES 3: Active Mines & Mineral Plants Database Listing

Active Mines and Mineral Processing Plant operations for commodities monitored by the Minerals Information Team of the USGS.

Date of Government Version: 04/14/2011
Date Data Arrived at EDR: 06/08/2011
Date Made Active in Reports: 09/13/2011
Number of Days to Update: 97
Source: USGS
Telephone: 703-648-7709
Last EDR Contact: 05/21/2020
Next Scheduled EDR Contact: 09/07/2020
Data Release Frequency: Varies

ABANDONED MINES: Abandoned Mines

An inventory of land and water impacted by past mining (primarily coal mining) is maintained by OSMRE to provide information needed to implement the Surface Mining Control and Reclamation Act of 1977 (SMCRA). The inventory contains information on the location, type, and extent of AML impacts, as well as, information on the cost associated with the reclamation of those problems. The inventory is based upon field surveys by State, Tribal, and OSMRE program officials. It is dynamic to the extent that it is modified as new problems are identified and existing problems are reclaimed.

Date of Government Version: 03/05/2020
Date Data Arrived at EDR: 03/06/2020
Date Made Active in Reports: 05/29/2020
Number of Days to Update: 84
Source: Department of Interior
Telephone: 202-208-2609
Last EDR Contact: 06/03/2020
Next Scheduled EDR Contact: 09/21/2020
Data Release Frequency: Quarterly

FINDS: Facility Index System/Facility Registry System

Facility Index System. FINDS contains both facility information and 'pointers' to other sources that contain more detail. EDR includes the following FINDS databases in this report: PCS (Permit Compliance System), AIRS (Aerometric Information Retrieval System), DOCKET (Enforcement Docket used to manage and track information on civil judicial enforcement cases for all environmental statutes), FURS (Federal Underground Injection Control), C-DOCKET (Criminal Docket System used to track criminal enforcement actions for all environmental statutes), FFIS (Federal Facilities Information System), STATE (State Environmental Laws and Statutes), and PADS (PCB Activity Data System).

Date of Government Version: 02/03/2020
Date Data Arrived at EDR: 03/03/2020
Date Made Active in Reports: 05/28/2020
Number of Days to Update: 86
Source: EPA
Telephone: (415) 947-8000
Last EDR Contact: 06/02/2020
Next Scheduled EDR Contact: 09/14/2020
Data Release Frequency: Quarterly

UXO: Unexploded Ordnance Sites

A listing of unexploded ordnance site locations

Date of Government Version: 12/31/2017
Date Data Arrived at EDR: 01/17/2019
Date Made Active in Reports: 04/01/2019
Number of Days to Update: 74
Source: Department of Defense
Telephone: 703-704-1564
Last EDR Contact: 04/03/2020
Next Scheduled EDR Contact: 07/27/2020
Data Release Frequency: Varies

GOVERNMENT RECORDS SEARCHED / DATA CURRENCY TRACKING

DOCKET HWC: Hazardous Waste Compliance Docket Listing
A complete list of the Federal Agency Hazardous Waste Compliance Docket Facilities.

Date of Government Version: 05/31/2018
Date Data Arrived at EDR: 07/26/2018
Date Made Active in Reports: 10/05/2018
Number of Days to Update: 71
Source: Environmental Protection Agency
Telephone: 202-564-0527
Last EDR Contact: 05/18/2020
Next Scheduled EDR Contact: 09/07/2020
Data Release Frequency: Varies

ECHO: Enforcement & Compliance History Information
ECHO provides integrated compliance and enforcement information for about 800,000 regulated facilities nationwide.

Date of Government Version: 01/05/2020
Date Data Arrived at EDR: 01/07/2020
Date Made Active in Reports: 03/06/2020
Number of Days to Update: 59
Source: Environmental Protection Agency
Telephone: 202-564-2280
Last EDR Contact: 04/07/2020
Next Scheduled EDR Contact: 07/20/2020
Data Release Frequency: Quarterly

FUELS PROGRAM: EPA Fuels Program Registered Listing
This listing includes facilities that are registered under the Part 80 (Code of Federal Regulations) EPA Fuels Programs. All companies now are required to submit new and updated registrations.

Date of Government Version: 02/18/2020
Date Data Arrived at EDR: 02/19/2020
Date Made Active in Reports: 05/14/2020
Number of Days to Update: 85
Source: EPA
Telephone: 800-385-6164
Last EDR Contact: 05/19/2020
Next Scheduled EDR Contact: 08/31/2020
Data Release Frequency: Quarterly

CA BOND EXP. PLAN: Bond Expenditure Plan
Department of Health Services developed a site-specific expenditure plan as the basis for an appropriation of Hazardous Substance Cleanup Bond Act funds. It is not updated.

Date of Government Version: 01/01/1989
Date Data Arrived at EDR: 07/27/1994
Date Made Active in Reports: 08/02/1994
Number of Days to Update: 6
Source: Department of Health Services
Telephone: 916-255-2118
Last EDR Contact: 05/31/1994
Next Scheduled EDR Contact: N/A
Data Release Frequency: No Update Planned

CORTESE: "Cortese" Hazardous Waste & Substances Sites List
The sites for the list are designated by the State Water Resource Control Board (LUST), the Integrated Waste Board (SWF/LS), and the Department of Toxic Substances Control (Cal-Sites).

Date of Government Version: 03/23/2020
Date Data Arrived at EDR: 03/24/2020
Date Made Active in Reports: 06/05/2020
Number of Days to Update: 73
Source: CAL EPA/Office of Emergency Information
Telephone: 916-323-3400
Last EDR Contact: 03/24/2020
Next Scheduled EDR Contact: 07/06/2020
Data Release Frequency: Quarterly

CUPA LIVERMORE-PLEASANTON: CUPA Facility Listing
list of facilities associated with the various CUPA programs in Livermore-Pleasanton

Date of Government Version: 05/01/2019
Date Data Arrived at EDR: 05/14/2019
Date Made Active in Reports: 07/17/2019
Number of Days to Update: 64
Source: Livermore-Pleasanton Fire Department
Telephone: 925-454-2361
Last EDR Contact: 05/15/2020
Next Scheduled EDR Contact: 08/24/2020
Data Release Frequency: Varies

CUPA SAN FRANCISCO CO: CUPA Facility Listing
Cupa facilities

Date of Government Version: 02/03/2020
Date Data Arrived at EDR: 02/04/2020
Date Made Active in Reports: 04/09/2020
Number of Days to Update: 65

Source: San Francisco County Department of Environmental Health
Telephone: 415-252-3896
Last EDR Contact: 04/23/2020
Next Scheduled EDR Contact: 08/17/2020
Data Release Frequency: Varies

DRYCLEAN SOUTH COAST: South Coast Air Quality Management District Drycleaner Listing
A listing of dry cleaners in the South Coast Air Quality Management District

Date of Government Version: 01/31/2020
Date Data Arrived at EDR: 01/31/2020
Date Made Active in Reports: 04/09/2020
Number of Days to Update: 69

Source: South Coast Air Quality Management District
Telephone: 909-396-3211
Last EDR Contact: 05/15/2020
Next Scheduled EDR Contact: 09/07/2020
Data Release Frequency: Varies

DRYCLEAN AVAQMD: Antelope Valley Air Quality Management District Drycleaner Listing
A listing of dry cleaners in the Antelope Valley Air Quality Management District.

Date of Government Version: 02/27/2020
Date Data Arrived at EDR: 02/28/2020
Date Made Active in Reports: 05/07/2020
Number of Days to Update: 69

Source: Antelope Valley Air Quality Management District
Telephone: 661-723-8070
Last EDR Contact: 05/27/2020
Next Scheduled EDR Contact: 09/14/2020
Data Release Frequency: Varies

DRYCLEANERS: Cleaner Facilities
A list of drycleaner related facilities that have EPA ID numbers. These are facilities with certain SIC codes: power laundries, family and commercial; garment pressing and cleaner's agents; linen supply; coin-operated laundries and cleaning; drycleaning plants, except rugs; carpet and upholster cleaning; industrial launderers; laundry and garment services.

Date of Government Version: 12/04/2019
Date Data Arrived at EDR: 01/29/2020
Date Made Active in Reports: 04/09/2020
Number of Days to Update: 71

Source: Department of Toxic Substance Control
Telephone: 916-327-4498
Last EDR Contact: 05/27/2020
Next Scheduled EDR Contact: 09/14/2020
Data Release Frequency: Annually

EMI: Emissions Inventory Data
Toxics and criteria pollutant emissions data collected by the ARB and local air pollution agencies.

Date of Government Version: 12/31/2017
Date Data Arrived at EDR: 06/24/2019
Date Made Active in Reports: 08/22/2019
Number of Days to Update: 59

Source: California Air Resources Board
Telephone: 916-322-2990
Last EDR Contact: 03/20/2020
Next Scheduled EDR Contact: 06/29/2020
Data Release Frequency: Varies

ENF: Enforcement Action Listing
A listing of Water Board Enforcement Actions. Formal is everything except Oral/Verbal Communication, Notice of Violation, Expedited Payment Letter, and Staff Enforcement Letter.

Date of Government Version: 04/03/2020
Date Data Arrived at EDR: 04/07/2020
Date Made Active in Reports: 04/15/2020
Number of Days to Update: 8

Source: State Water Resoruces Control Board
Telephone: 916-445-9379
Last EDR Contact: 04/03/2020
Next Scheduled EDR Contact: 08/03/2020
Data Release Frequency: Varies

Financial Assurance 1: Financial Assurance Information Listing
Financial Assurance information

Date of Government Version: 01/21/2020
Date Data Arrived at EDR: 01/23/2020
Date Made Active in Reports: 04/01/2020
Number of Days to Update: 69

Source: Department of Toxic Substances Control
Telephone: 916-255-3628
Last EDR Contact: 04/09/2020
Next Scheduled EDR Contact: 08/03/2020
Data Release Frequency: Varies

Financial Assurance 2: Financial Assurance Information Listing

A listing of financial assurance information for solid waste facilities. Financial assurance is intended to ensure that resources are available to pay for the cost of closure, post-closure care, and corrective measures if the owner or operator of a regulated facility is unable or unwilling to pay.

Date of Government Version: 02/19/2020
Date Data Arrived at EDR: 02/20/2020
Date Made Active in Reports: 04/24/2020
Number of Days to Update: 64

Source: California Integrated Waste Management Board
Telephone: 916-341-6066
Last EDR Contact: 04/29/2020
Next Scheduled EDR Contact: 08/24/2020
Data Release Frequency: Varies

HAZNET: Facility and Manifest Data

Facility and Manifest Data. The data is extracted from the copies of hazardous waste manifests received each year by the DTSC. The annual volume of manifests is typically 700,000 - 1,000,000 annually, representing approximately 350,000 - 500,000 shipments. Data are from the manifests submitted without correction, and therefore many contain some invalid values for data elements such as generator ID, TSD ID, waste category, and disposal method. This database begins with calendar year 1993.

Date of Government Version: 12/31/2017
Date Data Arrived at EDR: 05/29/2019
Date Made Active in Reports: 07/22/2019
Number of Days to Update: 54

Source: California Environmental Protection Agency
Telephone: 916-255-1136
Last EDR Contact: 04/15/2020
Next Scheduled EDR Contact: 07/20/2020
Data Release Frequency: Annually

ICE: ICE

Contains data pertaining to the Permitted Facilities with Inspections / Enforcements sites tracked in Envirostor.

Date of Government Version: 02/18/2020
Date Data Arrived at EDR: 02/19/2020
Date Made Active in Reports: 04/24/2020
Number of Days to Update: 65

Source: Department of Toxic Subsances Control
Telephone: 877-786-9427
Last EDR Contact: 05/18/2020
Next Scheduled EDR Contact: 08/31/2020
Data Release Frequency: Quarterly

HIST CORTESE: Hazardous Waste & Substance Site List

The sites for the list are designated by the State Water Resource Control Board [LUST], the Integrated Waste Board [SWF/LS], and the Department of Toxic Substances Control [CALSITES]. This listing is no longer updated by the state agency.

Date of Government Version: 04/01/2001
Date Data Arrived at EDR: 01/22/2009
Date Made Active in Reports: 04/08/2009
Number of Days to Update: 76

Source: Department of Toxic Substances Control
Telephone: 916-323-3400
Last EDR Contact: 01/22/2009
Next Scheduled EDR Contact: N/A
Data Release Frequency: No Update Planned

HWP: EnviroStor Permitted Facilities Listing

Detailed information on permitted hazardous waste facilities and corrective action ("cleanups") tracked in EnviroStor.

Date of Government Version: 02/18/2020
Date Data Arrived at EDR: 02/19/2020
Date Made Active in Reports: 04/24/2020
Number of Days to Update: 65

Source: Department of Toxic Substances Control
Telephone: 916-323-3400
Last EDR Contact: 05/18/2020
Next Scheduled EDR Contact: 08/31/2020
Data Release Frequency: Quarterly

HWT: Registered Hazardous Waste Transporter Database

A listing of hazardous waste transporters. In California, unless specifically exempted, it is unlawful for any person to transport hazardous wastes unless the person holds a valid registration issued by DTSC. A hazardous waste transporter registration is valid for one year and is assigned a unique registration number.

Date of Government Version: 01/06/2020
Date Data Arrived at EDR: 01/07/2020
Date Made Active in Reports: 03/05/2020
Number of Days to Update: 58

Source: Department of Toxic Substances Control
Telephone: 916-440-7145
Last EDR Contact: 04/09/2020
Next Scheduled EDR Contact: 07/20/2020
Data Release Frequency: Quarterly

MINES: Mines Site Location Listing
A listing of mine site locations from the Office of Mine Reclamation.

Date of Government Version: 03/09/2020
Date Data Arrived at EDR: 03/10/2020
Date Made Active in Reports: 05/19/2020
Number of Days to Update: 70
Source: Department of Conservation
Telephone: 916-322-1080
Last EDR Contact: 03/10/2020
Next Scheduled EDR Contact: 06/22/2020
Data Release Frequency: Quarterly

MWMP: Medical Waste Management Program Listing
The Medical Waste Management Program (MWMP) ensures the proper handling and disposal of medical waste by permitting and inspecting medical waste Offsite Treatment Facilities (PDF) and Transfer Stations (PDF) throughout the state. MWMP also oversees all Medical Waste Transporters.

Date of Government Version: 02/12/2020
Date Data Arrived at EDR: 03/03/2020
Date Made Active in Reports: 05/14/2020
Number of Days to Update: 72
Source: Department of Public Health
Telephone: 916-558-1784
Last EDR Contact: 06/02/2020
Next Scheduled EDR Contact: 09/14/2020
Data Release Frequency: Varies

NPDES: NPDES Permits Listing
A listing of NPDES permits, including stormwater.

Date of Government Version: 02/10/2020
Date Data Arrived at EDR: 02/11/2020
Date Made Active in Reports: 04/20/2020
Number of Days to Update: 69
Source: State Water Resources Control Board
Telephone: 916-445-9379
Last EDR Contact: 05/12/2020
Next Scheduled EDR Contact: 08/24/2020
Data Release Frequency: Quarterly

PEST LIC: Pesticide Regulation Licenses Listing
A listing of licenses and certificates issued by the Department of Pesticide Regulation. The DPR issues licenses and/or certificates to: Persons and businesses that apply or sell pesticides; Pest control dealers and brokers; Persons who advise on agricultural pesticide applications.

Date of Government Version: 03/02/2020
Date Data Arrived at EDR: 03/03/2020
Date Made Active in Reports: 05/14/2020
Number of Days to Update: 72
Source: Department of Pesticide Regulation
Telephone: 916-445-4038
Last EDR Contact: 06/02/2020
Next Scheduled EDR Contact: 09/14/2020
Data Release Frequency: Quarterly

PROC: Certified Processors Database
A listing of certified processors.

Date of Government Version: 03/09/2020
Date Data Arrived at EDR: 03/10/2020
Date Made Active in Reports: 05/19/2020
Number of Days to Update: 70
Source: Department of Conservation
Telephone: 916-323-3836
Last EDR Contact: 03/10/2020
Next Scheduled EDR Contact: 06/22/2020
Data Release Frequency: Quarterly

NOTIFY 65: Proposition 65 Records
Listings of all Proposition 65 incidents reported to counties by the State Water Resources Control Board and the Regional Water Quality Control Board. This database is no longer updated by the reporting agency.

Date of Government Version: 03/12/2020
Date Data Arrived at EDR: 03/13/2020
Date Made Active in Reports: 05/21/2020
Number of Days to Update: 69
Source: State Water Resources Control Board
Telephone: 916-445-3846
Last EDR Contact: 03/12/2020
Next Scheduled EDR Contact: 06/29/2020
Data Release Frequency: No Update Planned

UIC: UIC Listing
A listing of wells identified as underground injection wells, in the California Oil and Gas Wells database.

Date of Government Version: 03/09/2020
Date Data Arrived at EDR: 03/10/2020
Date Made Active in Reports: 05/19/2020
Number of Days to Update: 70
Source: Deaprtment of Conservation
Telephone: 916-445-2408
Last EDR Contact: 03/10/2020
Next Scheduled EDR Contact: 06/22/2020
Data Release Frequency: Varies

UIC GEO: Underground Injection Control Sites (GEOTRACKER)
Underground control injection sites

Date of Government Version: 05/13/2020
Date Data Arrived at EDR: 05/13/2020
Date Made Active in Reports: 05/15/2020
Number of Days to Update: 2
Source: State Water Resource Control Board
Telephone: 866-480-1028
Last EDR Contact: 05/13/2020
Next Scheduled EDR Contact: 06/22/2020
Data Release Frequency: Varies

WASTEWATER PITS: Oil Wastewater Pits Listing
Water officials discovered that oil producers have been dumping chemical-laden wastewater into hundreds of unlined pits that are operating without proper permits. Inspections completed by the Central Valley Regional Water Quality Control Board revealed the existence of previously unidentified waste sites. The water boards review found that more than one-third of the region's active disposal pits are operating without permission.

Date of Government Version: 11/19/2019
Date Data Arrived at EDR: 01/07/2020
Date Made Active in Reports: 03/09/2020
Number of Days to Update: 62
Source: RWQCB, Central Valley Region
Telephone: 559-445-5577
Last EDR Contact: 04/10/2020
Next Scheduled EDR Contact: 07/20/2020
Data Release Frequency: Varies

WDS: Waste Discharge System
Sites which have been issued waste discharge requirements.

Date of Government Version: 06/19/2007
Date Data Arrived at EDR: 06/20/2007
Date Made Active in Reports: 06/29/2007
Number of Days to Update: 9
Source: State Water Resources Control Board
Telephone: 916-341-5227
Last EDR Contact: 05/07/2020
Next Scheduled EDR Contact: 08/31/2020
Data Release Frequency: No Update Planned

WIP: Well Investigation Program Case List
Well Investigation Program case in the San Gabriel and San Fernando Valley area.

Date of Government Version: 07/03/2009
Date Data Arrived at EDR: 07/21/2009
Date Made Active in Reports: 08/03/2009
Number of Days to Update: 13
Source: Los Angeles Water Quality Control Board
Telephone: 213-576-6726
Last EDR Contact: 03/18/2020
Next Scheduled EDR Contact: 07/06/2020
Data Release Frequency: No Update Planned

MILITARY PRIV SITES: Military Privatized Sites (GEOTRACKER)
Military privatized sites

Date of Government Version: 05/13/2020
Date Data Arrived at EDR: 05/13/2020
Date Made Active in Reports: 05/15/2020
Number of Days to Update: 2
Source: State Water Resources Control Board
Telephone: 866-480-1028
Last EDR Contact: 05/13/2020
Next Scheduled EDR Contact: 06/22/2020
Data Release Frequency: Varies

PROJECT: Project Sites (GEOTRACKER)
Projects sites

Date of Government Version: 05/13/2020
Date Data Arrived at EDR: 05/13/2020
Date Made Active in Reports: 05/15/2020
Number of Days to Update: 2

Source: State Water Resources Control Board
Telephone: 866-480-1028
Last EDR Contact: 05/13/2020
Next Scheduled EDR Contact: 06/22/2020
Data Release Frequency: Varies

WDR: Waste Discharge Requirements Listing

In general, the Waste Discharge Requirements (WDRs) Program (sometimes also referred to as the "Non Chapter 15 (Non 15) Program") regulates point discharges that are exempt pursuant to Subsection 20090 of Title 27 and not subject to the Federal Water Pollution Control Act. Exemptions from Title 27 may be granted for nine categories of discharges (e.g., sewage, wastewater, etc.) that meet, and continue to meet, the preconditions listed for each specific exemption. The scope of the WDRs Program also includes the discharge of wastes classified as inert, pursuant to section 20230 of Title 27.

Date of Government Version: 03/09/2020
Date Data Arrived at EDR: 03/10/2020
Date Made Active in Reports: 05/19/2020
Number of Days to Update: 70

Source: State Water Resources Control Board
Telephone: 916-341-5810
Last EDR Contact: 03/10/2020
Next Scheduled EDR Contact: 06/22/2020
Data Release Frequency: Quarterly

CIWQS: California Integrated Water Quality System

The California Integrated Water Quality System (CIWQS) is a computer system used by the State and Regional Water Quality Control Boards to track information about places of environmental interest, manage permits and other orders, track inspections, and manage violations and enforcement activities.

Date of Government Version: 03/02/2020
Date Data Arrived at EDR: 03/03/2020
Date Made Active in Reports: 05/13/2020
Number of Days to Update: 71

Source: State Water Resources Control Board
Telephone: 866-794-4977
Last EDR Contact: 06/02/2020
Next Scheduled EDR Contact: 09/14/2020
Data Release Frequency: Varies

CERS: CalEPA Regulated Site Portal Data

The CalEPA Regulated Site Portal database combines data about environmentally regulated sites and facilities in California into a single database. It combines data from a variety of state and federal databases, and provides an overview of regulated activities across the spectrum of environmental programs for any given location in California. These activities include hazardous materials and waste, state and federal cleanups, impacted ground and surface waters, and toxic materials

Date of Government Version: 01/21/2020
Date Data Arrived at EDR: 01/22/2020
Date Made Active in Reports: 04/01/2020
Number of Days to Update: 70

Source: California Environmental Protection Agency
Telephone: 916-323-2514
Last EDR Contact: 04/21/2020
Next Scheduled EDR Contact: 08/03/2020
Data Release Frequency: Varies

NON-CASE INFO: Non-Case Information Sites (GEOTRACKER)

Non-Case Information sites

Date of Government Version: 05/13/2020
Date Data Arrived at EDR: 05/13/2020
Date Made Active in Reports: 05/15/2020
Number of Days to Update: 2

Source: State Water Resources Control Board
Telephone: 866-480-1028
Last EDR Contact: 05/13/2020
Next Scheduled EDR Contact: 06/22/2020
Data Release Frequency: Varies

OTHER OIL GAS: Other Oil & Gas Projects Sites (GEOTRACKER)

Other Oil & Gas Projects sites

Date of Government Version: 05/13/2020
Date Data Arrived at EDR: 05/13/2020
Date Made Active in Reports: 05/15/2020
Number of Days to Update: 2

Source: State Water Resources Control Board
Telephone: 866-480-1028
Last EDR Contact: 05/13/2020
Next Scheduled EDR Contact: 06/22/2020
Data Release Frequency: Varies

PROD WATER PONDS: Produced Water Ponds Sites (GEOTRACKER)
Produced water ponds sites

Date of Government Version: 05/13/2020
Date Data Arrived at EDR: 05/13/2020
Date Made Active in Reports: 05/15/2020
Number of Days to Update: 2
Source: State Water Resources Control Board
Telephone: 866-480-1028
Last EDR Contact: 05/13/2020
Next Scheduled EDR Contact: 06/22/2020
Data Release Frequency: Varies

SAMPLING POINT: Sampling Point ? Public Sites (GEOTRACKER)
Sampling point - public sites

Date of Government Version: 05/13/2020
Date Data Arrived at EDR: 05/13/2020
Date Made Active in Reports: 05/15/2020
Number of Days to Update: 2
Source: State Water Resources Control Board
Telephone: 866-480-1028
Last EDR Contact: 05/13/2020
Next Scheduled EDR Contact: 06/22/2020
Data Release Frequency: Varies

WELL STIM PROJ: Well Stimulation Project (GEOTRACKER)
Includes areas of groundwater monitoring plans, a depiction of the monitoring network, and the facilities, boundaries, and subsurface characteristics of the oilfield and the features (oil and gas wells, produced water ponds, UIC wells, water supply wells, etc?) being monitored

Date of Government Version: 05/13/2020
Date Data Arrived at EDR: 05/13/2020
Date Made Active in Reports: 05/15/2020
Number of Days to Update: 2
Source: State Water Resources Control Board
Telephone: 866-480-1028
Last EDR Contact: 05/13/2020
Next Scheduled EDR Contact: 06/22/2020
Data Release Frequency: Varies

HWTS: Hazardous Waste Tracking System
The Hazardous Waste Tracking System (HWTS) is the Department of Toxic Substances Control?s data repository for hazardous waste Identification (ID) numbers and manifest information. HWTS generates reports on hazardous waste shipments for generators, transporters, and TSDFs.

Date of Government Version: 10/15/2019
Date Data Arrived at EDR: 11/14/2019
Date Made Active in Reports: 02/07/2020
Number of Days to Update: 85
Source: Department of Toxic Substances Control
Telephone: 916-324-2444
Last EDR Contact: 03/26/2020
Next Scheduled EDR Contact: 07/20/2020
Data Release Frequency: Varies

PCS: Permit Compliance System
PCS is a computerized management information system that contains data on National Pollutant Discharge Elimination System (NPDES) permit holding facilities. PCS tracks the permit, compliance, and enforcement status of NPDES facilities.

Date of Government Version: 07/14/2011
Date Data Arrived at EDR: 08/05/2011
Date Made Active in Reports: 09/29/2011
Number of Days to Update: 55
Source: EPA, Office of Water
Telephone: 202-564-2496
Last EDR Contact: 03/09/2020
Next Scheduled EDR Contact: 06/22/2020
Data Release Frequency: Semi-Annually

PCS INACTIVE: Listing of Inactive PCS Permits
An inactive permit is a facility that has shut down or is no longer discharging.

Date of Government Version: 11/05/2014
Date Data Arrived at EDR: 01/06/2015
Date Made Active in Reports: 05/06/2015
Number of Days to Update: 120
Source: EPA
Telephone: 202-564-2496
Last EDR Contact: 03/26/2020
Next Scheduled EDR Contact: 07/20/2020
Data Release Frequency: Semi-Annually

PCS ENF: Enforcement data
No description is available for this data

Date of Government Version: 12/31/2014
Date Data Arrived at EDR: 02/05/2015
Date Made Active in Reports: 03/06/2015
Number of Days to Update: 29

Source: EPA
Telephone: 202-564-2497
Last EDR Contact: 03/26/2020
Next Scheduled EDR Contact: 07/20/2020
Data Release Frequency: Varies

MINES MRDS: Mineral Resources Data System
Mineral Resources Data System

Date of Government Version: 04/06/2018
Date Data Arrived at EDR: 10/21/2019
Date Made Active in Reports: 10/24/2019
Number of Days to Update: 3

Source: USGS
Telephone: 703-648-6533
Last EDR Contact: 05/21/2020
Next Scheduled EDR Contact: 09/07/2020
Data Release Frequency: Varies

EDR HIGH RISK HISTORICAL RECORDS

EDR Exclusive Records

EDR MGP: EDR Proprietary Manufactured Gas Plants
The EDR Proprietary Manufactured Gas Plant Database includes records of coal gas plants (manufactured gas plants) compiled by EDR's researchers. Manufactured gas sites were used in the United States from the 1800's to 1950's to produce a gas that could be distributed and used as fuel. These plants used whale oil, rosin, coal, or a mixture of coal, oil, and water that also produced a significant amount of waste. Many of the byproducts of the gas production, such as coal tar (oily waste containing volatile and non-volatile chemicals), sludges, oils and other compounds are potentially hazardous to human health and the environment. The byproduct from this process was frequently disposed of directly at the plant site and can remain or spread slowly, serving as a continuous source of soil and groundwater contamination.

Date of Government Version: N/A
Date Data Arrived at EDR: N/A
Date Made Active in Reports: N/A
Number of Days to Update: N/A

Source: EDR, Inc.
Telephone: N/A
Last EDR Contact: N/A
Next Scheduled EDR Contact: N/A
Data Release Frequency: No Update Planned

EDR Hist Auto: EDR Exclusive Historical Auto Stations
EDR has searched selected national collections of business directories and has collected listings of potential gas station/filling station/service station sites that were available to EDR researchers. EDR's review was limited to those categories of sources that might, in EDR's opinion, include gas station/filling station/service station establishments. The categories reviewed included, but were not limited to gas, gas station, gasoline station, filling station, auto, automobile repair, auto service station, service station, etc. This database falls within a category of information EDR classifies as "High Risk Historical Records", or HRHR. EDR's HRHR effort presents unique and sometimes proprietary data about past sites and operations that typically create environmental concerns, but may not show up in current government records searches.

Date of Government Version: N/A
Date Data Arrived at EDR: N/A
Date Made Active in Reports: N/A
Number of Days to Update: N/A

Source: EDR, Inc.
Telephone: N/A
Last EDR Contact: N/A
Next Scheduled EDR Contact: N/A
Data Release Frequency: Varies

EDR Hist Cleaner: EDR Exclusive Historical Cleaners
EDR has searched selected national collections of business directories and has collected listings of potential dry cleaner sites that were available to EDR researchers. EDR's review was limited to those categories of sources that might, in EDR's opinion, include dry cleaning establishments. The categories reviewed included, but were not limited to dry cleaners, cleaners, laundry, laundromat, cleaning/laundry, wash & dry etc. This database falls within a category of information EDR classifies as "High Risk Historical Records", or HRHR. EDR's HRHR effort presents unique and sometimes proprietary data about past sites and operations that typically create environmental concerns, but may not show up in current government records searches.

Date of Government Version: N/A
Date Data Arrived at EDR: N/A
Date Made Active in Reports: N/A
Number of Days to Update: N/A

Source: EDR, Inc.
Telephone: N/A
Last EDR Contact: N/A
Next Scheduled EDR Contact: N/A
Data Release Frequency: Varies

EDR RECOVERED GOVERNMENT ARCHIVES

Exclusive Recovered Govt. Archives

RGA LF: Recovered Government Archive Solid Waste Facilities List

The EDR Recovered Government Archive Landfill database provides a list of landfills derived from historical databases and includes many records that no longer appear in current government lists. Compiled from Records formerly available from the Department of Resources Recycling and Recovery in California.

Date of Government Version: N/A
Date Data Arrived at EDR: 07/01/2013
Date Made Active in Reports: 01/13/2014
Number of Days to Update: 196

Source: Department of Resources Recycling and Recovery
Telephone: N/A
Last EDR Contact: 06/01/2012
Next Scheduled EDR Contact: N/A
Data Release Frequency: Varies

RGA LUST: Recovered Government Archive Leaking Underground Storage Tank

The EDR Recovered Government Archive Leaking Underground Storage Tank database provides a list of LUST incidents derived from historical databases and includes many records that no longer appear in current government lists. Compiled from Records formerly available from the State Water Resources Control Board in California.

Date of Government Version: N/A
Date Data Arrived at EDR: 07/01/2013
Date Made Active in Reports: 12/30/2013
Number of Days to Update: 182

Source: State Water Resources Control Board
Telephone: N/A
Last EDR Contact: 06/01/2012
Next Scheduled EDR Contact: N/A
Data Release Frequency: Varies

COUNTY RECORDS

ALAMEDA COUNTY:

CS ALAMEDA: Contaminated Sites

A listing of contaminated sites overseen by the Toxic Release Program (oil and groundwater contamination from chemical releases and spills) and the Leaking Underground Storage Tank Program (soil and ground water contamination from leaking petroleum USTs).

Date of Government Version: 01/09/2019
Date Data Arrived at EDR: 01/11/2019
Date Made Active in Reports: 03/05/2019
Number of Days to Update: 53

Source: Alameda County Environmental Health Services
Telephone: 510-567-6700
Last EDR Contact: 03/26/2020
Next Scheduled EDR Contact: 07/20/2020
Data Release Frequency: Semi-Annually

UST ALAMEDA: Underground Tanks

Underground storage tank sites located in Alameda county.

Date of Government Version: 01/06/2020
Date Data Arrived at EDR: 01/07/2020
Date Made Active in Reports: 03/06/2020
Number of Days to Update: 59

Source: Alameda County Environmental Health Services
Telephone: 510-567-6700
Last EDR Contact: 04/20/2020
Next Scheduled EDR Contact: 07/20/2020
Data Release Frequency: Semi-Annually

AMADOR COUNTY:

CUPA AMADOR: CUPA Facility List
Cupa Facility List

Date of Government Version: 05/18/2020
Date Data Arrived at EDR: 05/19/2020
Date Made Active in Reports: 06/01/2020
Number of Days to Update: 13

Source: Amador County Environmental Health
Telephone: 209-223-6439
Last EDR Contact: 05/18/2020
Next Scheduled EDR Contact: 08/17/2020
Data Release Frequency: Varies

BUTTE COUNTY:

CUPA BUTTE: CUPA Facility Listing
Cupa facility list.

Date of Government Version: 04/21/2017
Date Data Arrived at EDR: 04/25/2017
Date Made Active in Reports: 08/09/2017
Number of Days to Update: 106

Source: Public Health Department
Telephone: 530-538-7149
Last EDR Contact: 03/26/2020
Next Scheduled EDR Contact: 07/20/2020
Data Release Frequency: No Update Planned

CALVERAS COUNTY:

CUPA CALVERAS: CUPA Facility Listing
Cupa Facility Listing

Date of Government Version: 12/02/2019
Date Data Arrived at EDR: 12/03/2019
Date Made Active in Reports: 02/04/2020
Number of Days to Update: 63

Source: Calveras County Environmental Health
Telephone: 209-754-6399
Last EDR Contact: 03/18/2020
Next Scheduled EDR Contact: 07/06/2020
Data Release Frequency: Quarterly

COLUSA COUNTY:

CUPA COLUSA: CUPA Facility List
Cupa facility list.

Date of Government Version: 03/02/2020
Date Data Arrived at EDR: 03/04/2020
Date Made Active in Reports: 06/01/2020
Number of Days to Update: 89

Source: Health & Human Services
Telephone: 530-458-0396
Last EDR Contact: 04/06/2020
Next Scheduled EDR Contact: 08/17/2020
Data Release Frequency: Semi-Annually

CONTRA COSTA COUNTY:

SL CONTRA COSTA: Site List
List includes sites from the underground tank, hazardous waste generator and business plan/2185 programs.

Date of Government Version: 02/14/2020
Date Data Arrived at EDR: 02/18/2020
Date Made Active in Reports: 04/24/2020
Number of Days to Update: 66

Source: Contra Costa Health Services Department
Telephone: 925-646-2286
Last EDR Contact: 04/16/2020
Next Scheduled EDR Contact: 08/10/2020
Data Release Frequency: Semi-Annually

DEL NORTE COUNTY:

CUPA DEL NORTE: CUPA Facility List
Cupa Facility list

Date of Government Version: 12/27/2019
Date Data Arrived at EDR: 01/28/2020
Date Made Active in Reports: 04/09/2020
Number of Days to Update: 72

Source: Del Norte County Environmental Health Division
Telephone: 707-465-0426
Last EDR Contact: 04/16/2020
Next Scheduled EDR Contact: 08/10/2020
Data Release Frequency: Varies

EL DORADO COUNTY:

CUPA EL DORADO: CUPA Facility List
CUPA facility list.

Date of Government Version: 12/31/2019
Date Data Arrived at EDR: 01/03/2020
Date Made Active in Reports: 03/05/2020
Number of Days to Update: 62

Source: El Dorado County Environmental Management Department
Telephone: 530-621-6623
Last EDR Contact: 05/06/2020
Next Scheduled EDR Contact: 08/10/2020
Data Release Frequency: Varies

FRESNO COUNTY:

CUPA FRESNO: CUPA Resources List
Certified Unified Program Agency. CUPA's are responsible for implementing a unified hazardous materials and hazardous waste management regulatory program. The agency provides oversight of businesses that deal with hazardous materials, operate underground storage tanks or aboveground storage tanks.

Date of Government Version: 10/08/2019
Date Data Arrived at EDR: 10/10/2019
Date Made Active in Reports: 12/11/2019
Number of Days to Update: 62

Source: Dept. of Community Health
Telephone: 559-445-3271
Last EDR Contact: 03/31/2020
Next Scheduled EDR Contact: 07/13/2020
Data Release Frequency: Semi-Annually

GLENN COUNTY:

CUPA GLENN: CUPA Facility List
Cupa facility list

Date of Government Version: 01/22/2018
Date Data Arrived at EDR: 01/24/2018
Date Made Active in Reports: 03/14/2018
Number of Days to Update: 49

Source: Glenn County Air Pollution Control District
Telephone: 830-934-6500
Last EDR Contact: 04/09/2020
Next Scheduled EDR Contact: 08/03/2020
Data Release Frequency: No Update Planned

HUMBOLDT COUNTY:

CUPA HUMBOLDT: CUPA Facility List
CUPA facility list.

Date of Government Version: 11/13/2019
Date Data Arrived at EDR: 11/14/2019
Date Made Active in Reports: 01/23/2020
Number of Days to Update: 70

Source: Humboldt County Environmental Health
Telephone: N/A
Last EDR Contact: 05/14/2020
Next Scheduled EDR Contact: 08/31/2020
Data Release Frequency: Semi-Annually

IMPERIAL COUNTY:

GOVERNMENT RECORDS SEARCHED / DATA CURRENCY TRACKING

CUPA IMPERIAL: CUPA Facility List
Cupa facility list.

Date of Government Version: 01/21/2020
Date Data Arrived at EDR: 01/23/2020
Date Made Active in Reports: 03/30/2020
Number of Days to Update: 67

Source: San Diego Border Field Office
Telephone: 760-339-2777
Last EDR Contact: 04/09/2020
Next Scheduled EDR Contact: 08/03/2020
Data Release Frequency: Varies

INYO COUNTY:

CUPA INYO: CUPA Facility List
Cupa facility list.

Date of Government Version: 04/02/2018
Date Data Arrived at EDR: 04/03/2018
Date Made Active in Reports: 06/14/2018
Number of Days to Update: 72

Source: Inyo County Environmental Health Services
Telephone: 760-878-0238
Last EDR Contact: 05/07/2020
Next Scheduled EDR Contact: 08/31/2020
Data Release Frequency: Varies

KERN COUNTY:

UST KERN: Underground Storage Tank Sites & Tank Listing
Kern County Sites and Tanks Listing.

Date of Government Version: 01/31/2020
Date Data Arrived at EDR: 02/05/2020
Date Made Active in Reports: 04/15/2020
Number of Days to Update: 70

Source: Kern County Environment Health Services Department
Telephone: 661-862-8700
Last EDR Contact: 04/23/2020
Next Scheduled EDR Contact: 08/17/2020
Data Release Frequency: Quarterly

KINGS COUNTY:

CUPA KINGS: CUPA Facility List
A listing of sites included in the county's Certified Unified Program Agency database. California's Secretary for Environmental Protection established the unified hazardous materials and hazardous waste regulatory program as required by chapter 6.11 of the California Health and Safety Code. The Unified Program consolidates the administration, permits, inspections, and enforcement activities.

Date of Government Version: 02/13/2020
Date Data Arrived at EDR: 02/14/2020
Date Made Active in Reports: 04/24/2020
Number of Days to Update: 70

Source: Kings County Department of Public Health
Telephone: 559-584-1411
Last EDR Contact: 05/07/2020
Next Scheduled EDR Contact: 08/31/2020
Data Release Frequency: Varies

LAKE COUNTY:

CUPA LAKE: CUPA Facility List
Cupa facility list

Date of Government Version: 01/15/2020
Date Data Arrived at EDR: 01/16/2020
Date Made Active in Reports: 04/01/2020
Number of Days to Update: 76

Source: Lake County Environmental Health
Telephone: 707-263-1164
Last EDR Contact: 04/13/2020
Next Scheduled EDR Contact: 07/27/2020
Data Release Frequency: Varies

LASSEN COUNTY:

CUPA LASSEN: CUPA Facility List
Cupa facility list

Date of Government Version: 01/30/2020
Date Data Arrived at EDR: 01/31/2020
Date Made Active in Reports: 04/09/2020
Number of Days to Update: 69

Source: Lassen County Environmental Health
Telephone: 530-251-8528
Last EDR Contact: 04/09/2020
Next Scheduled EDR Contact: 08/03/2020
Data Release Frequency: Varies

LOS ANGELES COUNTY:

AOCONCERN: Key Areas of Concerns in Los Angeles County
San Gabriel Valley areas where VOC contamination is at or above the MCL as designated by region 9 EPA office. Date of Government Version: 3/30/2009 Exide Site area is a cleanup plan of lead-impacted soil surrounding the former Exide Facility as designated by the DTSC. Date of Government Version: 7/17/2017

Date of Government Version: 03/30/2009
Date Data Arrived at EDR: 03/31/2009
Date Made Active in Reports: 10/23/2009
Number of Days to Update: 206

Source: N/A
Telephone: N/A
Last EDR Contact: 03/12/2020
Next Scheduled EDR Contact: 06/29/2020
Data Release Frequency: No Update Planned

HMS LOS ANGELES: HMS: Street Number List
Industrial Waste and Underground Storage Tank Sites.

Date of Government Version: 01/15/2020
Date Data Arrived at EDR: 01/16/2020
Date Made Active in Reports: 02/07/2020
Number of Days to Update: 22

Source: Department of Public Works
Telephone: 626-458-3517
Last EDR Contact: 03/26/2020
Next Scheduled EDR Contact: 07/20/2020
Data Release Frequency: Semi-Annually

LF LOS ANGELES: List of Solid Waste Facilities
Solid Waste Facilities in Los Angeles County.

Date of Government Version: 01/13/2020
Date Data Arrived at EDR: 01/14/2020
Date Made Active in Reports: 03/24/2020
Number of Days to Update: 70

Source: La County Department of Public Works
Telephone: 818-458-5185
Last EDR Contact: 04/14/2020
Next Scheduled EDR Contact: 07/27/2020
Data Release Frequency: Varies

LF LOS ANGELES CITY: City of Los Angeles Landfills
Landfills owned and maintained by the City of Los Angeles.

Date of Government Version: 01/01/2019
Date Data Arrived at EDR: 01/15/2019
Date Made Active in Reports: 03/07/2019
Number of Days to Update: 51

Source: Engineering & Construction Division
Telephone: 213-473-7869
Last EDR Contact: 04/02/2020
Next Scheduled EDR Contact: 07/27/2020
Data Release Frequency: Varies

LOS ANGELES AST: Active & Inactive AST Inventory
A listing of active & inactive above ground petroleum storage tank site locations, located in the City of Los Angeles.

Date of Government Version: 06/01/2019
Date Data Arrived at EDR: 06/25/2019
Date Made Active in Reports: 08/22/2019
Number of Days to Update: 58

Source: Los Angeles Fire Department
Telephone: 213-978-3800
Last EDR Contact: 03/27/2020
Next Scheduled EDR Contact: 07/06/2020
Data Release Frequency: Varies

LOS ANGELES CO LF METHANE: Methane Producing Landfills

This data was created on April 30, 2012 to represent known disposal sites in Los Angeles County that may produce and emanate methane gas. The shapefile contains disposal sites within Los Angeles County that once accepted degradable refuse material. Information used to create this data was extracted from a landfill survey performed by County Engineers (Major Waste System Map, 1973) as well as historical records from CalRecycle, Regional Water Quality Control Board, and Los Angeles County Department of Public Health

Date of Government Version: 04/30/2012
Date Data Arrived at EDR: 04/17/2019
Date Made Active in Reports: 05/29/2019
Number of Days to Update: 42

Source: Los Angeles County Department of Public Works
Telephone: 626-458-6973
Last EDR Contact: 04/17/2020
Next Scheduled EDR Contact: 07/27/2020
Data Release Frequency: No Update Planned

LOS ANGELES HM: Active & Inactive Hazardous Materials Inventory

A listing of active & inactive hazardous materials facility locations, located in the City of Los Angeles.

Date of Government Version: 06/01/2019
Date Data Arrived at EDR: 06/25/2019
Date Made Active in Reports: 08/22/2019
Number of Days to Update: 58

Source: Los Angeles Fire Department
Telephone: 213-978-3800
Last EDR Contact: 03/27/2020
Next Scheduled EDR Contact: 07/06/2020
Data Release Frequency: Varies

LOS ANGELES UST: Active & Inactive UST Inventory

A listing of active & inactive underground storage tank site locations and underground storage tank historical sites, located in the City of Los Angeles.

Date of Government Version: 06/01/2019
Date Data Arrived at EDR: 06/25/2019
Date Made Active in Reports: 08/22/2019
Number of Days to Update: 58

Source: Los Angeles Fire Department
Telephone: 213-978-3800
Last EDR Contact: 03/27/2020
Next Scheduled EDR Contact: 07/06/2020
Data Release Frequency: Varies

SITE MIT LOS ANGELES: Site Mitigation List

Industrial sites that have had some sort of spill or complaint.

Date of Government Version: 12/31/2019
Date Data Arrived at EDR: 01/14/2020
Date Made Active in Reports: 03/24/2020
Number of Days to Update: 70

Source: Community Health Services
Telephone: 323-890-7806
Last EDR Contact: 04/14/2020
Next Scheduled EDR Contact: 07/27/2020
Data Release Frequency: Annually

UST EL SEGUNDO: City of El Segundo Underground Storage Tank

Underground storage tank sites located in El Segundo city.

Date of Government Version: 01/21/2017
Date Data Arrived at EDR: 04/19/2017
Date Made Active in Reports: 05/10/2017
Number of Days to Update: 21

Source: City of El Segundo Fire Department
Telephone: 310-524-2236
Last EDR Contact: 04/02/2020
Next Scheduled EDR Contact: 07/27/2020
Data Release Frequency: No Update Planned

UST LONG BEACH: City of Long Beach Underground Storage Tank

Underground storage tank sites located in the city of Long Beach.

Date of Government Version: 04/22/2019
Date Data Arrived at EDR: 04/23/2019
Date Made Active in Reports: 06/27/2019
Number of Days to Update: 65

Source: City of Long Beach Fire Department
Telephone: 562-570-2563
Last EDR Contact: 04/09/2020
Next Scheduled EDR Contact: 08/03/2020
Data Release Frequency: Varies

UST TORRANCE: City of Torrance Underground Storage Tank
Underground storage tank sites located in the city of Torrance.

Date of Government Version: 06/27/2019
Date Data Arrived at EDR: 07/30/2019
Date Made Active in Reports: 10/02/2019
Number of Days to Update: 64

Source: City of Torrance Fire Department
Telephone: 310-618-2973
Last EDR Contact: 04/09/2020
Next Scheduled EDR Contact: 08/03/2020
Data Release Frequency: Semi-Annually

MADERA COUNTY:

CUPA MADERA: CUPA Facility List
A listing of sites included in the county's Certified Unified Program Agency database. California's Secretary for Environmental Protection established the unified hazardous materials and hazardous waste regulatory program as required by chapter 6.11 of the California Health and Safety Code. The Unified Program consolidates the administration, permits, inspections, and enforcement activities.

Date of Government Version: 02/24/2020
Date Data Arrived at EDR: 02/25/2020
Date Made Active in Reports: 05/07/2020
Number of Days to Update: 72

Source: Madera County Environmental Health
Telephone: 559-675-7823
Last EDR Contact: 05/07/2020
Next Scheduled EDR Contact: 08/31/2020
Data Release Frequency: Varies

MARIN COUNTY:

UST MARIN: Underground Storage Tank Sites
Currently permitted USTs in Marin County.

Date of Government Version: 09/26/2018
Date Data Arrived at EDR: 10/04/2018
Date Made Active in Reports: 11/02/2018
Number of Days to Update: 29

Source: Public Works Department Waste Management
Telephone: 415-473-6647
Last EDR Contact: 03/20/2020
Next Scheduled EDR Contact: 07/13/2020
Data Release Frequency: Semi-Annually

MERCED COUNTY:

CUPA MERCED: CUPA Facility List
CUPA facility list.

Date of Government Version: 11/18/2019
Date Data Arrived at EDR: 11/20/2019
Date Made Active in Reports: 01/03/2020
Number of Days to Update: 44

Source: Merced County Environmental Health
Telephone: 209-381-1094
Last EDR Contact: 05/06/2020
Next Scheduled EDR Contact: 08/17/2020
Data Release Frequency: Varies

MONO COUNTY:

CUPA MONO: CUPA Facility List
CUPA Facility List

Date of Government Version: 02/21/2020
Date Data Arrived at EDR: 03/05/2020
Date Made Active in Reports: 05/13/2020
Number of Days to Update: 69

Source: Mono County Health Department
Telephone: 760-932-5580
Last EDR Contact: 05/15/2020
Next Scheduled EDR Contact: 09/07/2020
Data Release Frequency: Varies

MONTEREY COUNTY:

CUPA MONTEREY: CUPA Facility Listing
CUPA Program listing from the Environmental Health Division.

Date of Government Version: 11/06/2019
Date Data Arrived at EDR: 11/07/2019
Date Made Active in Reports: 01/08/2020
Number of Days to Update: 62

Source: Monterey County Health Department
Telephone: 831-796-1297
Last EDR Contact: 04/13/2020
Next Scheduled EDR Contact: 07/13/2020
Data Release Frequency: Varies

NAPA COUNTY:

LUST NAPA: Sites With Reported Contamination
A listing of leaking underground storage tank sites located in Napa county.

Date of Government Version: 01/09/2017
Date Data Arrived at EDR: 01/11/2017
Date Made Active in Reports: 03/02/2017
Number of Days to Update: 50

Source: Napa County Department of Environmental Management
Telephone: 707-253-4269
Last EDR Contact: 05/15/2020
Next Scheduled EDR Contact: 09/07/2020
Data Release Frequency: No Update Planned

UST NAPA: Closed and Operating Underground Storage Tank Sites
Underground storage tank sites located in Napa county.

Date of Government Version: 09/05/2019
Date Data Arrived at EDR: 09/09/2019
Date Made Active in Reports: 10/31/2019
Number of Days to Update: 52

Source: Napa County Department of Environmental Management
Telephone: 707-253-4269
Last EDR Contact: 05/15/2020
Next Scheduled EDR Contact: 09/07/2020
Data Release Frequency: No Update Planned

NEVADA COUNTY:

CUPA NEVADA: CUPA Facility List
CUPA facility list.

Date of Government Version: 02/05/2020
Date Data Arrived at EDR: 02/06/2020
Date Made Active in Reports: 04/15/2020
Number of Days to Update: 69

Source: Community Development Agency
Telephone: 530-265-1467
Last EDR Contact: 05/06/2020
Next Scheduled EDR Contact: 08/10/2020
Data Release Frequency: Varies

ORANGE COUNTY:

IND_SITE ORANGE: List of Industrial Site Cleanups
Petroleum and non-petroleum spills.

Date of Government Version: 01/02/2020
Date Data Arrived at EDR: 02/05/2020
Date Made Active in Reports: 04/15/2020
Number of Days to Update: 70

Source: Health Care Agency
Telephone: 714-834-3446
Last EDR Contact: 05/04/2020
Next Scheduled EDR Contact: 08/17/2020
Data Release Frequency: Annually

LUST ORANGE: List of Underground Storage Tank Cleanups
Orange County Underground Storage Tank Cleanups (LUST).

Date of Government Version: 01/02/2020
Date Data Arrived at EDR: 02/05/2020
Date Made Active in Reports: 04/15/2020
Number of Days to Update: 70

Source: Health Care Agency
Telephone: 714-834-3446
Last EDR Contact: 05/04/2020
Next Scheduled EDR Contact: 08/17/2020
Data Release Frequency: Quarterly

UST ORANGE: List of Underground Storage Tank Facilities
Orange County Underground Storage Tank Facilities (UST).

Date of Government Version: 01/02/2020
Date Data Arrived at EDR: 02/04/2020
Date Made Active in Reports: 04/10/2020
Number of Days to Update: 66

Source: Health Care Agency
Telephone: 714-834-3446
Last EDR Contact: 05/05/2020
Next Scheduled EDR Contact: 08/17/2020
Data Release Frequency: Quarterly

PLACER COUNTY:

MS PLACER: Master List of Facilities
List includes aboveground tanks, underground tanks and cleanup sites.

Date of Government Version: 03/02/2020
Date Data Arrived at EDR: 03/03/2020
Date Made Active in Reports: 05/13/2020
Number of Days to Update: 71

Source: Placer County Health and Human Services
Telephone: 530-745-2363
Last EDR Contact: 05/27/2020
Next Scheduled EDR Contact: 09/14/2020
Data Release Frequency: Semi-Annually

PLUMAS COUNTY:

CUPA PLUMAS: CUPA Facility List
Plumas County CUPA Program facilities.

Date of Government Version: 03/31/2019
Date Data Arrived at EDR: 04/23/2019
Date Made Active in Reports: 06/26/2019
Number of Days to Update: 64

Source: Plumas County Environmental Health
Telephone: 530-283-6355
Last EDR Contact: 04/09/2020
Next Scheduled EDR Contact: 08/03/2020
Data Release Frequency: Varies

RIVERSIDE COUNTY:

LUST RIVERSIDE: Listing of Underground Tank Cleanup Sites
Riverside County Underground Storage Tank Cleanup Sites (LUST).

Date of Government Version: 03/10/2020
Date Data Arrived at EDR: 03/11/2020
Date Made Active in Reports: 05/20/2020
Number of Days to Update: 70

Source: Department of Environmental Health
Telephone: 951-358-5055
Last EDR Contact: 02/10/2020
Next Scheduled EDR Contact: 06/29/2020
Data Release Frequency: Quarterly

UST RIVERSIDE: Underground Storage Tank Tank List
Underground storage tank sites located in Riverside county.

Date of Government Version: 03/10/2020
Date Data Arrived at EDR: 03/11/2020
Date Made Active in Reports: 05/20/2020
Number of Days to Update: 70

Source: Department of Environmental Health
Telephone: 951-358-5055
Last EDR Contact: 02/10/2020
Next Scheduled EDR Contact: 06/29/2020
Data Release Frequency: Quarterly

SACRAMENTO COUNTY:

CS SACRAMENTO: Toxic Site Clean-Up List
List of sites where unauthorized releases of potentially hazardous materials have occurred.

Date of Government Version: 11/14/2019
Date Data Arrived at EDR: 12/23/2019
Date Made Active in Reports: 02/20/2020
Number of Days to Update: 59

Source: Sacramento County Environmental Management
Telephone: 916-875-8406
Last EDR Contact: 03/31/2020
Next Scheduled EDR Contact: 07/13/2020
Data Release Frequency: Quarterly

ML SACRAMENTO: Master Hazardous Materials Facility List

Any business that has hazardous materials on site - hazardous material storage sites, underground storage tanks, waste generators.

Date of Government Version: 11/14/2019
Date Data Arrived at EDR: 12/23/2019
Date Made Active in Reports: 02/21/2020
Number of Days to Update: 60

Source: Sacramento County Environmental Management
Telephone: 916-875-8406
Last EDR Contact: 03/31/2020
Next Scheduled EDR Contact: 07/13/2020
Data Release Frequency: Quarterly

SAN BENITO COUNTY:

CUPA SAN BENITO: CUPA Facility List

Cupa facility list

Date of Government Version: 02/12/2020
Date Data Arrived at EDR: 02/13/2020
Date Made Active in Reports: 04/23/2020
Number of Days to Update: 70

Source: San Benito County Environmental Health
Telephone: N/A
Last EDR Contact: 04/23/2020
Next Scheduled EDR Contact: 08/17/2020
Data Release Frequency: Varies

SAN BERNARDINO COUNTY:

PERMITS SAN BERNARDINO: Hazardous Material Permits

This listing includes underground storage tanks, medical waste handlers/generators, hazardous materials handlers, hazardous waste generators, and waste oil generators/handlers.

Date of Government Version: 02/25/2020
Date Data Arrived at EDR: 02/26/2020
Date Made Active in Reports: 05/07/2020
Number of Days to Update: 71

Source: San Bernardino County Fire Department Hazardous Materials Division
Telephone: 909-387-3041
Last EDR Contact: 04/23/2020
Next Scheduled EDR Contact: 08/17/2020
Data Release Frequency: Quarterly

SAN DIEGO COUNTY:

HMMD SAN DIEGO: Hazardous Materials Management Division Database

The database includes: HE58 - This report contains the business name, site address, business phone number, establishment 'H' permit number, type of permit, and the business status. HE17 - In addition to providing the same information provided in the HE58 listing, HE17 provides inspection dates, violations received by the establishment, hazardous waste generated, the quantity, method of storage, treatment/disposal of waste and the hauler, and information on underground storage tanks. Unauthorized Release List - Includes a summary of environmental contamination cases in San Diego County (underground tank cases, non-tank cases, groundwater contamination, and soil contamination are included.)

Date of Government Version: 03/02/2020
Date Data Arrived at EDR: 03/03/2020
Date Made Active in Reports: 05/13/2020
Number of Days to Update: 71

Source: Hazardous Materials Management Division
Telephone: 619-338-2268
Last EDR Contact: 06/02/2020
Next Scheduled EDR Contact: 09/14/2020
Data Release Frequency: Quarterly

LF SAN DIEGO: Solid Waste Facilities
San Diego County Solid Waste Facilities.

Date of Government Version: 04/18/2018
Date Data Arrived at EDR: 04/24/2018
Date Made Active in Reports: 06/19/2018
Number of Days to Update: 56
Source: Department of Health Services
Telephone: 619-338-2209
Last EDR Contact: 04/09/2020
Next Scheduled EDR Contact: 08/03/2020
Data Release Frequency: Varies

SAN DIEGO CO LOP: Local Oversight Program Listing
A listing of all LOP release sites that are or were under the County of San Diego's jurisdiction. Included are closed or transferred cases, open cases, and cases that did not have a case type indicated. The cases without a case type are mostly complaints; however, some of them could be LOP cases.

Date of Government Version: 12/26/2019
Date Data Arrived at EDR: 01/22/2020
Date Made Active in Reports: 04/01/2020
Number of Days to Update: 70
Source: Department of Environmental Health
Telephone: 858-505-6874
Last EDR Contact: 04/09/2020
Next Scheduled EDR Contact: 08/03/2020
Data Release Frequency: Varies

SAN DIEGO CO SAM: Environmental Case Listing
The listing contains all underground tank release cases and projects pertaining to properties contaminated with hazardous substances that are actively under review by the Site Assessment and Mitigation Program.

Date of Government Version: 03/23/2010
Date Data Arrived at EDR: 06/15/2010
Date Made Active in Reports: 07/09/2010
Number of Days to Update: 24
Source: San Diego County Department of Environmental Health
Telephone: 619-338-2371
Last EDR Contact: 05/27/2020
Next Scheduled EDR Contact: 09/14/2020
Data Release Frequency: No Update Planned

SAN FRANCISCO COUNTY:

LUST SAN FRANCISCO: Local Oversite Facilities
A listing of leaking underground storage tank sites located in San Francisco county.

Date of Government Version: 09/19/2008
Date Data Arrived at EDR: 09/19/2008
Date Made Active in Reports: 09/29/2008
Number of Days to Update: 10
Source: Department Of Public Health San Francisco County
Telephone: 415-252-3920
Last EDR Contact: 04/23/2020
Next Scheduled EDR Contact: 08/17/2020
Data Release Frequency: No Update Planned

UST SAN FRANCISCO: Underground Storage Tank Information
Underground storage tank sites located in San Francisco county.

Date of Government Version: 01/08/2020
Date Data Arrived at EDR: 01/09/2020
Date Made Active in Reports: 03/06/2020
Number of Days to Update: 57
Source: Department of Public Health
Telephone: 415-252-3920
Last EDR Contact: 04/23/2020
Next Scheduled EDR Contact: 08/17/2020
Data Release Frequency: Quarterly

SAN JOAQUIN COUNTY:

UST SAN JOAQUIN: San Joaquin Co. UST
A listing of underground storage tank locations in San Joaquin county.

Date of Government Version: 06/22/2018
Date Data Arrived at EDR: 06/26/2018
Date Made Active in Reports: 07/11/2018
Number of Days to Update: 15
Source: Environmental Health Department
Telephone: N/A
Last EDR Contact: 03/12/2020
Next Scheduled EDR Contact: 06/29/2020
Data Release Frequency: Semi-Annually

SAN LUIS OBISPO COUNTY:

CUPA SAN LUIS OBISPO: CUPA Facility List
Cupa Facility List.

Date of Government Version: 02/18/2020
Date Data Arrived at EDR: 02/20/2020
Date Made Active in Reports: 04/24/2020
Number of Days to Update: 64

Source: San Luis Obispo County Public Health Department
Telephone: 805-781-5596
Last EDR Contact: 05/07/2020
Next Scheduled EDR Contact: 08/31/2020
Data Release Frequency: Varies

SAN MATEO COUNTY:

BI SAN MATEO: Business Inventory
List includes Hazardous Materials Business Plan, hazardous waste generators, and underground storage tanks.

Date of Government Version: 02/20/2020
Date Data Arrived at EDR: 02/20/2020
Date Made Active in Reports: 04/24/2020
Number of Days to Update: 64

Source: San Mateo County Environmental Health Services Division
Telephone: 650-363-1921
Last EDR Contact: 02/20/2020
Next Scheduled EDR Contact: 06/22/2020
Data Release Frequency: Annually

LUST SAN MATEO: Fuel Leak List
A listing of leaking underground storage tank sites located in San Mateo county.

Date of Government Version: 03/29/2019
Date Data Arrived at EDR: 03/29/2019
Date Made Active in Reports: 05/29/2019
Number of Days to Update: 61

Source: San Mateo County Environmental Health Services Division
Telephone: 650-363-1921
Last EDR Contact: 06/03/2020
Next Scheduled EDR Contact: 09/21/2020
Data Release Frequency: Semi-Annually

SANTA BARBARA COUNTY:

CUPA SANTA BARBARA: CUPA Facility Listing
CUPA Program Listing from the Environmental Health Services division.

Date of Government Version: 09/08/2011
Date Data Arrived at EDR: 09/09/2011
Date Made Active in Reports: 10/07/2011
Number of Days to Update: 28

Source: Santa Barbara County Public Health Department
Telephone: 805-686-8167
Last EDR Contact: 05/07/2020
Next Scheduled EDR Contact: 08/31/2020
Data Release Frequency: No Update Planned

SANTA CLARA COUNTY:

CUPA SANTA CLARA: Cupa Facility List
Cupa facility list

Date of Government Version: 02/14/2020
Date Data Arrived at EDR: 02/19/2020
Date Made Active in Reports: 04/24/2020
Number of Days to Update: 65

Source: Department of Environmental Health
Telephone: 408-918-1973
Last EDR Contact: 05/07/2020
Next Scheduled EDR Contact: 08/31/2020
Data Release Frequency: Varies

HIST LUST SANTA CLARA: HIST LUST - Fuel Leak Site Activity Report
A listing of open and closed leaking underground storage tanks. This listing is no longer updated by the county. Leaking underground storage tanks are now handled by the Department of Environmental Health.

Date of Government Version: 03/29/2005
Date Data Arrived at EDR: 03/30/2005
Date Made Active in Reports: 04/21/2005
Number of Days to Update: 22

Source: Santa Clara Valley Water District
Telephone: 408-265-2600
Last EDR Contact: 03/23/2009
Next Scheduled EDR Contact: 06/22/2009
Data Release Frequency: No Update Planned

LUST SANTA CLARA: LOP Listing
A listing of leaking underground storage tanks located in Santa Clara county.

Date of Government Version: 03/03/2014
Date Data Arrived at EDR: 03/05/2014
Date Made Active in Reports: 03/18/2014
Number of Days to Update: 13
Source: Department of Environmental Health
Telephone: 408-918-3417
Last EDR Contact: 05/15/2020
Next Scheduled EDR Contact: 09/07/2020
Data Release Frequency: No Update Planned

SAN JOSE HAZMAT: Hazardous Material Facilities
Hazardous material facilities, including underground storage tank sites.

Date of Government Version: 04/22/2020
Date Data Arrived at EDR: 04/24/2020
Date Made Active in Reports: 05/07/2020
Number of Days to Update: 13
Source: City of San Jose Fire Department
Telephone: 408-535-7694
Last EDR Contact: 04/23/2020
Next Scheduled EDR Contact: 08/17/2020
Data Release Frequency: Annually

SANTA CRUZ COUNTY:

CUPA SANTA CRUZ: CUPA Facility List
CUPA facility listing.

Date of Government Version: 01/21/2017
Date Data Arrived at EDR: 02/22/2017
Date Made Active in Reports: 05/23/2017
Number of Days to Update: 90
Source: Santa Cruz County Environmental Health
Telephone: 831-464-2761
Last EDR Contact: 05/07/2020
Next Scheduled EDR Contact: 08/31/2020
Data Release Frequency: Varies

SHASTA COUNTY:

CUPA SHASTA: CUPA Facility List
Cupa Facility List.

Date of Government Version: 06/15/2017
Date Data Arrived at EDR: 06/19/2017
Date Made Active in Reports: 08/09/2017
Number of Days to Update: 51
Source: Shasta County Department of Resource Management
Telephone: 530-225-5789
Last EDR Contact: 05/07/2020
Next Scheduled EDR Contact: 08/31/2020
Data Release Frequency: Varies

SOLANO COUNTY:

LUST SOLANO: Leaking Underground Storage Tanks
A listing of leaking underground storage tank sites located in Solano county.

Date of Government Version: 06/04/2019
Date Data Arrived at EDR: 06/06/2019
Date Made Active in Reports: 08/13/2019
Number of Days to Update: 68
Source: Solano County Department of Environmental Management
Telephone: 707-784-6770
Last EDR Contact: 05/26/2020
Next Scheduled EDR Contact: 09/13/2020
Data Release Frequency: Quarterly

UST SOLANO: Underground Storage Tanks
Underground storage tank sites located in Solano county.

Date of Government Version: 03/02/2020
Date Data Arrived at EDR: 03/04/2020
Date Made Active in Reports: 05/14/2020
Number of Days to Update: 71
Source: Solano County Department of Environmental Management
Telephone: 707-784-6770
Last EDR Contact: 05/27/2020
Next Scheduled EDR Contact: 09/14/2020
Data Release Frequency: Quarterly

SONOMA COUNTY:

CUPA SONOMA: Cupa Facility List
Cupa Facility list

Date of Government Version: 02/25/2020
Date Data Arrived at EDR: 02/26/2020
Date Made Active in Reports: 03/11/2020
Number of Days to Update: 14

Source: County of Sonoma Fire & Emergency Services Department
Telephone: 707-565-1174
Last EDR Contact: 03/18/2020
Next Scheduled EDR Contact: 07/06/2020
Data Release Frequency: Varies

LUST SONOMA: Leaking Underground Storage Tank Sites
A listing of leaking underground storage tank sites located in Sonoma county.

Date of Government Version: 01/02/2020
Date Data Arrived at EDR: 01/03/2020
Date Made Active in Reports: 03/05/2020
Number of Days to Update: 62

Source: Department of Health Services
Telephone: 707-565-6565
Last EDR Contact: 04/06/2020
Next Scheduled EDR Contact: 07/06/2020
Data Release Frequency: Quarterly

STANISLAUS COUNTY:

CUPA STANISLAUS: CUPA Facility List
Cupa facility list

Date of Government Version: 02/04/2020
Date Data Arrived at EDR: 02/05/2020
Date Made Active in Reports: 04/15/2020
Number of Days to Update: 70

Source: Stanislaus County Department of Ennvironmental Protection
Telephone: 209-525-6751
Last EDR Contact: 04/02/2020
Next Scheduled EDR Contact: 07/27/2020
Data Release Frequency: Varies

SUTTER COUNTY:

UST SUTTER: Underground Storage Tanks
Underground storage tank sites located in Sutter county.

Date of Government Version: 01/23/2020
Date Data Arrived at EDR: 03/03/2020
Date Made Active in Reports: 05/08/2020
Number of Days to Update: 66

Source: Sutter County Environmental Health Services
Telephone: 530-822-7500
Last EDR Contact: 05/27/2020
Next Scheduled EDR Contact: 09/14/2020
Data Release Frequency: Semi-Annually

TEHAMA COUNTY:

CUPA TEHAMA: CUPA Facility List
Cupa facilities

Date of Government Version: 03/16/2020
Date Data Arrived at EDR: 03/17/2020
Date Made Active in Reports: 05/26/2020
Number of Days to Update: 70

Source: Tehama County Department of Environmental Health
Telephone: 530-527-8020
Last EDR Contact: 05/14/2020
Next Scheduled EDR Contact: 08/17/2020
Data Release Frequency: Varies

TRINITY COUNTY:

CUPA TRINITY: CUPA Facility List
Cupa facility list

Date of Government Version: 01/21/2020
Date Data Arrived at EDR: 01/23/2020
Date Made Active in Reports: 03/30/2020
Number of Days to Update: 67

Source: Department of Toxic Substances Control
Telephone: 760-352-0381
Last EDR Contact: 04/09/2020
Next Scheduled EDR Contact: 08/03/2020
Data Release Frequency: Varies

TULARE COUNTY:

CUPA TULARE: CUPA Facility List
Cupa program facilities

Date of Government Version: 02/10/2020
Date Data Arrived at EDR: 02/11/2020
Date Made Active in Reports: 04/20/2020
Number of Days to Update: 69

Source: Tulare County Environmental Health Services Division
Telephone: 559-624-7400
Last EDR Contact: 05/14/2020
Next Scheduled EDR Contact: 08/17/2020
Data Release Frequency: Varies

TUOLUMNE COUNTY:

CUPA TUOLUMNE: CUPA Facility List
Cupa facility list

Date of Government Version: 04/23/2018
Date Data Arrived at EDR: 04/25/2018
Date Made Active in Reports: 06/25/2018
Number of Days to Update: 61

Source: Divison of Environmental Health
Telephone: 209-533-5633
Last EDR Contact: 04/09/2020
Next Scheduled EDR Contact: 08/03/2020
Data Release Frequency: Varies

VENTURA COUNTY:

BWT VENTURA: Business Plan, Hazardous Waste Producers, and Operating Underground Tanks
The BWT list indicates by site address whether the Environmental Health Division has Business Plan (B), Waste Producer (W), and/or Underground Tank (T) information.

Date of Government Version: 12/26/2019
Date Data Arrived at EDR: 01/24/2020
Date Made Active in Reports: 04/01/2020
Number of Days to Update: 68

Source: Ventura County Environmental Health Division
Telephone: 805-654-2813
Last EDR Contact: 04/20/2020
Next Scheduled EDR Contact: 08/03/2020
Data Release Frequency: Quarterly

LF VENTURA: Inventory of Illegal Abandoned and Inactive Sites
Ventura County Inventory of Closed, Illegal Abandoned, and Inactive Sites.

Date of Government Version: 12/01/2011
Date Data Arrived at EDR: 12/01/2011
Date Made Active in Reports: 01/19/2012
Number of Days to Update: 49

Source: Environmental Health Division
Telephone: 805-654-2813
Last EDR Contact: 03/20/2020
Next Scheduled EDR Contact: 07/13/2020
Data Release Frequency: No Update Planned

LUST VENTURA: Listing of Underground Tank Cleanup Sites
Ventura County Underground Storage Tank Cleanup Sites (LUST).

Date of Government Version: 05/29/2008
Date Data Arrived at EDR: 06/24/2008
Date Made Active in Reports: 07/31/2008
Number of Days to Update: 37

Source: Environmental Health Division
Telephone: 805-654-2813
Last EDR Contact: 04/29/2020
Next Scheduled EDR Contact: 08/24/2020
Data Release Frequency: No Update Planned

MED WASTE VENTURA: Medical Waste Program List
To protect public health and safety and the environment from potential exposure to disease causing agents, the Environmental Health Division Medical Waste Program regulates the generation, handling, storage, treatment and disposal of medical waste throughout the County.

Date of Government Version: 12/26/2019
Date Data Arrived at EDR: 01/24/2020
Date Made Active in Reports: 04/01/2020
Number of Days to Update: 68
Source: Ventura County Resource Management Agency
Telephone: 805-654-2813
Last EDR Contact: 04/20/2020
Next Scheduled EDR Contact: 08/03/2020
Data Release Frequency: Quarterly

UST VENTURA: Underground Tank Closed Sites List
Ventura County Operating Underground Storage Tank Sites (UST)/Underground Tank Closed Sites List.

Date of Government Version: 01/27/2020
Date Data Arrived at EDR: 03/10/2020
Date Made Active in Reports: 05/20/2020
Number of Days to Update: 71
Source: Environmental Health Division
Telephone: 805-654-2813
Last EDR Contact: 03/10/2020
Next Scheduled EDR Contact: 06/22/2020
Data Release Frequency: Quarterly

YOLO COUNTY:

UST YOLO: Underground Storage Tank Comprehensive Facility Report
Underground storage tank sites located in Yolo county.

Date of Government Version: 12/12/2019
Date Data Arrived at EDR: 01/15/2020
Date Made Active in Reports: 03/25/2020
Number of Days to Update: 70
Source: Yolo County Department of Health
Telephone: 530-666-8646
Last EDR Contact: 03/20/2020
Next Scheduled EDR Contact: 07/13/2020
Data Release Frequency: Annually

YUBA COUNTY:

CUPA YUBA: CUPA Facility List
CUPA facility listing for Yuba County.

Date of Government Version: 01/27/2020
Date Data Arrived at EDR: 02/12/2020
Date Made Active in Reports: 04/23/2020
Number of Days to Update: 71
Source: Yuba County Environmental Health Department
Telephone: 530-749-7523
Last EDR Contact: 04/16/2020
Next Scheduled EDR Contact: 08/10/2020
Data Release Frequency: Varies

OTHER DATABASE(S)

Depending on the geographic area covered by this report, the data provided in these specialty databases may or may not be complete. For example, the existence of wetlands information data in a specific report does not mean that all wetlands in the area covered by the report are included. Moreover, the absence of any reported wetlands information does not necessarily mean that wetlands do not exist in the area covered by the report.

CT MANIFEST: Hazardous Waste Manifest Data
Facility and manifest data. Manifest is a document that lists and tracks hazardous waste from the generator through transporters to a tsd facility.

Date of Government Version: 01/30/2020
Date Data Arrived at EDR: 01/30/2020
Date Made Active in Reports: 03/09/2020
Number of Days to Update: 39
Source: Department of Energy & Environmental Protection
Telephone: 860-424-3375
Last EDR Contact: 05/12/2020
Next Scheduled EDR Contact: 08/24/2020
Data Release Frequency: No Update Planned

GOVERNMENT RECORDS SEARCHED / DATA CURRENCY TRACKING

NJ MANIFEST: Manifest Information
Hazardous waste manifest information.

Date of Government Version: 12/31/2018
Date Data Arrived at EDR: 04/10/2019
Date Made Active in Reports: 05/16/2019
Number of Days to Update: 36

Source: Department of Environmental Protection
Telephone: N/A
Last EDR Contact: 04/10/2020
Next Scheduled EDR Contact: 07/20/2020
Data Release Frequency: Annually

NY MANIFEST: Facility and Manifest Data
Manifest is a document that lists and tracks hazardous waste from the generator through transporters to a TSD facility.

Date of Government Version: 01/01/2019
Date Data Arrived at EDR: 05/01/2019
Date Made Active in Reports: 06/21/2019
Number of Days to Update: 51

Source: Department of Environmental Conservation
Telephone: 518-402-8651
Last EDR Contact: 04/29/2020
Next Scheduled EDR Contact: 08/10/2020
Data Release Frequency: Quarterly

PA MANIFEST: Manifest Information
Hazardous waste manifest information.

Date of Government Version: 06/30/2018
Date Data Arrived at EDR: 07/19/2019
Date Made Active in Reports: 09/10/2019
Number of Days to Update: 53

Source: Department of Environmental Protection
Telephone: 717-783-8990
Last EDR Contact: 04/02/2020
Next Scheduled EDR Contact: 07/27/2020
Data Release Frequency: Annually

RI MANIFEST: Manifest information
Hazardous waste manifest information

Date of Government Version: 12/31/2018
Date Data Arrived at EDR: 10/02/2019
Date Made Active in Reports: 12/10/2019
Number of Days to Update: 69

Source: Department of Environmental Management
Telephone: 401-222-2797
Last EDR Contact: 05/14/2020
Next Scheduled EDR Contact: 08/31/2020
Data Release Frequency: Annually

WI MANIFEST: Manifest Information
Hazardous waste manifest information.

Date of Government Version: 05/31/2018
Date Data Arrived at EDR: 06/19/2019
Date Made Active in Reports: 09/03/2019
Number of Days to Update: 76

Source: Department of Natural Resources
Telephone: N/A
Last EDR Contact: 06/04/2020
Next Scheduled EDR Contact: 09/21/2020
Data Release Frequency: Annually

Oil/Gas Pipelines
Source: Endeavor Business Media
Petroleum Bundle (Crude Oil, Refined Products, Petrochemicals, Gas Liquids (LPG/NGL), and Specialty Gases (Miscellaneous)) N = Natural Gas Bundle (Natural Gas, Gas Liquids (LPG/NGL), and Specialty Gases (Miscellaneous)). This map includes information copyrighted by Endeavor Business Media. This information is provided on a best effort basis and Endeavor Business Media does not guarantee its accuracy nor warrant its fitness for any particular purpose. Such information has been reprinted with the permission of Endeavor Business Media.

Electric Power Transmission Line Data
Source: Endeavor Business Media
This map includes information copyrighted by Endeavor Business Media. This information is provided on a best effort basis and Endeavor Business Media does not guarantee its accuracy nor warrant its fitness for any particular purpose. Such information has been reprinted with the permission of Endeavor Business Media.

Sensitive Receptors: There are individuals deemed sensitive receptors due to their fragile immune systems and special sensitivity to environmental discharges. These sensitive receptors typically include the elderly, the sick, and children. While the location of all sensitive receptors cannot be determined, EDR indicates those buildings and facilities - schools, daycares, hospitals, medical centers, and nursing homes - where individuals who are sensitive receptors are likely to be located.

GOVERNMENT RECORDS SEARCHED / DATA CURRENCY TRACKING

AHA Hospitals:
Source: American Hospital Association, Inc.
Telephone: 312-280-5991
The database includes a listing of hospitals based on the American Hospital Association's annual survey of hospitals.

Medical Centers: Provider of Services Listing
Source: Centers for Medicare & Medicaid Services
Telephone: 410-786-3000
A listing of hospitals with Medicare provider number, produced by Centers of Medicare & Medicaid Services, a federal agency within the U.S. Department of Health and Human Services.

Nursing Homes
Source: National Institutes of Health
Telephone: 301-594-6248
Information on Medicare and Medicaid certified nursing homes in the United States.

Public Schools
Source: National Center for Education Statistics
Telephone: 202-502-7300
The National Center for Education Statistics' primary database on elementary and secondary public education in the United States. It is a comprehensive, annual, national statistical database of all public elementary and secondary schools and school districts, which contains data that are comparable across all states.

Private Schools
Source: National Center for Education Statistics
Telephone: 202-502-7300
The National Center for Education Statistics' primary database on private school locations in the United States.

Daycare Centers: Licensed Facilities
Source: Department of Social Services
Telephone: 916-657-4041

Flood Zone Data: This data was obtained from the Federal Emergency Management Agency (FEMA). It depicts 100-year and 500-year flood zones as defined by FEMA. It includes the National Flood Hazard Layer (NFHL) which incorporates Flood Insurance Rate Map (FIRM) data and Q3 data from FEMA in areas not covered by NFHL.
Source: FEMA
Telephone: 877-336-2627
Date of Government Version: 2003, 2015

NWI: National Wetlands Inventory. This data, available in select counties across the country, was obtained by EDR in 2002, 2005 and 2010 from the U.S. Fish and Wildlife Service.

State Wetlands Data: Wetland Inventory
Source: Department of Fish and Wildlife
Telephone: 916-445-0411

Current USGS 7.5 Minute Topographic Map
Source: U.S. Geological Survey

STREET AND ADDRESS INFORMATION

© 2015 TomTom North America, Inc. All rights reserved. This material is proprietary and the subject of copyright protection and other intellectual property rights owned by or licensed to Tele Atlas North America, Inc. The use of this material is subject to the terms of a license agreement. You will be held liable for any unauthorized copying or disclosure of this material.

GEOCHECK ®- PHYSICAL SETTING SOURCE ADDENDUM

TARGET PROPERTY ADDRESS

MORAGA ROAD STORAGE
2600 MORAGA ROAD
SAN PABLO, CA 94806

TARGET PROPERTY COORDINATES

Latitude (North):	37.967511 - 37° 58' 3.04''
Longitude (West):	122.337719 - 122° 20' 15.79''
Universal Tranverse Mercator:	Zone 10
UTM X (Meters):	558173.9
UTM Y (Meters):	4202211.5
Elevation:	61 ft. above sea level

USGS TOPOGRAPHIC MAP

Target Property Map:	5640624 RICHMOND, CA
Version Date:	2012

EDR's GeoCheck Physical Setting Source Addendum is provided to assist the environmental professional in forming an opinion about the impact of potential contaminant migration.

Assessment of the impact of contaminant migration generally has two principle investigative components:

1. Groundwater flow direction, and
2. Groundwater flow velocity.

Groundwater flow direction may be impacted by surface topography, hydrology, hydrogeology, characteristics of the soil, and nearby wells. Groundwater flow velocity is generally impacted by the nature of the geologic strata.

GEOCHECK® - PHYSICAL SETTING SOURCE SUMMARY

GROUNDWATER FLOW DIRECTION INFORMATION

Groundwater flow direction for a particular site is best determined by a qualified environmental professional using site-specific well data. If such data is not reasonably ascertainable, it may be necessary to rely on other sources of information, such as surface topographic information, hydrologic information, hydrogeologic data collected on nearby properties, and regional groundwater flow information (from deep aquifers).

TOPOGRAPHIC INFORMATION

Surface topography may be indicative of the direction of surficial groundwater flow. This information can be used to assist the environmental professional in forming an opinion about the impact of nearby contaminated properties or, should contamination exist on the target property, what downgradient sites might be impacted.

TARGET PROPERTY TOPOGRAPHY

General Topographic Gradient: General WSW

SURROUNDING TOPOGRAPHY: ELEVATION PROFILES

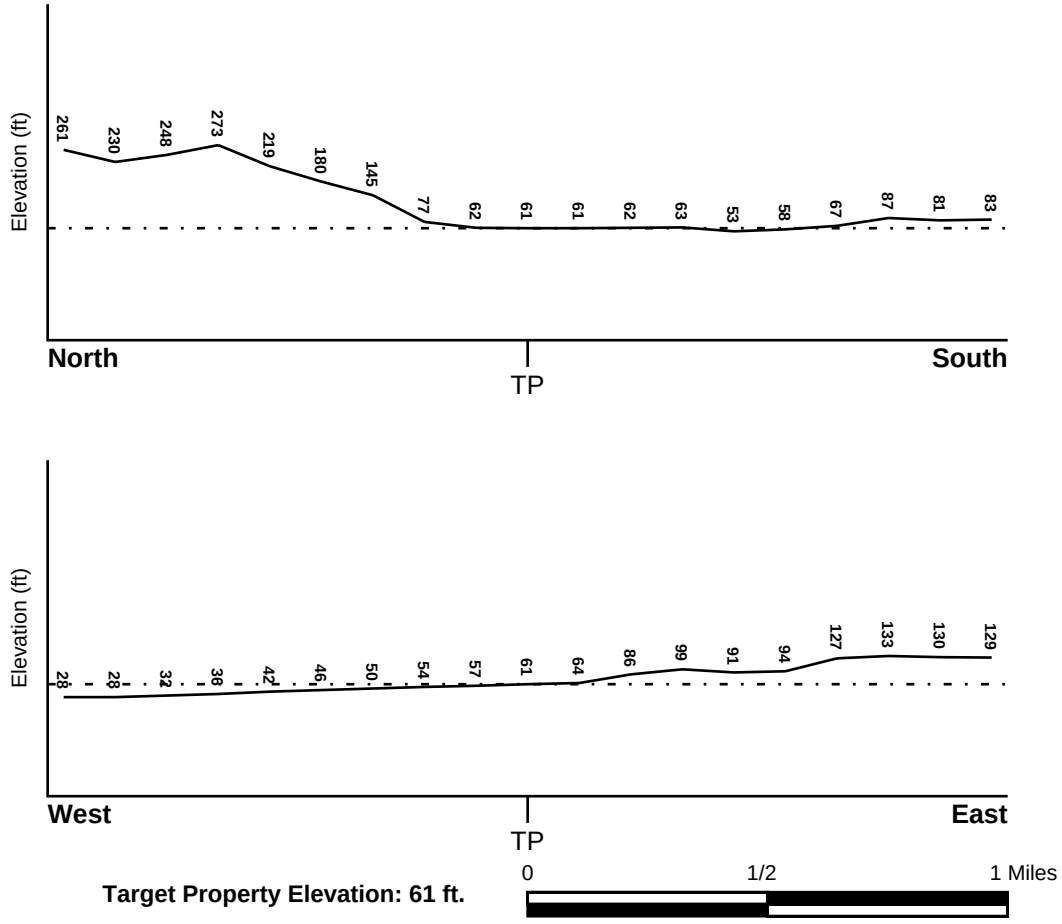

Source: Topography has been determined from the USGS 7.5' Digital Elevation Model and should be evaluated on a relative (not an absolute) basis. Relative elevation information between sites of close proximity should be field verified.

GEOCHECK® - PHYSICAL SETTING SOURCE SUMMARY

HYDROLOGIC INFORMATION

Surface water can act as a hydrologic barrier to groundwater flow. Such hydrologic information can be used to assist the environmental professional in forming an opinion about the impact of nearby contaminated properties or, should contamination exist on the target property, what downgradient sites might be impacted.

Refer to the Physical Setting Source Map following this summary for hydrologic information (major waterways and bodies of water).

FEMA FLOOD ZONE

Flood Plain Panel at Target Property	FEMA Source Type
06013C0229G	FEMA FIRM Flood data

Additional Panels in search area:	FEMA Source Type
06013C0227F	FEMA FIRM Flood data
06013C0226G	FEMA FIRM Flood data
0600360001D	FEMA Q3 Flood data
0600350015C	FEMA Q3 Flood data
06013C0228G	FEMA FIRM Flood data

NATIONAL WETLAND INVENTORY

NWI Quad at Target Property	NWI Electronic Data Coverage
RICHMOND	YES - refer to the Overview Map and Detail Map

HYDROGEOLOGIC INFORMATION

Hydrogeologic information obtained by installation of wells on a specific site can often be an indicator of groundwater flow direction in the immediate area. Such hydrogeologic information can be used to assist the environmental professional in forming an opinion about the impact of nearby contaminated properties or, should contamination exist on the target property, what downgradient sites might be impacted.

Site-Specific Hydrogeological Data*:

Search Radius:	1.25 miles
Status:	Not found

AQUIFLOW®

Search Radius: 1.000 Mile.

EDR has developed the AQUIFLOW Information System to provide data on the general direction of groundwater flow at specific points. EDR has reviewed reports submitted by environmental professionals to regulatory authorities at select sites and has extracted the date of the report, groundwater flow direction as determined hydrogeologically, and the depth to water table.

MAP ID	LOCATION FROM TP	GENERAL DIRECTION GROUNDWATER FLOW
A2	1/4 - 1/2 Mile WSW	SW
A3	1/4 - 1/2 Mile West	W to SW
4	1/2 - 1 Mile ESE	SSW
5	1/2 - 1 Mile SW	SSW

* ©1996 Site−specific hydrogeological data gathered by CERCLIS Alerts, Inc., Bainbridge Island, WA. All rights reserved. All of the information and opinions presented are those of the cited EPA report(s), which were completed under a Comprehensive Environmental Response Compensation and Liability Information System (CERCLIS) investigation.

GEOCHECK® - PHYSICAL SETTING SOURCE SUMMARY

MAP ID	LOCATION FROM TP	GENERAL DIRECTION GROUNDWATER FLOW
6	1/2 - 1 Mile WNW	W
7	1/2 - 1 Mile SW	Not Reported
1G	1/2 - 1 Mile WNW	W
2G	1/4 - 1/2 Mile West	W to SW
3G	1/4 - 1/2 Mile WSW	SW
4G	1/2 - 1 Mile ESE	SSW
5G	1/2 - 1 Mile SW	SSW
6G	1/2 - 1 Mile SW	Not Reported

For additional site information, refer to Physical Setting Source Map Findings.

GEOCHECK® - PHYSICAL SETTING SOURCE SUMMARY

GROUNDWATER FLOW VELOCITY INFORMATION

Groundwater flow velocity information for a particular site is best determined by a qualified environmental professional using site specific geologic and soil strata data. If such data are not reasonably ascertainable, it may be necessary to rely on other sources of information, including geologic age identification, rock stratigraphic unit and soil characteristics data collected on nearby properties and regional soil information. In general, contaminant plumes move more quickly through sandy-gravelly types of soils than silty-clayey types of soils.

GEOLOGIC INFORMATION IN GENERAL AREA OF TARGET PROPERTY

Geologic information can be used by the environmental professional in forming an opinion about the relative speed at which contaminant migration may be occurring.

ROCK STRATIGRAPHIC UNIT

Era:	Cenozoic
System:	Tertiary
Series:	Pliocene
Code:	Tpc *(decoded above as Era, System & Series)*

GEOLOGIC AGE IDENTIFICATION

Category: Continental Deposits

Geologic Age and Rock Stratigraphic Unit Source: P.G. Schruben, R.E. Arndt and W.J. Bawiec, Geology of the Conterminous U.S. at 1:2,500,000 Scale - a digital representation of the 1974 P.B. King and H.M. Beikman Map, USGS Digital Data Series DDS - 11 (1994).

SSURGO SOIL MAP - 06086868.2r

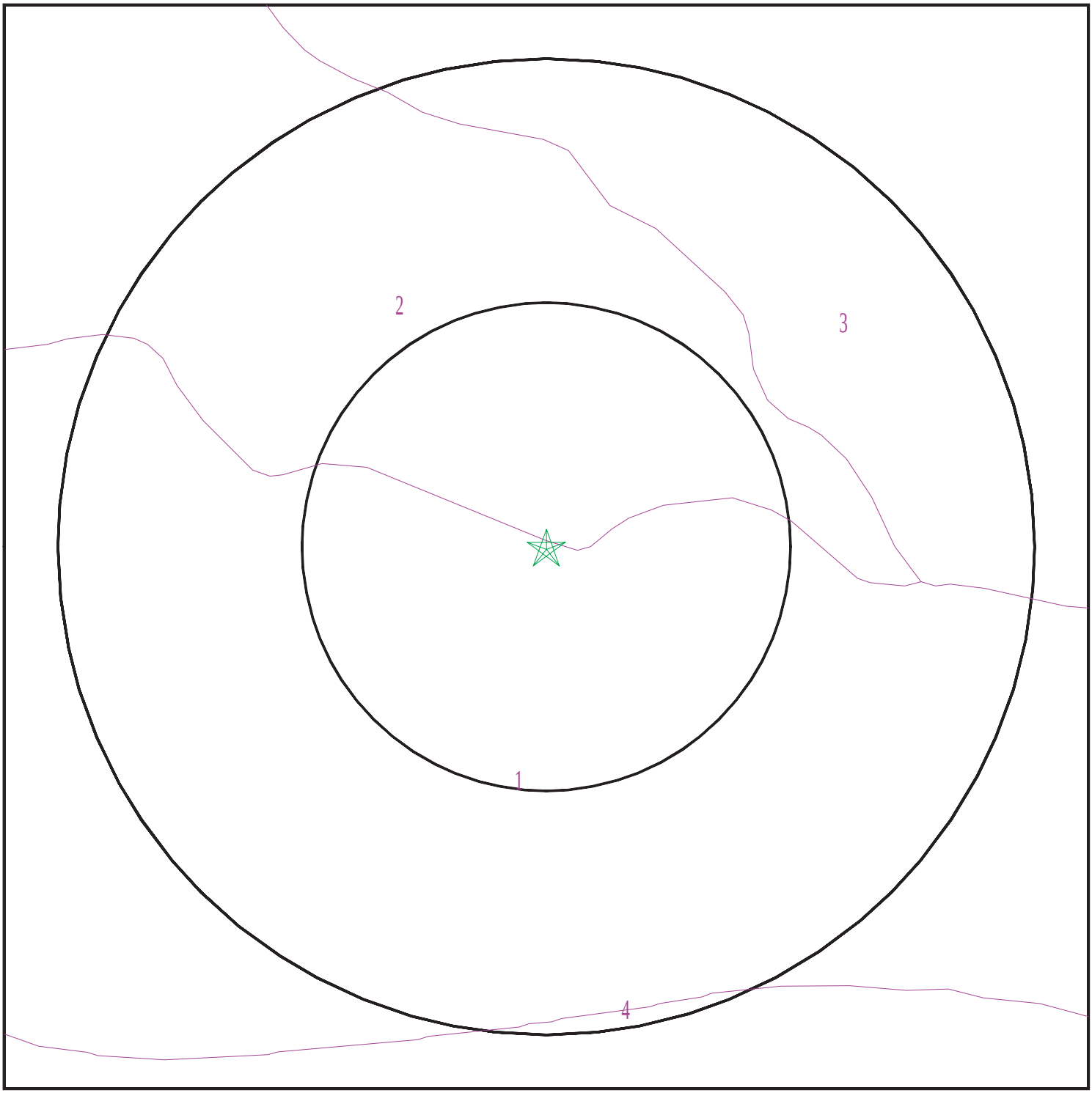

Target Property
SSURGO Soil
Water

0 1/16 1/8 1/4 Miles

N

SITE NAME:	Moraga Road Storage	CLIENT:	Rincon
ADDRESS:	2600 Moraga Road	CONTACT:	Lauren Roenicke
	San Pablo CA 94806	INQUIRY #:	06086868.2r
LAT/LONG:	37.967511 / 122.337719	DATE:	June 09, 2020 1:55 pm

Copyright © 2020 EDR, Inc. © 2015 TomTom Rel. 2015.

GEOCHECK® - PHYSICAL SETTING SOURCE SUMMARY

DOMINANT SOIL COMPOSITION IN GENERAL AREA OF TARGET PROPERTY

The U.S. Department of Agriculture's (USDA) Soil Conservation Service (SCS) leads the National Cooperative Soil Survey (NCSS) and is responsible for collecting, storing, maintaining and distributing soil survey information for privately owned lands in the United States. A soil map in a soil survey is a representation of soil patterns in a landscape. The following information is based on Soil Conservation Service SSURGO data.

Soil Map ID: 1

Soil Component Name: CLEAR LAKE

Soil Surface Texture: clay

Hydrologic Group: Class D - Very slow infiltration rates. Soils are clayey, have a high water table, or are shallow to an impervious layer.

Soil Drainage Class: Poorly drained

Hydric Status: Partially hydric

Corrosion Potential - Uncoated Steel: High

Depth to Bedrock Min: > 0 inches

Depth to Watertable Min: > 0 inches

Soil Layer Information							
	Boundary			Classification		Saturated hydraulic conductivity micro m/sec	Soil Reaction (pH)
Layer	Upper	Lower	Soil Texture Class	AASHTO Group	Unified Soil		
1	0 inches	29 inches	clay	Silt-Clay Materials (more than 35 pct. passing No. 200), Clayey Soils.	FINE-GRAINED SOILS, Silts and Clays (liquid limit less than 50%), Lean Clay	Max: 1.4 Min: 0.42	Max: 8.4 Min: 7.4
2	29 inches	59 inches	clay	Silt-Clay Materials (more than 35 pct. passing No. 200), Clayey Soils.	FINE-GRAINED SOILS, Silts and Clays (liquid limit less than 50%), Lean Clay	Max: 1.4 Min: 0.42	Max: 8.4 Min: 7.4

Soil Map ID: 2

Soil Component Name: TIERRA

Soil Surface Texture: loam

Hydrologic Group: Class D - Very slow infiltration rates. Soils are clayey, have a high water table, or are shallow to an impervious layer.

Soil Drainage Class: Moderately well drained

Hydric Status: Not hydric

Corrosion Potential - Uncoated Steel: High

Depth to Bedrock Min: > 0 inches

Depth to Watertable Min: > 0 inches

Soil Layer Information							
	Boundary			Classification		Saturated hydraulic conductivity micro m/sec	Soil Reaction (pH)
Layer	Upper	Lower	Soil Texture Class	AASHTO Group	Unified Soil		
1	0 inches	25 inches	loam	Silt-Clay Materials (more than 35 pct. passing No. 200), Silty Soils.	FINE-GRAINED SOILS, Silts and Clays (liquid limit less than 50%), Lean Clay	Max: 4 Min: 1.4	Max: 8.4 Min: 7.9
2	25 inches	59 inches	clay	Silt-Clay Materials (more than 35 pct. passing No. 200), Silty Soils.	FINE-GRAINED SOILS, Silts and Clays (liquid limit less than 50%), Lean Clay	Max: 4 Min: 1.4	Max: 8.4 Min: 7.9
3	59 inches	70 inches	silty clay loam	Silt-Clay Materials (more than 35 pct. passing No. 200), Silty Soils.	FINE-GRAINED SOILS, Silts and Clays (liquid limit less than 50%), Lean Clay	Max: 4 Min: 1.4	Max: 8.4 Min: 7.9

Soil Map ID: 3

Soil Component Name: CUT AND FILL LAND (fill part)

Soil Surface Texture: clay

Hydrologic Group: Class D - Very slow infiltration rates. Soils are clayey, have a high water table, or are shallow to an impervious layer.

Soil Drainage Class:
Hydric Status: Not hydric

Corrosion Potential - Uncoated Steel: High

Depth to Bedrock Min: > 0 inches

Depth to Watertable Min: > 0 inches

Soil Layer Information							
	Boundary			Classification		Saturated hydraulic conductivity micro m/sec	Soil Reaction (pH)
Layer	Upper	Lower	Soil Texture Class	AASHTO Group	Unified Soil		
1	0 inches	59 inches	clay	Silt-Clay Materials (more than 35 pct. passing No. 200), Clayey Soils.	FINE-GRAINED SOILS, Silts and Clays (liquid limit less than 50%), Lean Clay	Max: 1.4 Min: 0.42	Max: 7.8 Min: 6.1

Soil Map ID: 4

Soil Component Name: CONEJO

Soil Surface Texture: clay loam

Hydrologic Group: Class C - Slow infiltration rates. Soils with layers impeding downward movement of water, or soils with moderately fine or fine textures.

Soil Drainage Class: Well drained

Hydric Status: Partially hydric

Corrosion Potential - Uncoated Steel: Moderate

Depth to Bedrock Min: > 0 inches

Depth to Watertable Min: > 0 inches

Soil Layer Information							
	Boundary			Classification		Saturated hydraulic conductivity micro m/sec	Soil Reaction (pH)
Layer	Upper	Lower	Soil Texture Class	AASHTO Group	Unified Soil		
1	0 inches	27 inches	clay loam	Silt-Clay Materials (more than 35 pct. passing No. 200), Clayey Soils.	FINE-GRAINED SOILS, Silts and Clays (liquid limit less than 50%), Lean Clay	Max: 4 Min: 1.4	Max: 7.3 Min: 6.1
2	27 inches	59 inches	clay loam	Silt-Clay Materials (more than 35 pct. passing No. 200), Clayey Soils.	FINE-GRAINED SOILS, Silts and Clays (liquid limit less than 50%), Lean Clay	Max: 4 Min: 1.4	Max: 7.3 Min: 6.1

GEOCHECK® - PHYSICAL SETTING SOURCE SUMMARY

LOCAL / REGIONAL WATER AGENCY RECORDS

EDR Local/Regional Water Agency records provide water well information to assist the environmental professional in assessing sources that may impact ground water flow direction, and in forming an opinion about the impact of contaminant migration on nearby drinking water wells.

WELL SEARCH DISTANCE INFORMATION

DATABASE	SEARCH DISTANCE (miles)
Federal USGS	1.000
Federal FRDS PWS	Nearest PWS within 1 mile
State Database	1.000

FEDERAL USGS WELL INFORMATION

MAP ID	WELL ID	LOCATION FROM TP
No Wells Found		

FEDERAL FRDS PUBLIC WATER SUPPLY SYSTEM INFORMATION

MAP ID	WELL ID	LOCATION FROM TP
No PWS System Found		

Note: PWS System location is not always the same as well location.

STATE DATABASE WELL INFORMATION

MAP ID	WELL ID	LOCATION FROM TP
1	CADWR8000036829	1/8 - 1/4 Mile West
8	CADWR8000036796	1/2 - 1 Mile South

PHYSICAL SETTING SOURCE MAP - 06086868.2r



- County Boundary
- Major Roads
- Contour Lines
- Earthquake Fault Lines
- Airports
- Earthquake epicenter, Richter 5 or greater
- Water Wells
- Public Water Supply Wells
- Cluster of Multiple Icons
- Groundwater Flow Direction
- GI Indeterminate Groundwater Flow at Location
- GV Groundwater Flow Varies at Location
- HD Closest Hydrogeological Data
- Oil, gas or related wells

SITE NAME: Moraga Road Storage	CLIENT: Rincon
ADDRESS: 2600 Moraga Road San Pablo CA 94806	CONTACT: Lauren Roenicke INQUIRY #: 06086868.2r
LAT/LONG: 37.967511 / 122.337719	DATE: June 09, 2020 1:55 pm

Copyright © 2020 EDR, Inc. © 2015 TomTom Rel. 2015.

GEOCHECK® - PHYSICAL SETTING SOURCE MAP FINDINGS

Map ID Direction Distance Elevation			Database	EDR ID Number
1 **West** **1/8 - 1/4 Mile** **Lower**			**CA WELLS**	**CADWR8000036829**
State Well #:	Not Reported	Station ID:	51310	
Well Name:	OW-2	Well Use:	Observation	
Well Type:	Single Well	Well Depth:	400	
Basin Name:	East Bay Plain	Well Completion Rpt #:	e0103473	
A2 **WSW** **1/4 - 1/2 Mile** **Lower**	Site ID: Groundwater Flow: Shallow Water Depth: Deep Water Depth: Average Water Depth: Date:	07-0016 SW Not Reported Not Reported 16 07/11/1988	**AQUIFLOW**	**38550**
A3 **West** **1/4 - 1/2 Mile** **Lower**	Site ID: Groundwater Flow: Shallow Water Depth: Deep Water Depth: Average Water Depth: Date:	05984 W to SW 18 20 Not Reported 01/04/1999	**AQUIFLOW**	**66263**
4 **ESE** **1/2 - 1 Mile** **Higher**	Site ID: Groundwater Flow: Shallow Water Depth: Deep Water Depth: Average Water Depth: Date:	39497 SSW 10.75 30.49 Not Reported 03/13/1995	**AQUIFLOW**	**66272**
5 **SW** **1/2 - 1 Mile** **Lower**	Site ID: Groundwater Flow: Shallow Water Depth: Deep Water Depth: Average Water Depth: Date:	07-0087 SSW 2 15 Not Reported 12/05/1997	**AQUIFLOW**	**38476**
6 **WNW** **1/2 - 1 Mile** **Lower**	Site ID: Groundwater Flow: Shallow Water Depth: Deep Water Depth: Average Water Depth: Date:	07-0127 W 8 12 Not Reported 06/05/1997	**AQUIFLOW**	**38525**
7 **SW** **1/2 - 1 Mile** **Lower**	Site ID: Groundwater Flow: Shallow Water Depth: Deep Water Depth: Average Water Depth: Date:	71287 Not Reported Not Reported Not Reported 9 08/14/1998	**AQUIFLOW**	**66265**

GEOCHECK® - PHYSICAL SETTING SOURCE MAP FINDINGS

Map ID Direction Distance Elevation			Database	EDR ID Number
8 **South** **1/2 - 1 Mile** **Higher**			**CA WELLS**	**CADWR8000036796**
State Well #:	Not Reported	Station ID:	51311	
Well Name:	OW-3	Well Use:	Observation	
Well Type:	Single Well	Well Depth:	240	
Basin Name:	East Bay Plain	Well Completion Rpt #:	233067	

1G **WNW** **1/2 - 1 Mile** **Lower**	Site ID: Groundwater Flow: Shallow Water Depth: Deep Water Depth: Average Water Depth: Date:	07-0127 W 8 12 Not Reported 06/05/1997	**AQUIFLOW**	**38525**
2G **West** **1/4 - 1/2 Mile** **Lower**	Site ID: Groundwater Flow: Shallow Water Depth: Deep Water Depth: Average Water Depth: Date:	05984 W to SW 18 20 Not Reported 01/04/1999	**AQUIFLOW**	**66263**
3G **WSW** **1/4 - 1/2 Mile** **Lower**	Site ID: Groundwater Flow: Shallow Water Depth: Deep Water Depth: Average Water Depth: Date:	07-0016 SW Not Reported Not Reported 16 07/11/1988	**AQUIFLOW**	**38550**
4G **ESE** **1/2 - 1 Mile** **Lower**	Site ID: Groundwater Flow: Shallow Water Depth: Deep Water Depth: Average Water Depth: Date:	39497 SSW 10.75 30.49 Not Reported 03/13/1995	**AQUIFLOW**	**66272**
5G **SW** **1/2 - 1 Mile** **Lower**	Site ID: Groundwater Flow: Shallow Water Depth: Deep Water Depth: Average Water Depth: Date:	07-0087 SSW 2 15 Not Reported 12/05/1997	**AQUIFLOW**	**38476**
6G **SW** **1/2 - 1 Mile** **Lower**	Site ID: Groundwater Flow: Shallow Water Depth: Deep Water Depth: Average Water Depth: Date:	71287 Not Reported Not Reported Not Reported 9 08/14/1998	**AQUIFLOW**	**66265**

GEOCHECK® - PHYSICAL SETTING SOURCE MAP FINDINGS
RADON

AREA RADON INFORMATION

State Database: CA Radon

Radon Test Results

Zipcode	Num Tests	> 4 pCi/L
94806	28	0

Federal EPA Radon Zone for CONTRA COSTA County: 2

Note: Zone 1 indoor average level > 4 pCi/L.
: Zone 2 indoor average level >= 2 pCi/L and <= 4 pCi/L.
: Zone 3 indoor average level < 2 pCi/L.

Federal Area Radon Information for Zip Code: 94806

Number of sites tested: 1

Area	Average Activity	% <4 pCi/L	% 4-20 pCi/L	% >20 pCi/L
Living Area - 1st Floor	0.100 pCi/L	100%	0%	0%
Living Area - 2nd Floor	Not Reported	Not Reported	Not Reported	Not Reported
Basement	Not Reported	Not Reported	Not Reported	Not Reported

PHYSICAL SETTING SOURCE RECORDS SEARCHED

TOPOGRAPHIC INFORMATION

USGS 7.5' Digital Elevation Model (DEM)
Source: United States Geologic Survey
EDR acquired the USGS 7.5' Digital Elevation Model in 2002 and updated it in 2006. The 7.5 minute DEM corresponds to the USGS 1:24,000- and 1:25,000-scale topographic quadrangle maps. The DEM provides elevation data with consistent elevation units and projection.

Current USGS 7.5 Minute Topographic Map
Source: U.S. Geological Survey

HYDROLOGIC INFORMATION

Flood Zone Data: This data was obtained from the Federal Emergency Management Agency (FEMA). It depicts 100-year and 500-year flood zones as defined by FEMA. It includes the National Flood Hazard Layer (NFHL) which incorporates Flood Insurance Rate Map (FIRM) data and Q3 data from FEMA in areas not covered by NFHL.
Source: FEMA
Telephone: 877-336-2627
Date of Government Version: 2003, 2015

NWI: National Wetlands Inventory. This data, available in select counties across the country, was obtained by EDR in 2002, 2005 and 2010 from the U.S. Fish and Wildlife Service.

State Wetlands Data: Wetland Inventory
Source: Department of Fish and Wildlife
Telephone: 916-445-0411

HYDROGEOLOGIC INFORMATION

AQUIFLOW^{R} Information System
Source: EDR proprietary database of groundwater flow information
EDR has developed the AQUIFLOW Information System (AIS) to provide data on the general direction of groundwater flow at specific points. EDR has reviewed reports submitted to regulatory authorities at select sites and has extracted the date of the report, hydrogeologically determined groundwater flow direction and depth to water table information.

GEOLOGIC INFORMATION

Geologic Age and Rock Stratigraphic Unit
Source: P.G. Schruben, R.E. Arndt and W.J. Bawiec, Geology of the Conterminous U.S. at 1:2,500,000 Scale - A digital representation of the 1974 P.B. King and H.M. Beikman Map, USGS Digital Data Series DDS - 11 (1994).

STATSGO: State Soil Geographic Database
Source: Department of Agriculture, Natural Resources Conservation Service (NRCS)
The U.S. Department of Agriculture's (USDA) Natural Resources Conservation Service (NRCS) leads the national Conservation Soil Survey (NCSS) and is responsible for collecting, storing, maintaining and distributing soil survey information for privately owned lands in the United States. A soil map in a soil survey is a representation of soil patterns in a landscape. Soil maps for STATSGO are compiled by generalizing more detailed (SSURGO) soil survey maps.

SSURGO: Soil Survey Geographic Database
Source: Department of Agriculture, Natural Resources Conservation Service (NRCS)
Telephone: 800-672-5559
SSURGO is the most detailed level of mapping done by the Natural Resources Conservation Service, mapping scales generally range from 1:12,000 to 1:63,360. Field mapping methods using national standards are used to construct the soil maps in the Soil Survey Geographic (SSURGO) database. SSURGO digitizing duplicates the original soil survey maps. This level of mapping is designed for use by landowners, townships and county natural resource planning and management.

PHYSICAL SETTING SOURCE RECORDS SEARCHED

LOCAL / REGIONAL WATER AGENCY RECORDS

FEDERAL WATER WELLS

PWS: Public Water Systems
Source: EPA/Office of Drinking Water
Telephone: 202-564-3750
Public Water System data from the Federal Reporting Data System. A PWS is any water system which provides water to at least 25 people for at least 60 days annually. PWSs provide water from wells, rivers and other sources.

PWS ENF: Public Water Systems Violation and Enforcement Data
Source: EPA/Office of Drinking Water
Telephone: 202-564-3750
Violation and Enforcement data for Public Water Systems from the Safe Drinking Water Information System (SDWIS) after August 1995. Prior to August 1995, the data came from the Federal Reporting Data System (FRDS).

USGS Water Wells: USGS National Water Inventory System (NWIS)
This database contains descriptive information on sites where the USGS collects or has collected data on surface water and/or groundwater. The groundwater data includes information on wells, springs, and other sources of groundwater.

STATE RECORDS

Water Well Database
Source: Department of Water Resources
Telephone: 916-651-9648

California Drinking Water Quality Database
Source: Department of Public Health
Telephone: 916-324-2319
The database includes all drinking water compliance and special studies monitoring for the state of California since 1984. It consists of over 3,200,000 individual analyses along with well and water system information.

OTHER STATE DATABASE INFORMATION

California Oil and Gas Well Locations
Source: Dept of Conservation, Geologic Energy Management Division
Telephone: 916-323-1779
Oil and Gas well locations in the state.

California Earthquake Fault Lines
Source: California Division of Mines and Geology
The fault lines displayed on EDR's Topographic map are digitized quaternary fault lines prepared in 1975 by the United State Geological Survey. Additional information (also from 1975) regarding activity at specific fault lines comes from California's Preliminary Fault Activity Map prepared by the California Division of Mines and Geology.

RADON

State Database: CA Radon
Source: Department of Public Health
Telephone: 916-210-8558
Radon Database for California

Area Radon Information
Source: USGS
Telephone: 703-356-4020
The National Radon Database has been developed by the U.S. Environmental Protection Agency (USEPA) and is a compilation of the EPA/State Residential Radon Survey and the National Residential Radon Survey. The study covers the years 1986 - 1992. Where necessary data has been supplemented by information collected at private sources such as universities and research institutions.

PHYSICAL SETTING SOURCE RECORDS SEARCHED

EPA Radon Zones
Source: EPA
Telephone: 703-356-4020
Sections 307 & 309 of IRAA directed EPA to list and identify areas of U.S. with the potential for elevated indoor radon levels.

OTHER

Airport Landing Facilities: Private and public use landing facilities
Source: Federal Aviation Administration, 800-457-6656

Epicenters: World earthquake epicenters, Richter 5 or greater
Source: Department of Commerce, National Oceanic and Atmospheric Administration

California Earthquake Fault Lines: The fault lines displayed on EDR's Topographic map are digitized quaternary fault lines, prepared in 1975 by the United State Geological Survey. Additional information (also from 1975) regarding activity at specific fault lines comes from California's Preliminary Fault Activity Map prepared by the California Division of Mines and Geology.

STREET AND ADDRESS INFORMATION

© 2015 TomTom North America, Inc. All rights reserved. This material is proprietary and the subject of copyright protection and other intellectual property rights owned by or licensed to Tele Atlas North America, Inc. The use of this material is subject to the terms of a license agreement. You will be held liable for any unauthorized copying or disclosure of this material.

Appendix C

Historical Research Documentation

Moraga Road Storage
2600 Moraga Road
San Pablo, CA 94806

Inquiry Number: 6086868.3
June 09, 2020

Certified Sanborn® Map Report

6 Armstrong Road, 4th floor
Shelton, CT 06484
Toll Free: 800.352.0050
www.edrnet.com

Certified Sanborn® Map Report

06/09/20

Site Name:

Moraga Road Storage
2600 Moraga Road
San Pablo, CA 94806
EDR Inquiry # 6086868.3

Client Name:

Rincon
180 North Ashwood Avenue
Ventura, CA 93003-0000
Contact: Lauren Roenicke

The Sanborn Library has been searched by EDR and maps covering the target property location as provided by Rincon were identified for the years listed below. The Sanborn Library is the largest, most complete collection of fire insurance maps. The collection includes maps from Sanborn, Bromley, Perris & Browne, Hopkins, Barlow, and others. Only Environmental Data Resources Inc. (EDR) is authorized to grant rights for commercial reproduction of maps by the Sanborn Library LLC, the copyright holder for the collection. Results can be authenticated by visiting www.edrnet.com/sanborn.

The Sanborn Library is continually enhanced with newly identified map archives. This report accesses all maps in the collection as of the day this report was generated.

Certified Sanborn Results:

Certification # 1980-47D5-A72D

PO # 19-08744

Project Moraga Rd Storage

UNMAPPED PROPERTY

This report certifies that the complete holdings of the Sanborn Library, LLC collection have been searched based on client supplied target property information, and fire insurance maps covering the target property were not found.

Sanborn® Library search results

Certification #: 1980-47D5-A72D

The Sanborn Library includes more than 1.2 million fire insurance maps from Sanborn, Bromley, Perris & Browne, Hopkins, Barlow and others which track historical property usage in approximately 12,000 American cities and towns. Collections searched:

- ☑ Library of Congress
- ☑ University Publications of America
- ☑ EDR Private Collection

The Sanborn Library LLC Since 1866™

Limited Permission To Make Copies

Rincon (the client) is permitted to make up to FIVE photocopies of this Sanborn Map transmittal and each fire insurance map accompanying this report solely for the limited use of its customer. No one other than the client is authorized to make copies. Upon request made directly to an EDR Account Executive, the client may be permitted to make a limited number of additional photocopies. This permission is conditioned upon compliance by the client, its customer and their agents with EDR's copyright policy; a copy of which is available upon request.

Disclaimer - Copyright and Trademark Notice

This Report contains certain information obtained from a variety of public and other sources reasonably available to Environmental Data Resources, Inc. It cannot be concluded from this Report that coverage information for the target and surrounding properties does not exist from other sources. NO WARRANTY EXPRESSED OR IMPLIED, IS MADE WHATSOEVER IN CONNECTION WITH THIS REPORT. ENVIRONMENTAL DATA RESOURCES, INC. SPECIFICALLY DISCLAIMS THE MAKING OF ANY SUCH WARRANTIES, INCLUDING WITHOUT LIMITATION, MERCHANTABILITY OR FITNESS FOR A PARTICULAR USE OR PURPOSE. ALL RISK IS ASSUMED BY THE USER. IN NO EVENT SHALL ENVIRONMENTAL DATA RESOURCES, INC. BE LIABLE TO ANYONE, WHETHER ARISING OUT OF ERRORS OR OMISSIONS, NEGLIGENCE, ACCIDENT OR ANY OTHER CAUSE, FOR ANY LOSS OF DAMAGE, INCLUDING, WITHOUT LIMITATION, SPECIAL, INCIDENTAL, CONSEQUENTIAL, OR EXEMPLARY DAMAGES. ANY LIABILITY ON THE PART OF ENVIRONMENTAL DATA RESOURCES, INC. IS STRICTLY LIMITED TO A REFUND OF THE AMOUNT PAID FOR THIS REPORT. Purchaser accepts this Report "AS IS". Any analyses, estimates, ratings, environmental risk levels or risk codes provided in this Report are provided for illustrative purposes only, and are not intended to provide, nor should they be interpreted as providing any facts regarding, or prediction or forecast of, any environmental risk for any property. Only a Phase I Environmental Site Assessment performed by an environmental professional can provide information regarding the environmental risk for any property. Additionally, the information provided in this Report is not to be construed as legal advice.

Copyright 2020 by Environmental Data Resources, Inc. All rights reserved. Reproduction in any media or format, in whole or in part, of any report or map of Environmental Data Resources, Inc., or its affiliates, is prohibited without prior written permission.

EDR and its logos (including Sanborn and Sanborn Map) are trademarks of Environmental Data Resources, Inc. or its affiliates. All other trademarks used herein are the property of their respective owners.

Moraga Road Storage
2600 Moraga Road
San Pablo, CA 94806

Inquiry Number: 6086868.4
June 09, 2020

EDR Historical Topo Map Report

with QuadMatch™

6 Armstrong Road, 4th floor
Shelton, CT 06484
Toll Free: 800.352.0050
www.edrnet.com

EDR Historical Topo Map Report

06/09/20

Site Name:

Moraga Road Storage
2600 Moraga Road
San Pablo, CA 94806
EDR Inquiry # 6086868.4

Client Name:

Rincon
180 North Ashwood Avenue
Ventura, CA 93003-0000
Contact: Lauren Roenicke

EDR Topographic Map Library has been searched by EDR and maps covering the target property location as provided by Rincon were identified for the years listed below. EDR's Historical Topo Map Report is designed to assist professionals in evaluating potential liability on a target property resulting from past activities. EDRs Historical Topo Map Report includes a search of a collection of public and private color historical topographic maps, dating back to the late 1800s.

Search Results:

P.O.# 19-08744

Project: Moraga Rd Storage

Coordinates:

Latitude:	37.967511 37° 58' 3" North
Longitude:	-122.337719 -122° 20' 16" West
UTM Zone:	Zone 10 North
UTM X Meters:	558172.46
UTM Y Meters:	4202417.15
Elevation:	61.00' above sea level

Maps Provided:

2012	1948
1996	1947
1995	1915
1980	1899
1973	1895
1968	
1959	
1949	

Disclaimer - Copyright and Trademark Notice

This Report contains certain information obtained from a variety of public and other sources reasonably available to Environmental Data Resources, Inc. It cannot be concluded from this Report that coverage information for the target and surrounding properties does not exist from other sources. NO WARRANTY EXPRESSED OR IMPLIED, IS MADE WHATSOEVER IN CONNECTION WITH THIS REPORT. ENVIRONMENTAL DATA RESOURCES, INC. SPECIFICALLY DISCLAIMS THE MAKING OF ANY SUCH WARRANTIES, INCLUDING WITHOUT LIMITATION, MERCHANTABILITY OR FITNESS FOR A PARTICULAR USE OR PURPOSE. ALL RISK IS ASSUMED BY THE USER. IN NO EVENT SHALL ENVIRONMENTAL DATA RESOURCES, INC. BE LIABLE TO ANYONE, WHETHER ARISING OUT OF ERRORS OR OMISSIONS, NEGLIGENCE, ACCIDENT OR ANY OTHER CAUSE, FOR ANY LOSS OF DAMAGE, INCLUDING, WITHOUT LIMITATION, SPECIAL, INCIDENTAL, CONSEQUENTIAL, OR EXEMPLARY DAMAGES. ANY LIABILITY ON THE PART OF ENVIRONMENTAL DATA RESOURCES, INC. IS STRICTLY LIMITED TO A REFUND OF THE AMOUNT PAID FOR THIS REPORT. Purchaser accepts this Report "AS IS". Any analyses, estimates, ratings, environmental risk levels or risk codes provided in this Report are provided for illustrative purposes only, and are not intended to provide, nor should they be interpreted as providing any facts regarding, or prediction or forecast of, any environmental risk for any property. Only a Phase I Environmental Site Assessment performed by an environmental professional can provide information regarding the environmental risk for any property. Additionally, the information provided in this Report is not to be construed as legal advice.

Copyright 2020 by Environmental Data Resources, Inc. All rights reserved. Reproduction in any media or format, in whole or in part, of any report or map of Environmental Data Resources, Inc., or its affiliates, is prohibited without prior written permission.

EDR and its logos (including Sanborn and Sanborn Map) are trademarks of Environmental Data Resources, Inc. or its affiliates. All other trademarks used herein are the property of their respective owners.

Topo Sheet Key

This EDR Topo Map Report is based upon the following USGS topographic map sheets.

2012 Source Sheets



Richmond
2012
7.5-minute, 24000

1996 Source Sheets

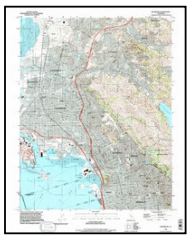

Richmond
1996
7.5-minute, 24000
Aerial Photo Revised 1993

1995 Source Sheets

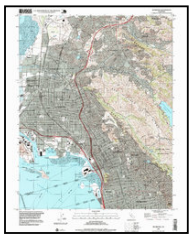

Richmond
1995
7.5-minute, 24000
Aerial Photo Revised 1993

1980 Source Sheets

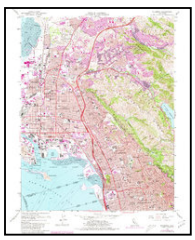

Richmond
1980
7.5-minute, 24000
Aerial Photo Revised 1979

Topo Sheet Key

This EDR Topo Map Report is based upon the following USGS topographic map sheets.

1973 Source Sheets

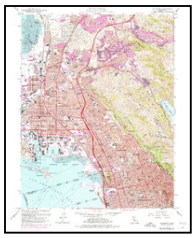

Richmond
1973
7.5-minute, 24000
Aerial Photo Revised 1973

1968 Source Sheets



Richmond
1968
7.5-minute, 24000
Aerial Photo Revised 1968

1959 Source Sheets

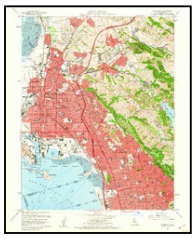

Richmond
1959
7.5-minute, 24000
Aerial Photo Revised 1958

1949 Source Sheets

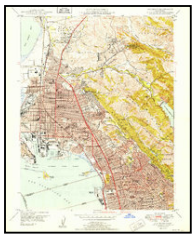

Richmond
1949
7.5-minute, 24000
Aerial Photo Revised 1946

Topo Sheet Key

This EDR Topo Map Report is based upon the following USGS topographic map sheets.

1948 Source Sheets

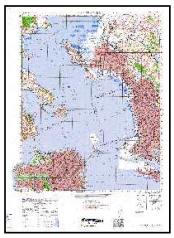

SAN FRANCISCO
1948
15-minute, 50000

1947 Source Sheets

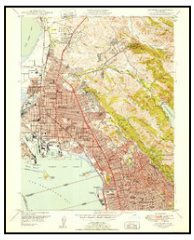

Richmond
1947
7.5-minute, 24000
Aerial Photo Revised 1946

1915 Source Sheets



San Francisco
1915
15-minute, 62500

1899 Source Sheets



San Francisco
1899
15-minute, 62500

Topo Sheet Key

This EDR Topo Map Report is based upon the following USGS topographic map sheets.

1895 Source Sheets



San Francisco
1895
15-minute, 62500

Historical Topo Map

2012

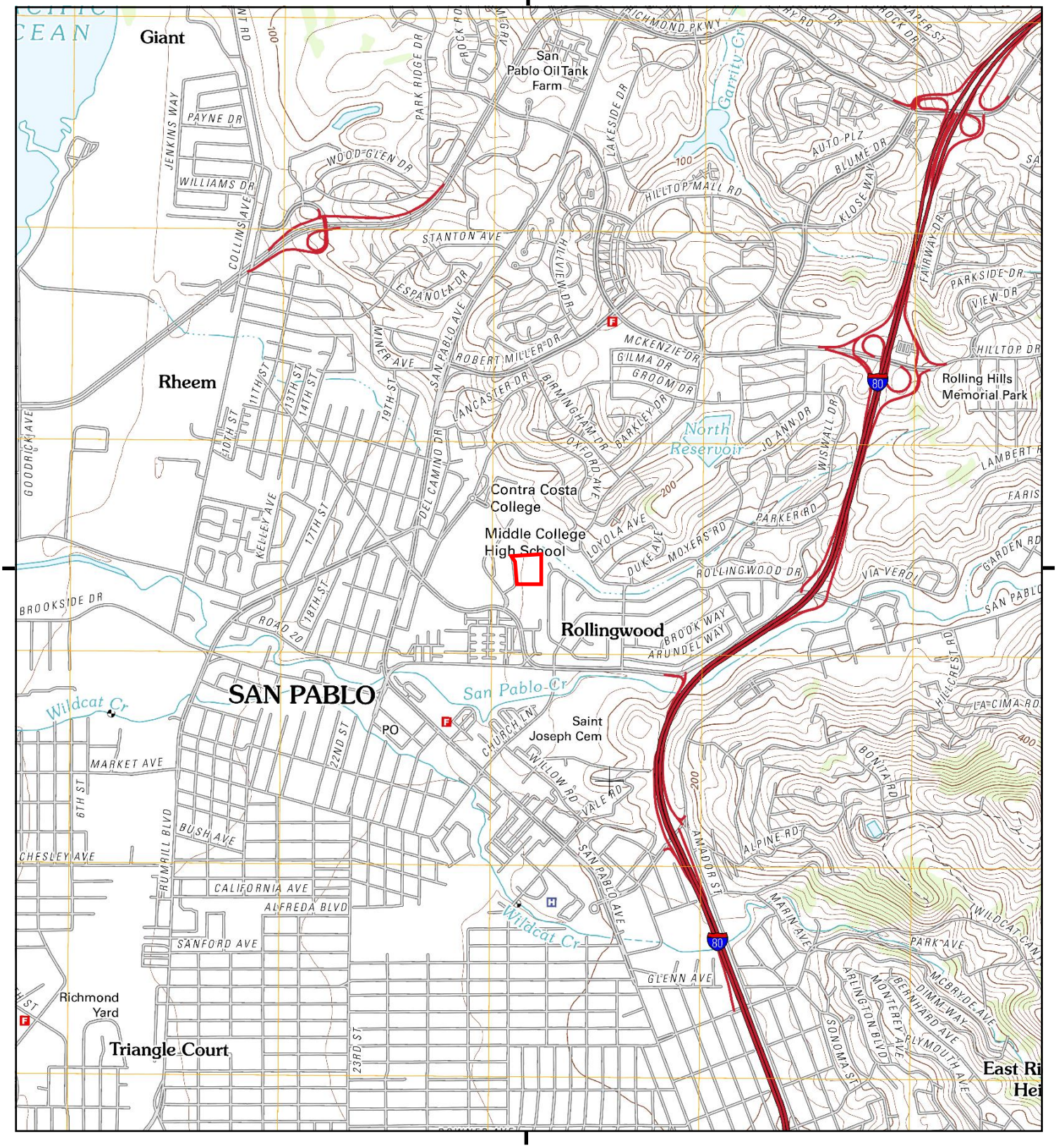

This report includes information from the following map sheet(s).

0 Miles 0.25 0.5 1 1.5

NW N NE
W E
SW S SE

TP, Richmond, 2012, 7.5-minute

SITE NAME: Moraga Road Storage
ADDRESS: 2600 Moraga Road
San Pablo, CA 94806
CLIENT: Rincon

N

Historical Topo Map

1996

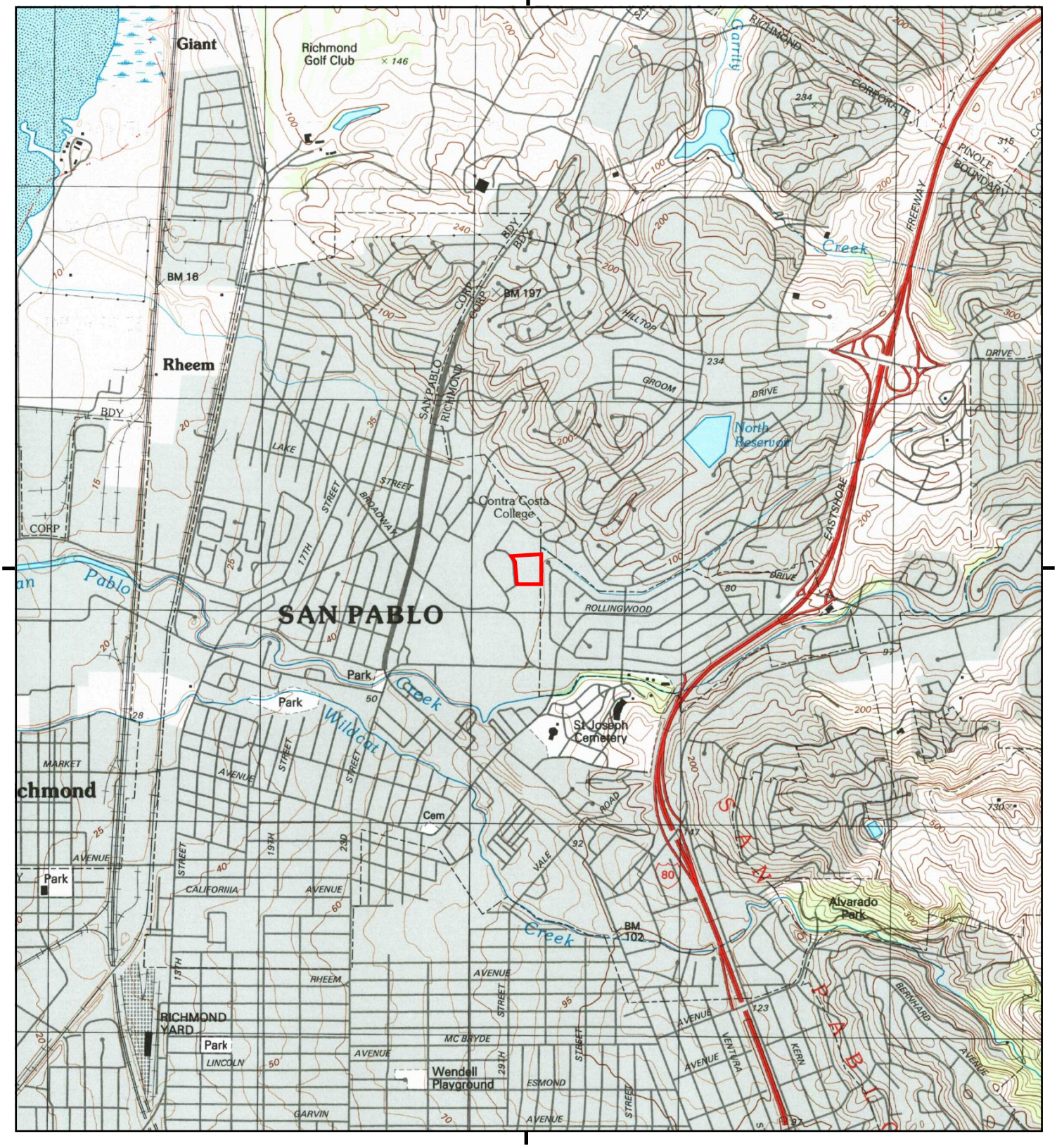

This report includes information from the following map sheet(s).

0 Miles 0.25 0.5 1 1.5

NW N NE
W E
SW S SE

TP, Richmond, 1996, 7.5-minute

SITE NAME: Moraga Road Storage
ADDRESS: 2600 Moraga Road
San Pablo, CA 94806
CLIENT: Rincon

N

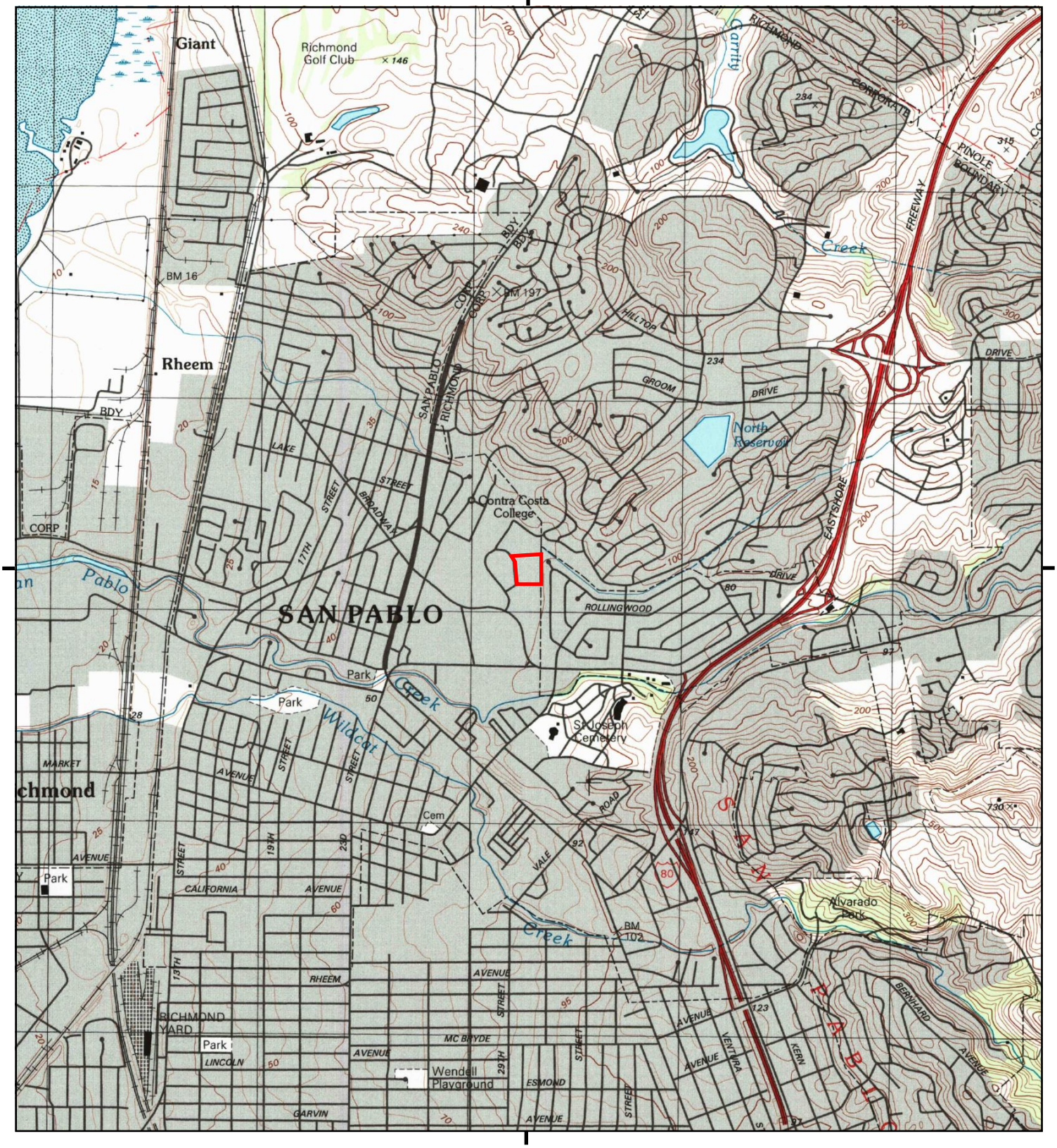

This report includes information from the following map sheet(s).

0 Miles 0.25 0.5 1 1.5

NW N NE
W E
SW S SE

TP, Richmond, 1995, 7.5-minute

SITE NAME: Moraga Road Storage
ADDRESS: 2600 Moraga Road
San Pablo, CA 94806
CLIENT: Rincon

N

Historical Topo Map

1980

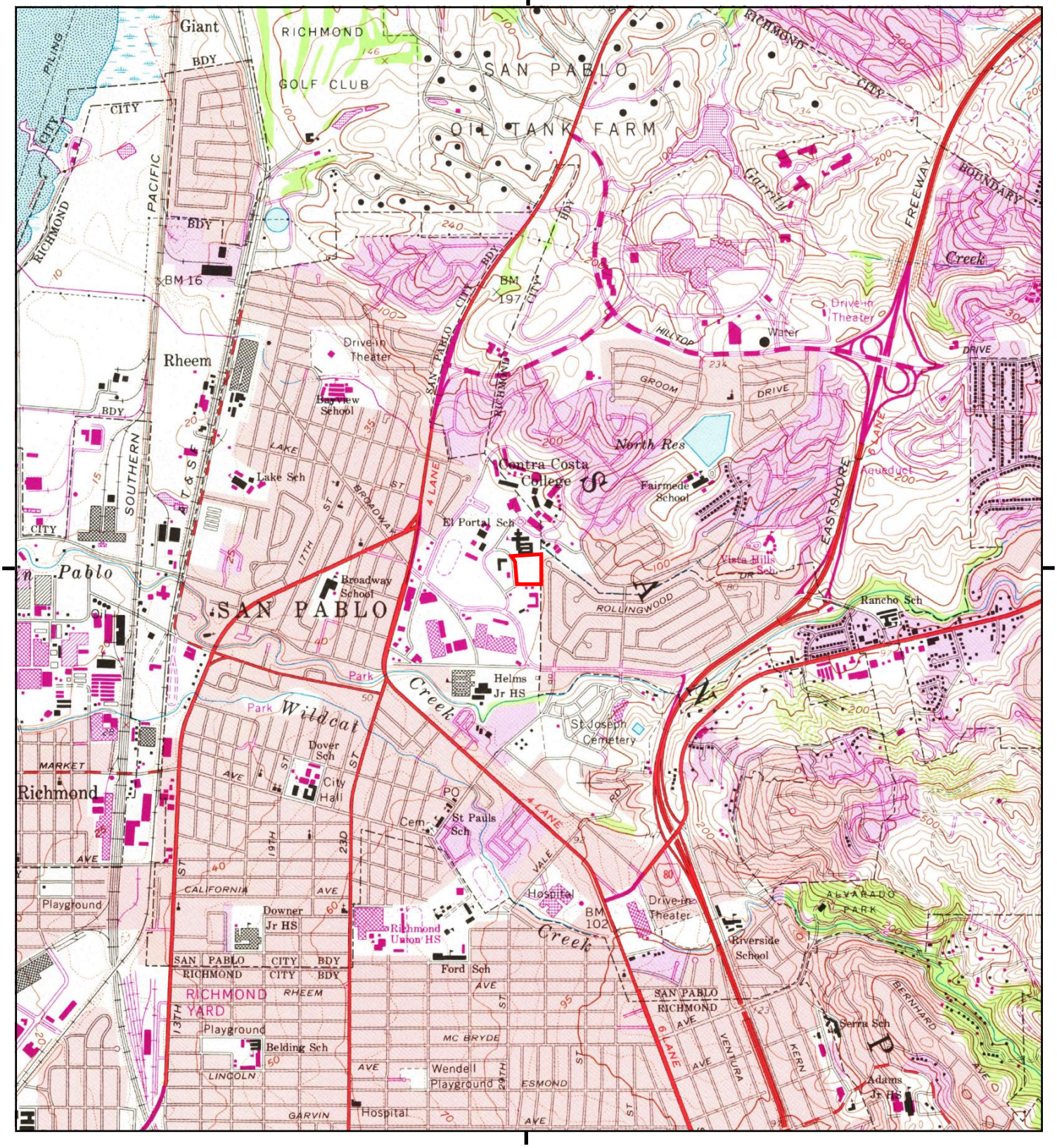

This report includes information from the following map sheet(s).

0 Miles 0.25 0.5 1 1.5

NW N NE
W E
SW S SE

TP, Richmond, 1980, 7.5-minute

SITE NAME: Moraga Road Storage
ADDRESS: 2600 Moraga Road
San Pablo, CA 94806
CLIENT: Rincon

N

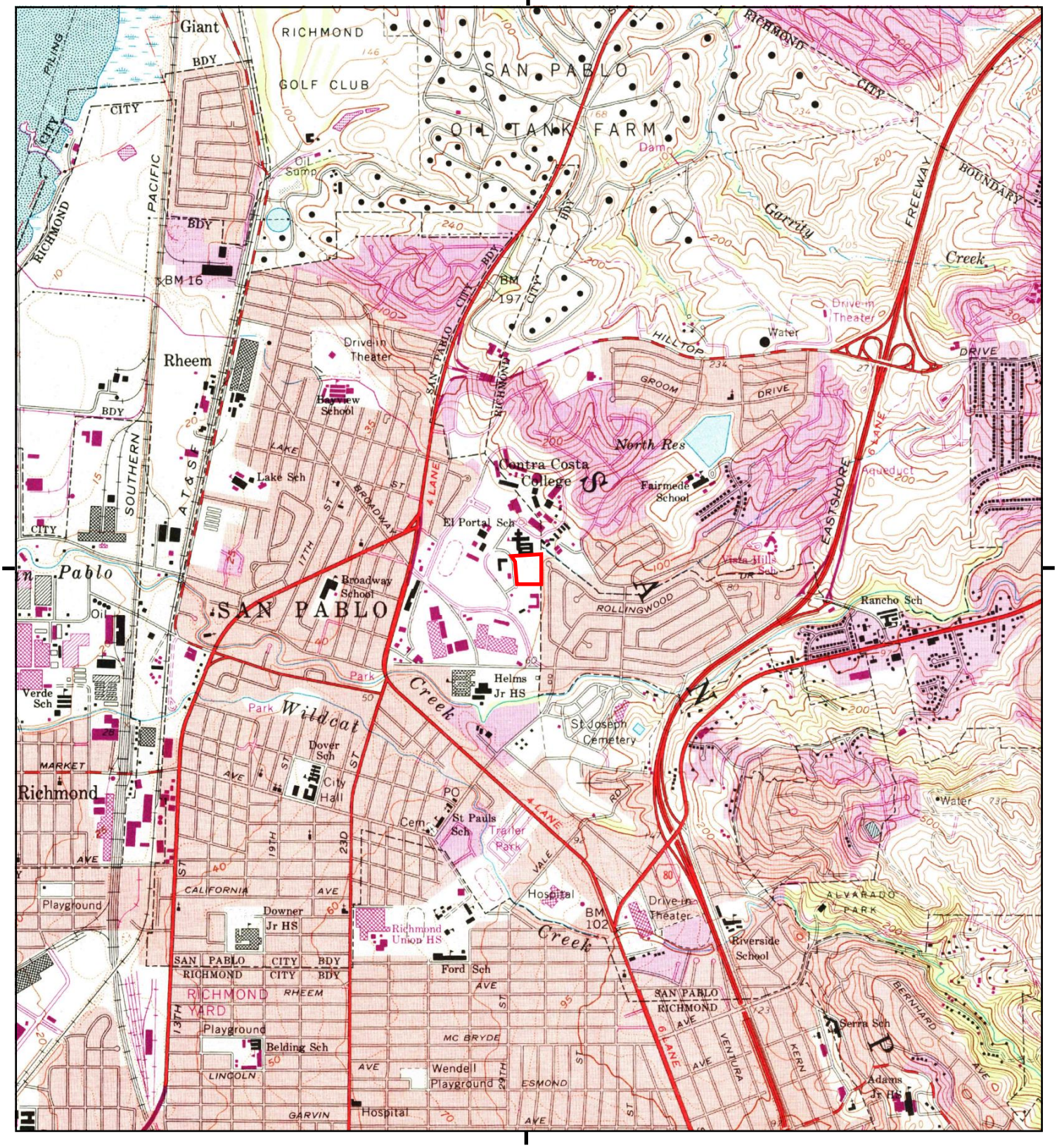

This report includes information from the following map sheet(s).

0 Miles 0.25 0.5 1 1.5

NW N NE
W E
SW S SE

TP, Richmond, 1973, 7.5-minute

SITE NAME: Moraga Road Storage
ADDRESS: 2600 Moraga Road
San Pablo, CA 94806
CLIENT: Rincon

N

Historical Topo Map

1968

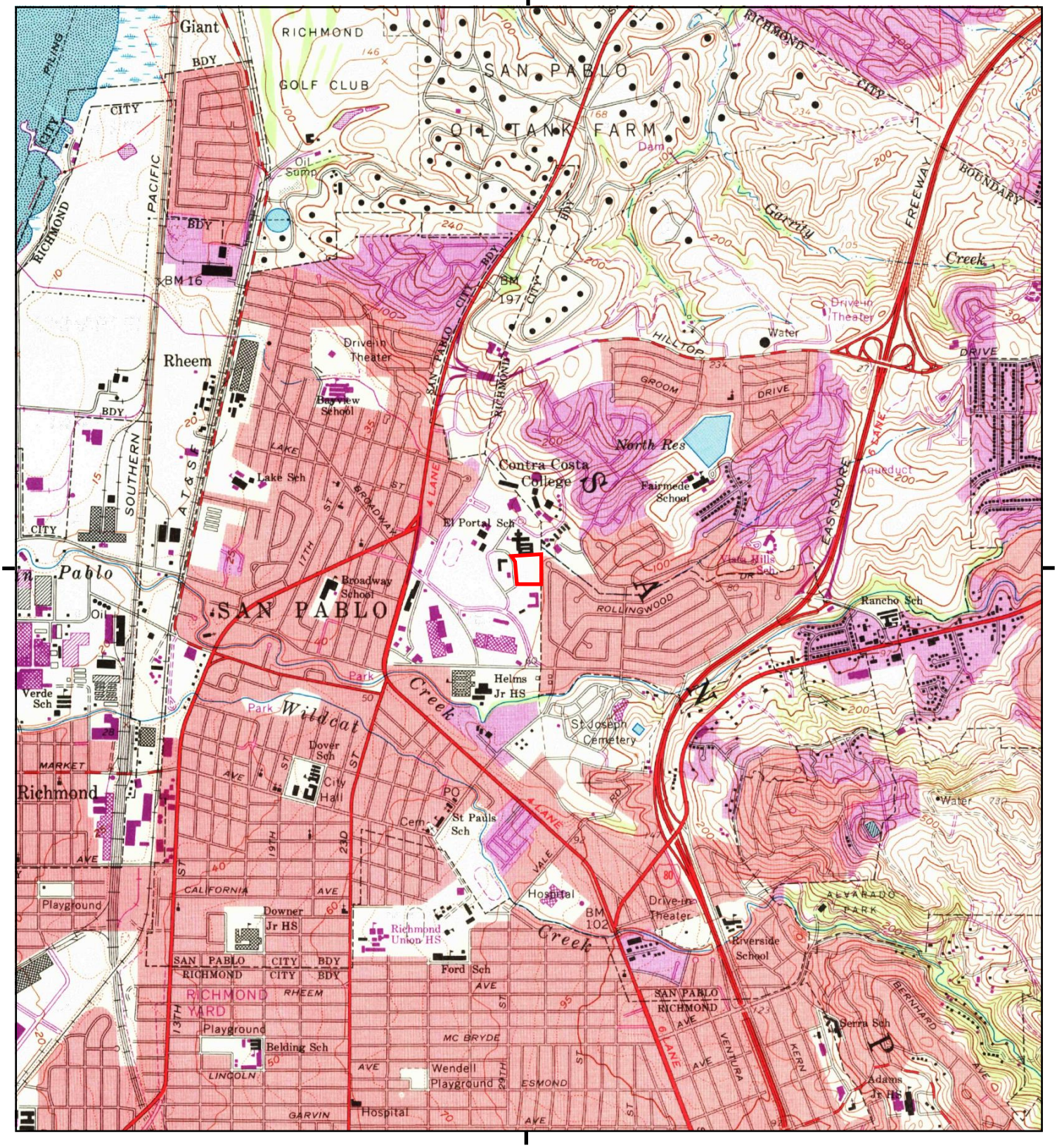

This report includes information from the following map sheet(s).

0 Miles 0.25 0.5 1 1.5

NW N NE
W E
SW S SE

TP, Richmond, 1968, 7.5-minute

SITE NAME: Moraga Road Storage
ADDRESS: 2600 Moraga Road
San Pablo, CA 94806
CLIENT: Rincon

N

Historical Topo Map

1959

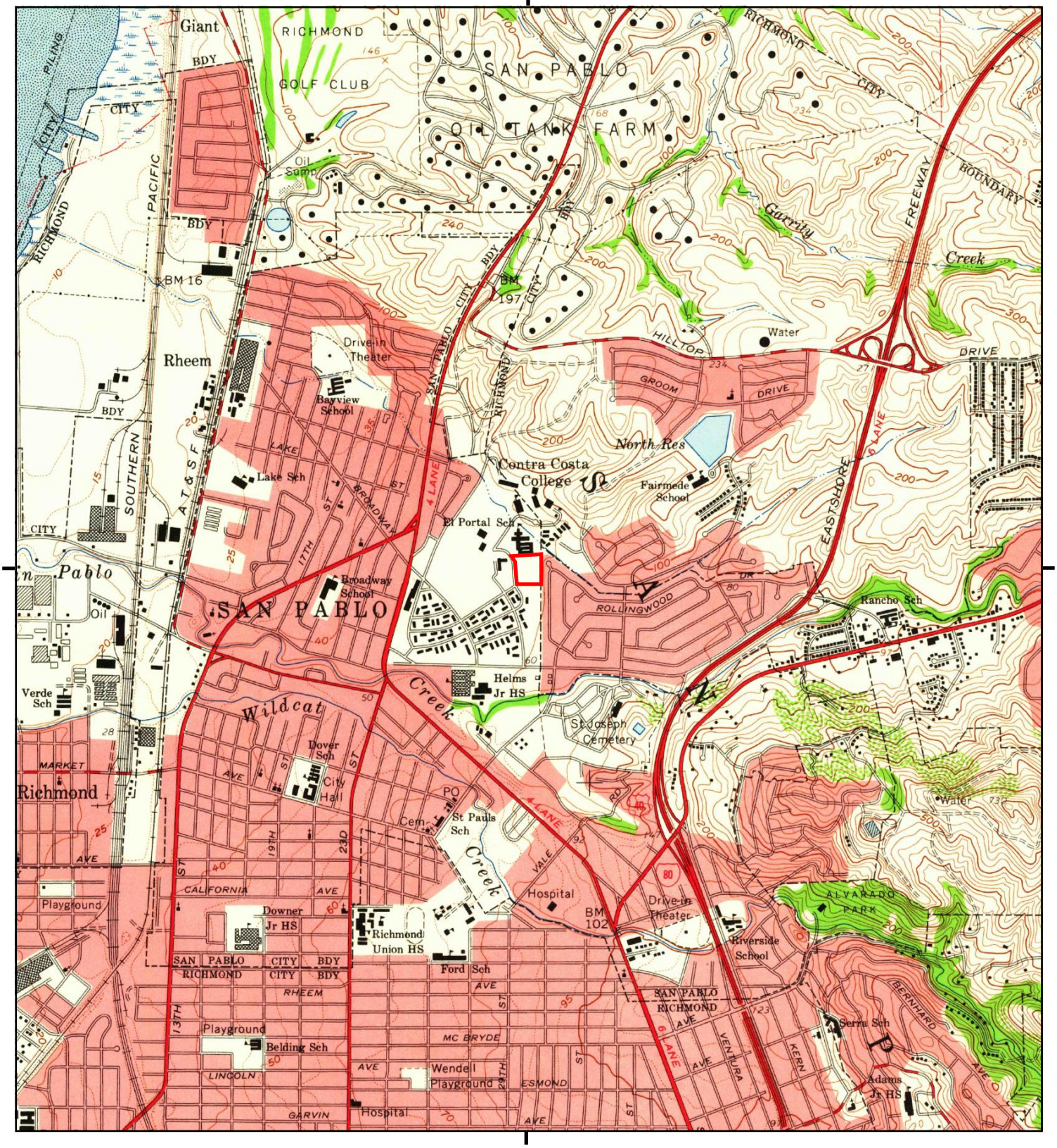

This report includes information from the following map sheet(s).

0 Miles 0.25 0.5 1 1.5

NW N NE
W E
SW S SE

TP, Richmond, 1959, 7.5-minute

SITE NAME: Moraga Road Storage
ADDRESS: 2600 Moraga Road
San Pablo, CA 94806
CLIENT: Rincon

N

Historical Topo Map

1949

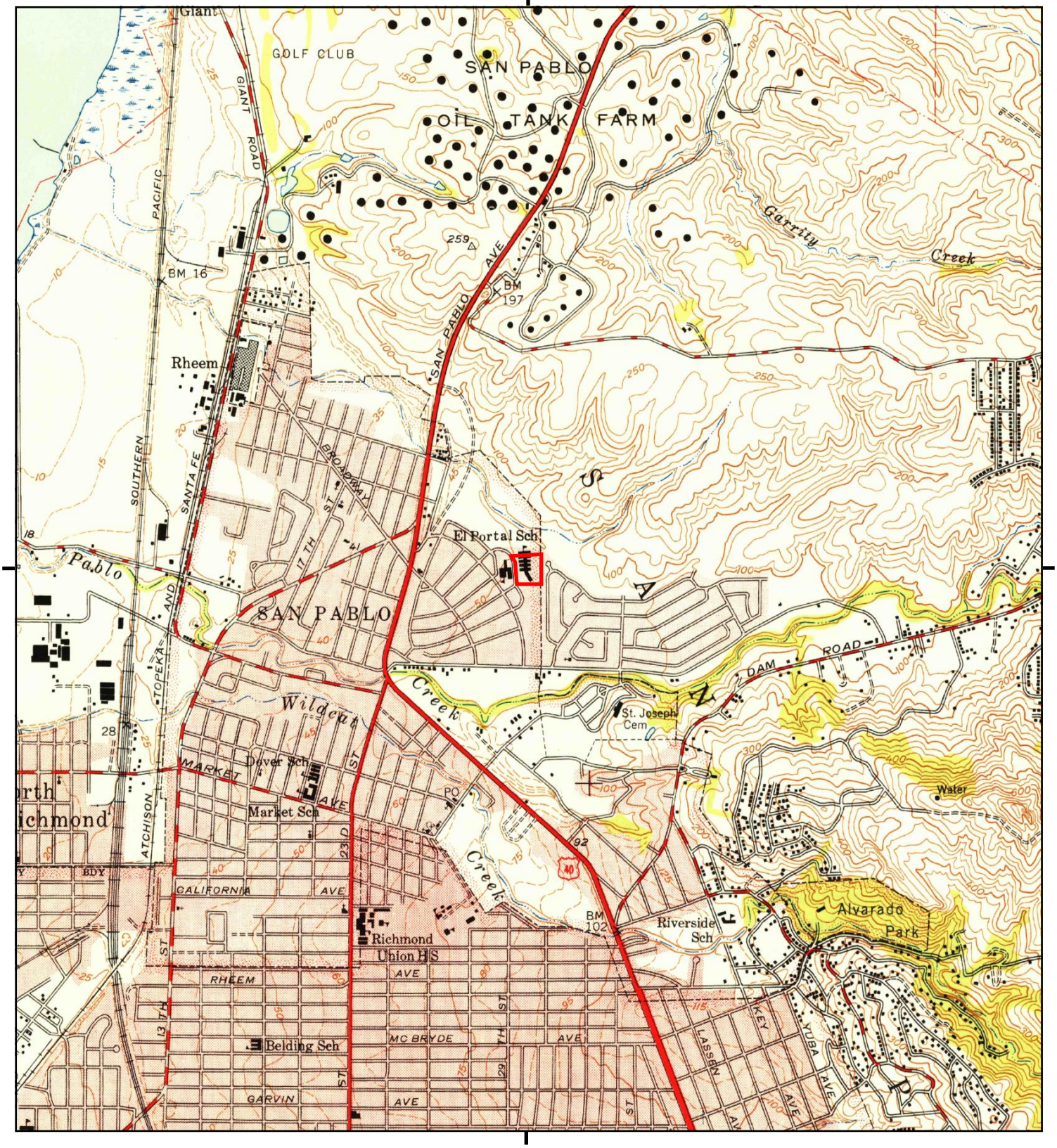

This report includes information from the following map sheet(s).

0 Miles 0.25 0.5 1 1.5

NW N NE
W E
SW S SE

TP, Richmond, 1949, 7.5-minute

SITE NAME: Moraga Road Storage
ADDRESS: 2600 Moraga Road
San Pablo, CA 94806
CLIENT: Rincon

N

Historical Topo Map

1948

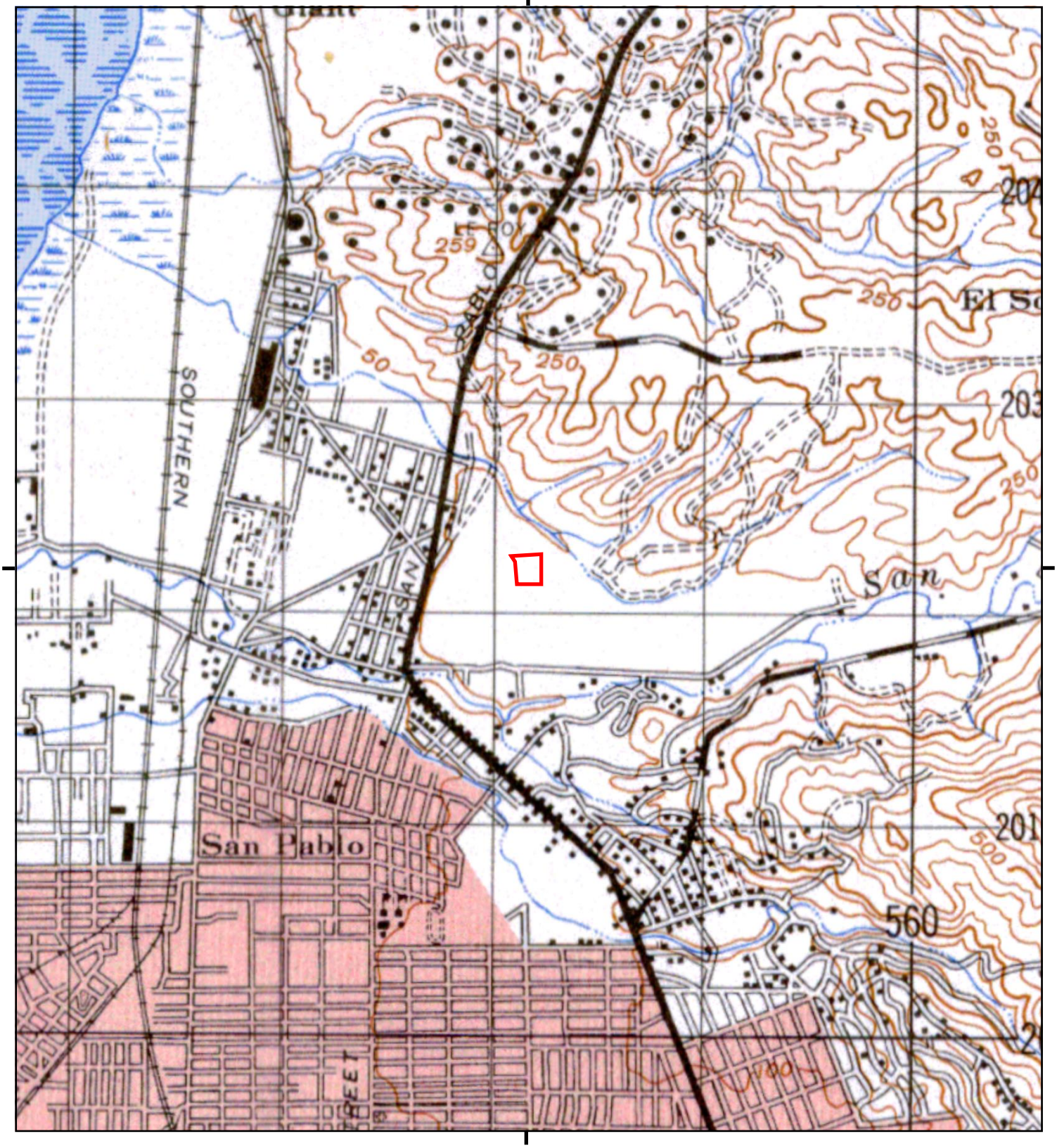

This report includes information from the following map sheet(s).

0 Miles 0.25 0.5 1 1.5

NW N NE
W E
SW S SE

TP, SAN FRANCISCO, 1948, 15-minute

SITE NAME: Moraga Road Storage
ADDRESS: 2600 Moraga Road
San Pablo, CA 94806
CLIENT: Rincon

N

Historical Topo Map

1947

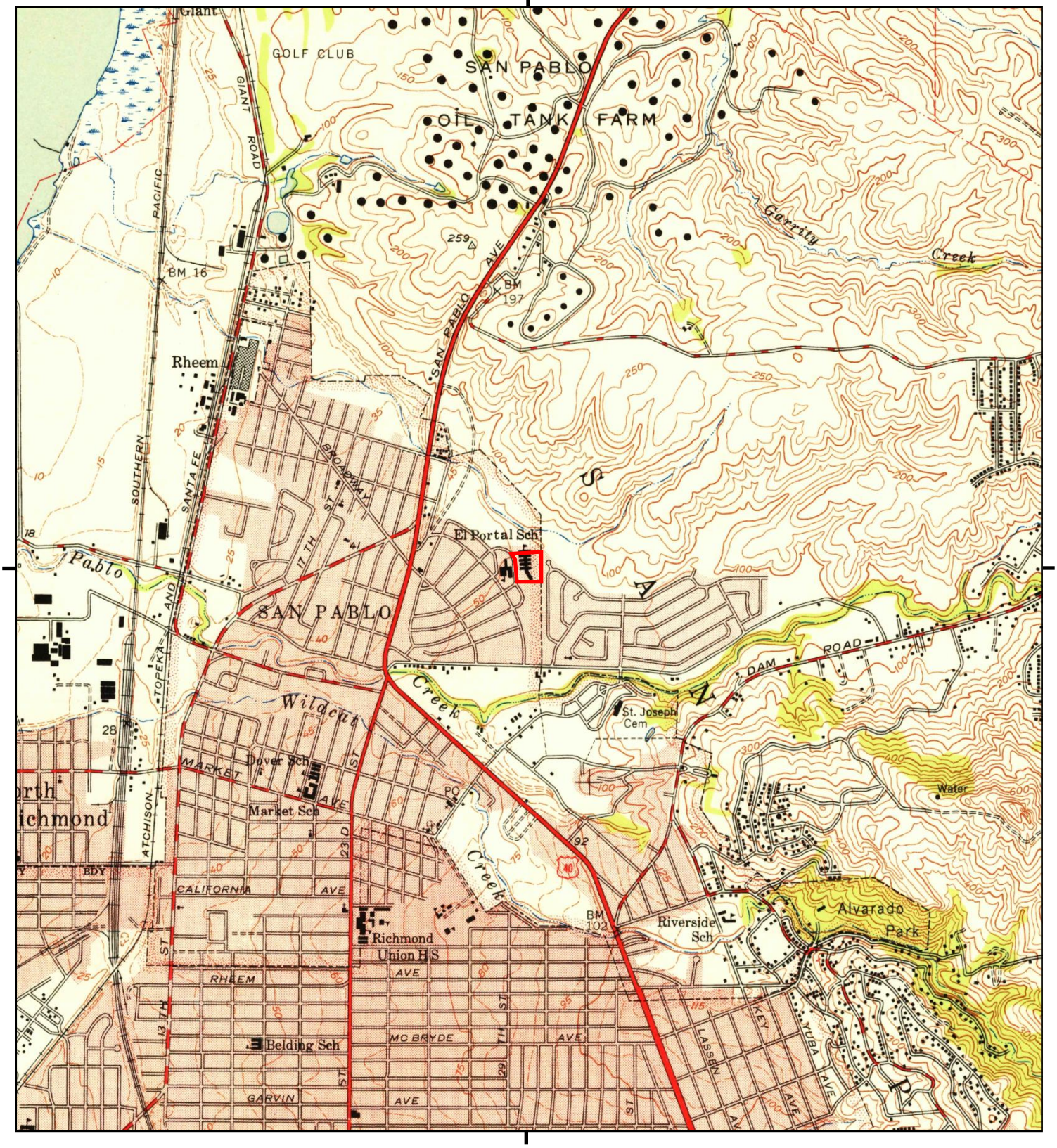

This report includes information from the following map sheet(s).

0 Miles 0.25 0.5 1 1.5

NW N NE
W E
SW S SE

TP, Richmond, 1947, 7.5-minute

SITE NAME: Moraga Road Storage
ADDRESS: 2600 Moraga Road
San Pablo, CA 94806
CLIENT: Rincon

N

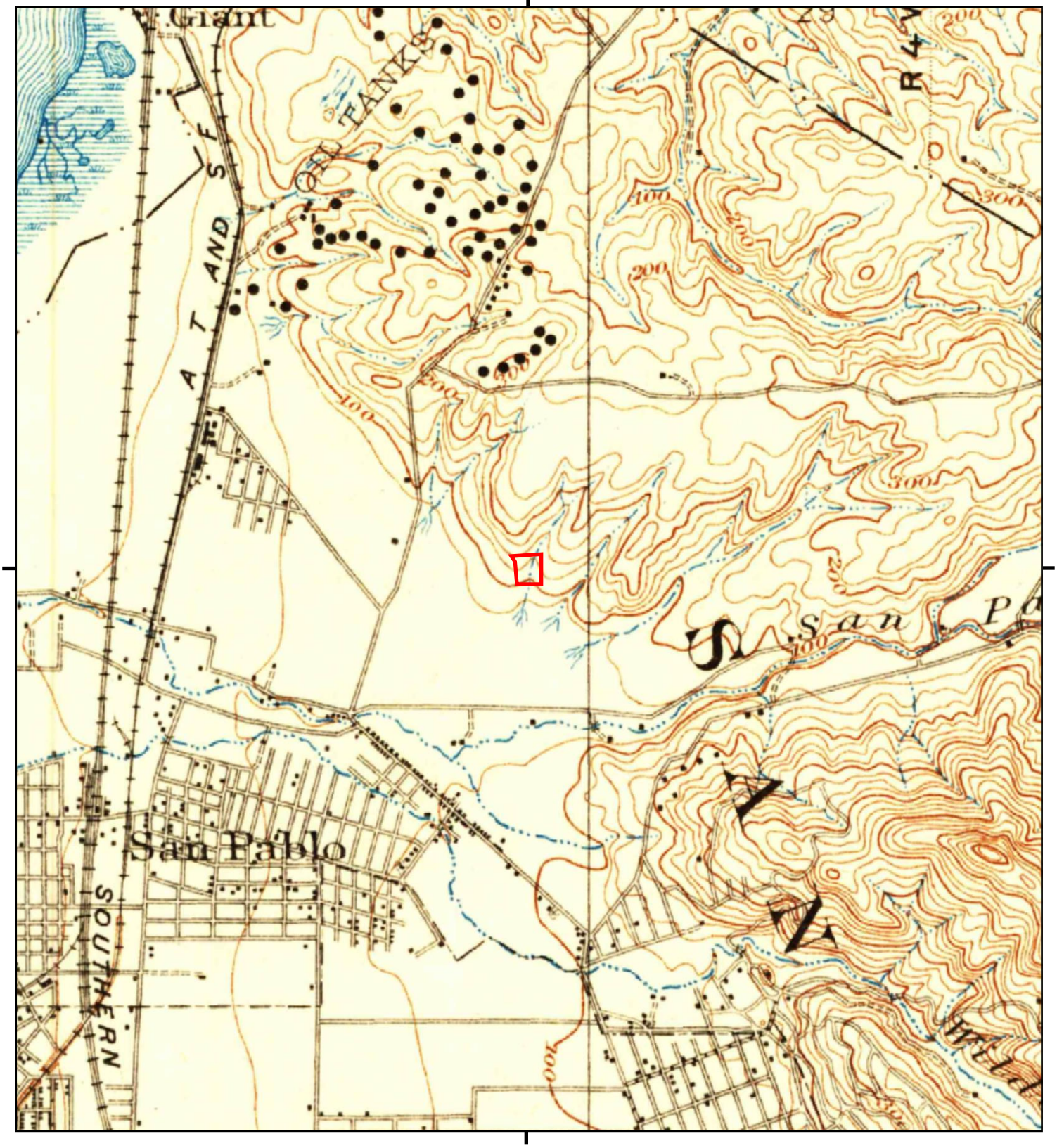

This report includes information from the following map sheet(s).

0 Miles 0.25 0.5 1 1.5

NW N NE
W E
SW S SE

TP, San Francisco, 1915, 15-minute

SITE NAME: Moraga Road Storage
ADDRESS: 2600 Moraga Road
San Pablo, CA 94806
CLIENT: Rincon

N

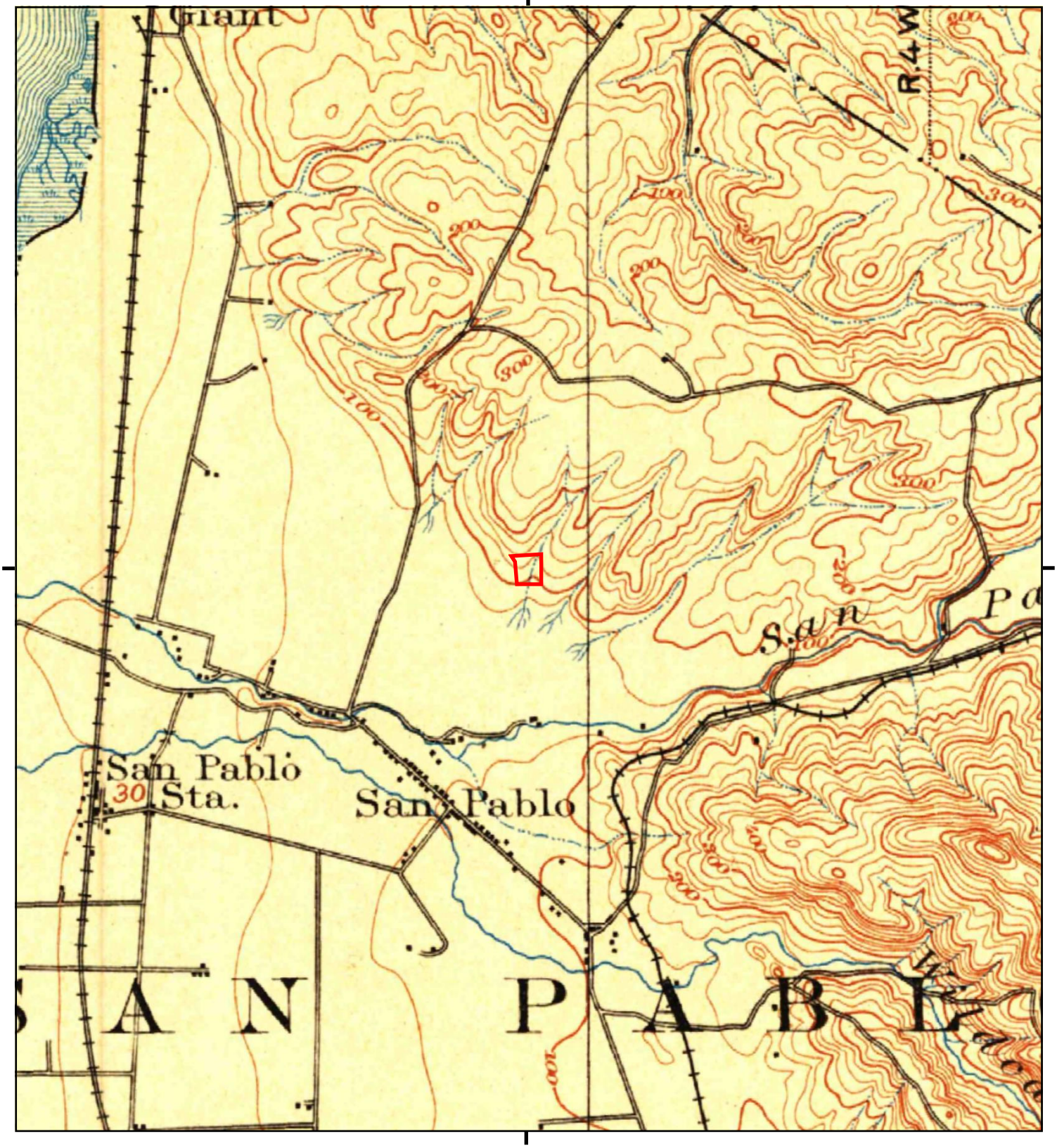

This report includes information from the following map sheet(s).

0 Miles 0.25 0.5 1 1.5

NW N NE
W E
SW S SE

TP, San Francisco, 1899, 15-minute

SITE NAME: Moraga Road Storage
ADDRESS: 2600 Moraga Road
San Pablo, CA 94806
CLIENT: Rincon

N

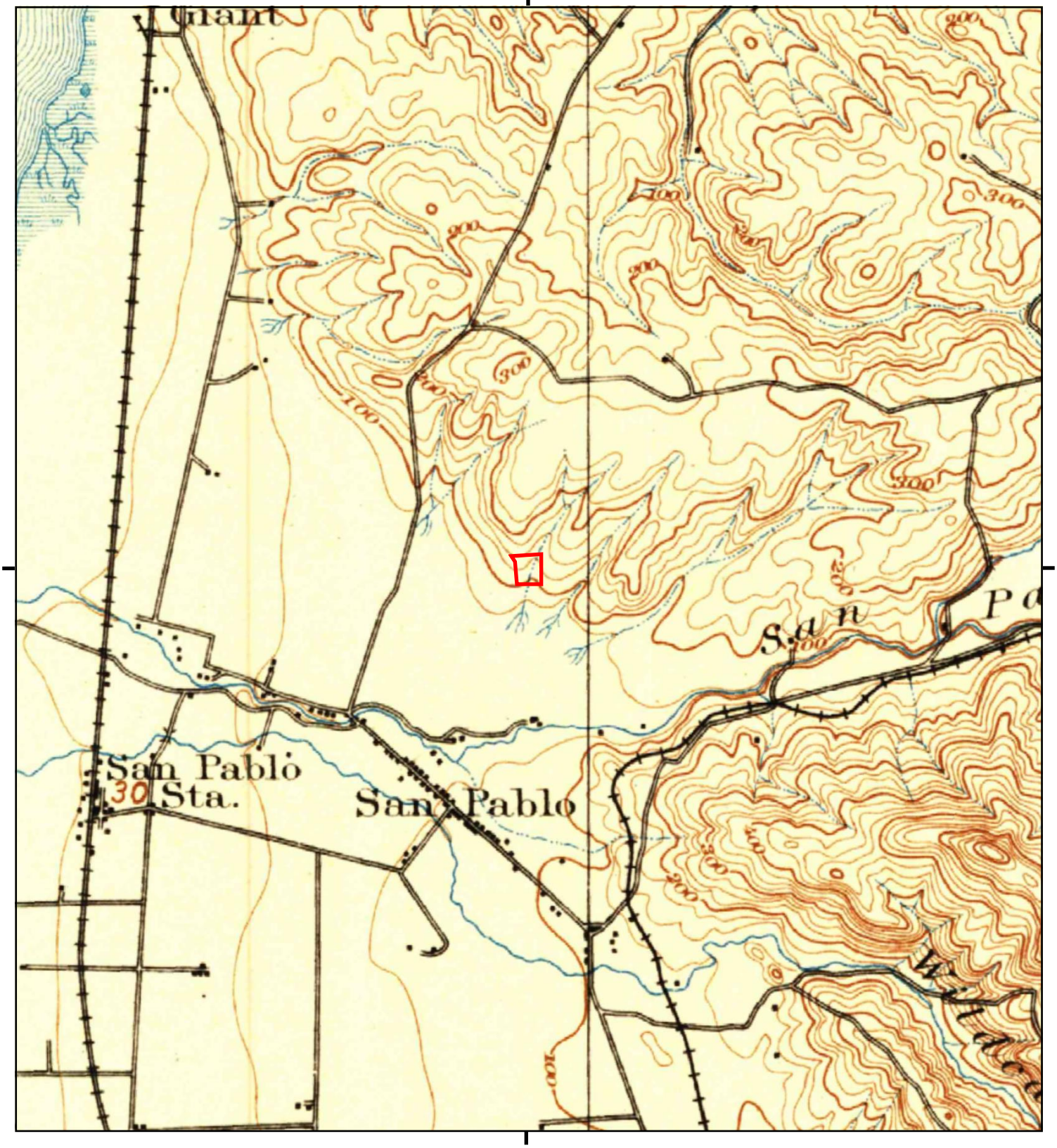

This report includes information from the following map sheet(s).

0 Miles 0.25 0.5 1 1.5

NW N NE
W E
SW S SE

TP, San Francisco, 1895, 15-minute

SITE NAME: Moraga Road Storage
ADDRESS: 2600 Moraga Road
San Pablo, CA 94806
CLIENT: Rincon

N

Moraga Road Storage
2600 Moraga Road
San Pablo, CA 94806

Inquiry Number: 6086868.5
June 18, 2020

The EDR-City Directory Image Report

Environmental Data Resources Inc

6 Armstrong Road
Shelton, CT 06484
800.352.0050
www.edrnet.com

TABLE OF CONTENTS

SECTION

Executive Summary

Findings

City Directory Images

Thank you for your business.
Please contact EDR at 1-800-352-0050
with any questions or comments.

Disclaimer - Copyright and Trademark Notice

This Report contains certain information obtained from a variety of public and other sources reasonably available to Environmental Data Resources, Inc. It cannot be concluded from this Report that coverage information for the target and surrounding properties does not exist from other sources. **NO WARRANTY EXPRESSED OR IMPLIED, IS MADE WHATSOEVER IN CONNECTION WITH THIS REPORT. ENVIRONMENTAL DATA RESOURCES, INC. SPECIFICALLY DISCLAIMS THE MAKING OF ANY SUCH WARRANTIES, INCLUDING WITHOUT LIMITATION, MERCHANTABILITY OR FITNESS FOR A PARTICULAR USE OR PURPOSE. ALL RISK IS ASSUMED BY THE USER. IN NO EVENT SHALL ENVIRONMENTAL DATA RESOURCES, INC. BE LIABLE TO ANYONE, WHETHER ARISING OUT OF ERRORS OR OMISSIONS, NEGLIGENCE, ACCIDENT OR ANY OTHER CAUSE, FOR ANY LOSS OR DAMAGE, INCLUDING, WITHOUT LIMITATION, SPECIAL, INCIDENTAL, CONSEQUENTIAL, OR EXEMPLARY DAMAGES. ANY LIABILITY ON THE PART OF ENVIRONMENTAL DATA RESOURCES, INC. IS STRICTLY LIMITED TO A REFUND OF THE AMOUNT PAID FOR THIS REPORT.** Purchaser accepts this Report "AS IS". Any analyses, estimates, ratings, environmental risk levels or risk codes provided in this Report are provided for illustrative purposes only, and are not intended to provide, nor should they be interpreted as providing any facts regarding, or prediction orforecast of, any environmental risk for any property. Only a Phase I Environmental Site Assessment performed by an environmental professional can provide information regarding the environmental risk for any property. Additionally, the information provided in this Report is not to be construed as legal advice.

Copyright 2020 by Environmental Data Resources, Inc. All rights reserved. Reproduction in any media or format, in whole or in part, of any report or map of Environmental Data Resources, Inc. or its affiliates is prohibited without prior written permission.

EDR and its logos (including Sanborn and Sanborn Map) are trademarks of Environmental Data Resources, Inc. or its affiliates. All other trademarks used herein are the property of their respective owners.

EXECUTIVE SUMMARY

DESCRIPTION

Environmental Data Resources, Inc.'s (EDR) City Directory Report is a screening tool designed to assist environmental professionals in evaluating potential liability on a target property resulting from past activities. EDR's City Directory Report includes a search of available city directory data at 5 year intervals.

RECORD SOURCES

EDR's Digital Archive combines historical directory listings from sources such as Cole Information and Dun & Bradstreet. These standard sources of property information complement and enhance each other to provide a more comprehensive report.

EDR is licensed to reproduce certain City Directory works by the copyright holders of those works. The purchaser of this EDR City Directory Report may include it in report(s) delivered to a customer. Reproduction of City Directories without permission of the publisher or licensed vendor may be a violation of copyright.



RESEARCH SUMMARY

The following research sources were consulted in the preparation of this report. A check mark indicates where information was identified in the source and provided in this report.

Year	Target Street	Cross Street	Source
2017	☐	☑	EDR Digital Archive
2014	☐	☑	EDR Digital Archive
2010	☑	☑	EDR Digital Archive
2005	☑	☑	EDR Digital Archive
2000	☑	☑	EDR Digital Archive
1995	☑	☑	EDR Digital Archive
1992	☑	☑	EDR Digital Archive
1987	☑	☑	Haines Criss-Cross Directory
1983	☑	☑	Haines Criss-Cross Directory
1980	☑	☑	Haines Criss-Cross Directory
1976	☑	☑	Haines Criss-Cross Directory

FINDINGS

TARGET PROPERTY STREET

2600 Moraga Road
San Pablo, CA 94806

Year	*CD Image*	*Source*	
MORAGA RD			
2017	-	EDR Digital Archive	Target and Adjoining not listed in Source
2014	-	EDR Digital Archive	Target and Adjoining not listed in Source
2010	pg A4	EDR Digital Archive	
2005	pg A6	EDR Digital Archive	
2000	pg A8	EDR Digital Archive	
1995	pg A10	EDR Digital Archive	
1992	pg A12	EDR Digital Archive	
1987	pg A14	Haines Criss-Cross Directory	
1983	pg A16	Haines Criss-Cross Directory	
1980	pg A18	Haines Criss-Cross Directory	
1976	pg A20	Haines Criss-Cross Directory	

FINDINGS

CROSS STREETS

Year	*CD Image*	*Source*
CASTRO RD		
2017	pg. A1	EDR Digital Archive
2014	pg. A2	EDR Digital Archive
2010	pg. A3	EDR Digital Archive
2005	pg. A5	EDR Digital Archive
2000	pg. A7	EDR Digital Archive
1995	pg. A9	EDR Digital Archive
1992	pg. A11	EDR Digital Archive
1987	pg. A13	Haines Criss-Cross Directory
1983	pg. A15	Haines Criss-Cross Directory
1980	pg. A17	Haines Criss-Cross Directory
1976	pg. A19	Haines Criss-Cross Directory

City Directory Images

Target Street	Cross Street	Source
-	✓	EDR Digital Archive

CASTRO RD 2017

2600 USARC RETENTION
2929 HAPPY LION

Target Street	Cross Street	Source
-	✓	EDR Digital Archive

CASTRO RD 2014

2600 UNITED STATES GOVERNMENT
USARC RETENTION
2929 HAPPY LION

Target Street	Cross Street	Source
-	✓	EDR Digital Archive

CASTRO RD 2010

2600 US ARMY RESERVE CTR
USARC RETENTION
2929 APEX CONSTRUCTION

Target Street	Cross Street	Source
✓	-	EDR Digital Archive

MORAGA RD 2010

2600 SAN PABLO YOUTH SOCCER FIELDS

Target Street	Cross Street	Source
-	✓	EDR Digital Archive

CASTRO RD 2005

2600 2ND MEDICAL BRGD US ARMY RSRV
2ND MEDICAL BRIGADE US ARMY RESERVES
US ARMY RESERVE CENTER RETENTION
2929 APEX CONSTRUCTION
APEX SUNROOMS

Target Street	Cross Street	Source
✓	-	EDR Digital Archive

MORAGA RD 2005

2600 WEST CONTRA COSTA UNIFIED SCHOOL

Target Street	Cross Street	Source
-	✓	EDR Digital Archive

CASTRO RD 2000

2600 UNITED STATES GOVERNMENT ARMY DEPARTMENT OF
2929 USA PUBLISHING COMPANY

Target Street	Cross Street	Source
✓	-	EDR Digital Archive

MORAGA RD 2000

2600 WEST CONTRA COSTA UNIFIED SCHOOL DIST EDUCATIONAL SERVICES
WEST CONTRA COSTA UNIFIED SCHOOL DISTRICT SCHOOLS

Target Street	Cross Street	Source
-	✓	EDR Digital Archive

CASTRO RD 1995

2600 US ARMY RESERVE
2929 ASSOCIATION CALIFORNIA EDCTN
USA FOUNDATION
USA PUBLISHING CO

Target Street	Cross Street	Source
✓	-	EDR Digital Archive

MORAGA RD 1995

2600 CONSERVATION CORP

Target Street	Cross Street	Source
-	✓	EDR Digital Archive

CASTRO RD 1992

2600 US ARMY RSRV CENTER
2929 ASSOCTN FOR CA EDUC
CA ED CODE SERVICE
U S A FOUNDATION

Target Street	Cross Street	Source
✓	-	EDR Digital Archive

MORAGA RD 1992

2550 RICHMD SC BUS SRV
2600 CA ST CNSRVTN CORPS

Target Street	Cross Street	Source
-	✓	Haines Criss-Cross Directory

CASTRO RD 1987

CASTRO 94806
SAN PABLO

224	ACUNA RONALD	233-2021 +7
2600	★US ARMY RESERVE CTR	233-5615 6
	★US ARMY RSRV ENGR	233-5613 2
	★US ARMY RSRV MNTNC	233-3795 5
	★US ARMY 820TH CO A	233-3793 5
2800	XXXX	00
2929	★ASSOCTN FOR CA EDUC	236-4962 6
	★CA ED CODE SERVICE	236-4960 6
	★U S A FOUNDATION	236-4963 6
NO #	★SOUTHRN PAC PPE LNS	233-2027

★ 8 BUS 2 RES 1 NEW

1

Target Street	Cross Street	Source
✓	-	Haines Criss-Cross Directory

MORAGA RD 1987



MORAGA RD 94806
SAN PABLO

2550	★RICHMND SC CUSTODL	237-0221	0
2600	★ELPORTAL ELEM SCHL	223-2495	
★	2 BUS	0 RES	0 NEW

Target Street	Cross Street	Source
-	✓	Haines Criss-Cross Directory

CASTRO RD 1983

CASTRO 94806
SAN PABLO

210	CARLISLE ALLAN	233-0327	2
2600	US ARMY RES ADVISOR	233-5613	2
	US ARMY RES 445 CVL	233-8307	+3
	US ARMY RES 820 ENG	232-2439	2
	US ARMY RES 820 ENG	233-5614	+3
2800	XXXX	00	
2929	METROPLTN LIFE INS	232-3869	
NO #	SOUTHRN PAC PPE LNS	233-2027	
★	6 BUS 2 RES	2 NEW	

Target Street	Cross Street	Source
✓	-	Haines Criss-Cross Directory

MORAGA RD 1983

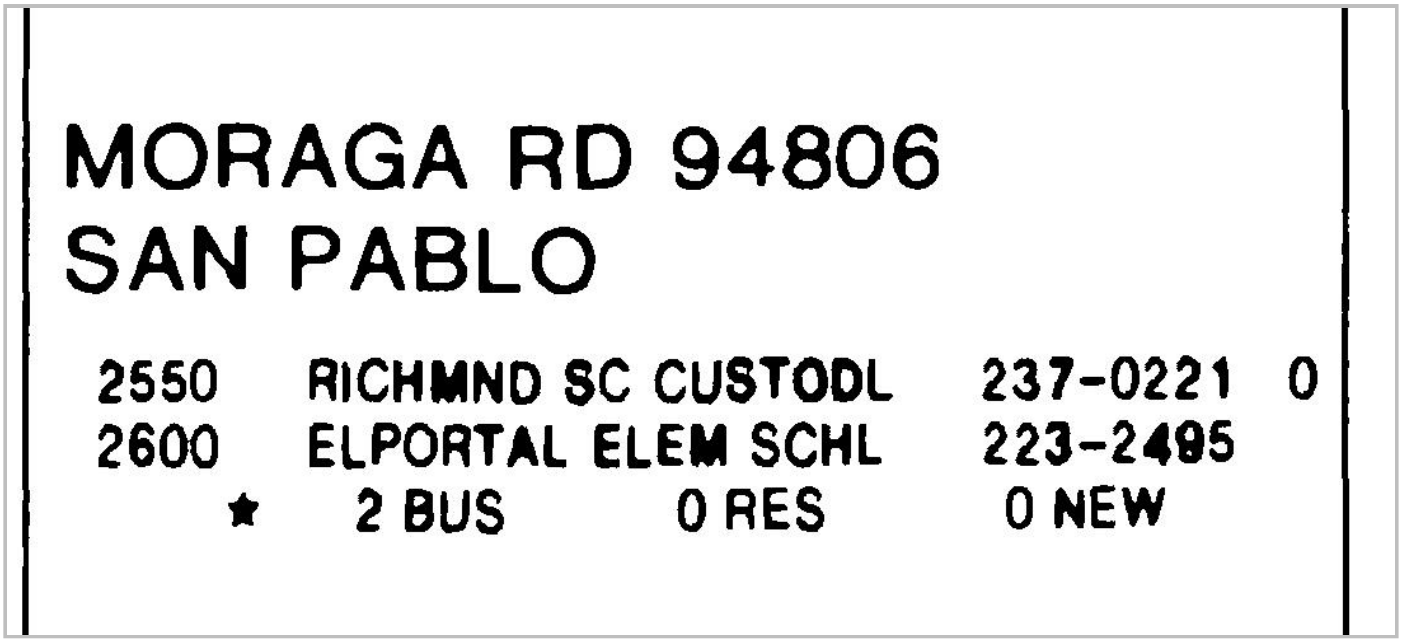

MORAGA RD 94806
SAN PABLO

2550	RICHMND SC CUSTODL	237-0221	0
2600	ELPORTAL ELEM SCHL	223-2495	
★	2 BUS	0 RES	0 NEW

Target Street	Cross Street	Source
-	✓	Haines Criss-Cross Directory

CASTRO RD 1980

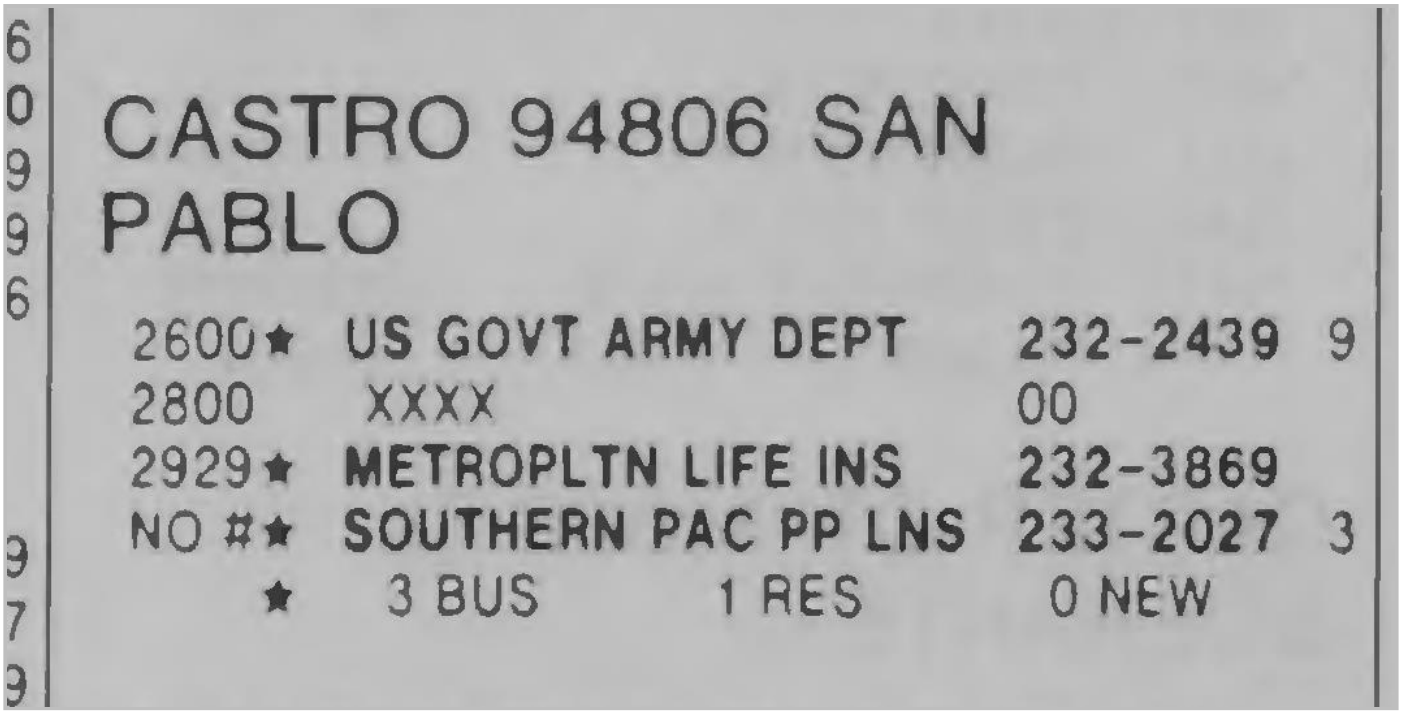

6
0
9
9
6

CASTRO 94806 SAN
PABLO

2600★	US GOVT ARMY DEPT	232-2439	9
2800	XXXX	00	
2929★	METROPLTN LIFE INS	232-3869	
NO #★	SOUTHERN PAC PP LNS	233-2027	3
★	3 BUS 1 RES	0 NEW	

9
7
9

Target Street	Cross Street	Source
✓	-	Haines Criss-Cross Directory

MORAGA RD 1980



MORAGA RD 94806 SAN PABLO

2550	RICHMOND UNIFIED SC	237-0221 +0
2600 ★	CONTRA CST CLG CHLD	235-2561 +0
★	EL PORTAL ELEM SCHL	223-2495
★	2 BUS 1 RES	2 NEW

Target Street	Cross Street	Source
-	✓	Haines Criss-Cross Directory

CASTRO RD 1976

CASTRO 94806 SAN PABLO

2600*USA RESERVE ADVISOR233-5613+6
*USA RSV 820 ENGR BN233-5614 5
*USA 445 CIVIL AFFRS233-8307 5
2800 XXXX 00
2929*METROPOLITAN LF INS232-3869
NO #*SOUTHRN PAC PIPE LN233-2027 3
* 5 BUS 1 RES 1 NEW

Target Street	Cross Street	Source
✓	-	Haines Criss-Cross Directory

MORAGA RD 1976

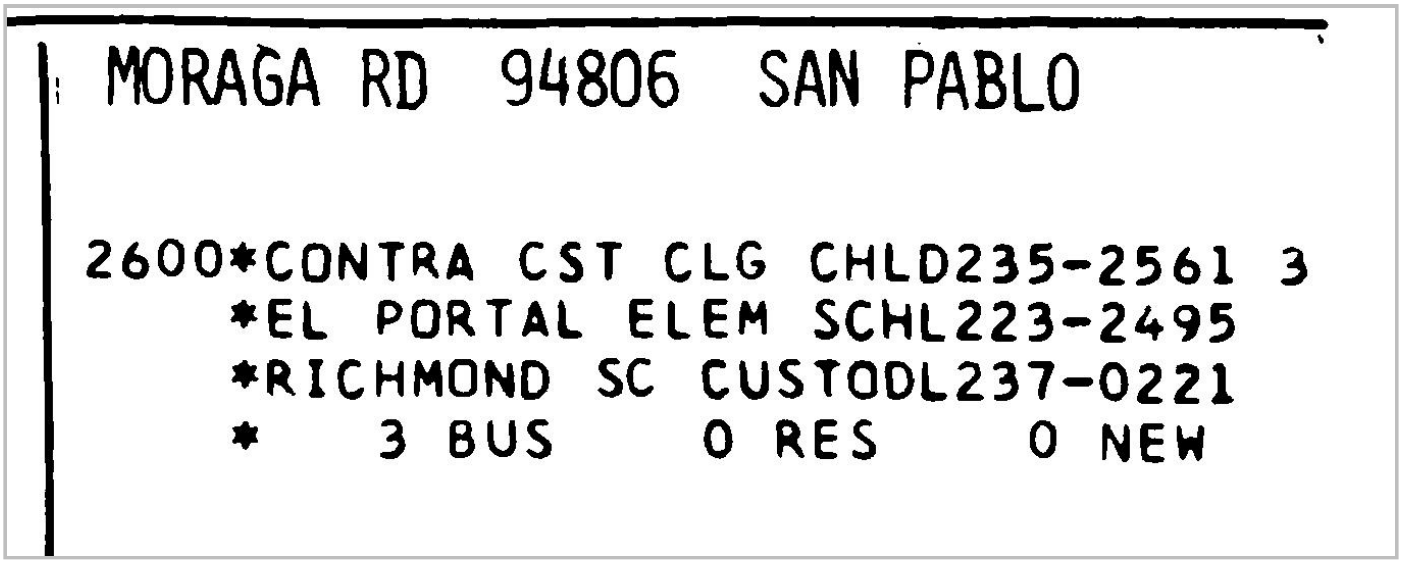

MORAGA RD 94806 SAN PABLO

2600*CONTRA CST CLG CHLD235-2561 3
*EL PORTAL ELEM SCHL223-2495
*RICHMOND SC CUSTODL237-0221
* 3 BUS 0 RES 0 NEW

Moraga Road Storage
2600 Moraga Road
San Pablo, CA 94806

Inquiry Number: 6086868.5
June 12, 2020

The EDR-City Directory Image Report

Environmental Data Resources Inc

6 Armstrong Road
Shelton, CT 06484
800.352.0050
www.edrnet.com

TABLE OF CONTENTS

SECTION

Executive Summary

Findings

City Directory Images

Thank you for your business.
Please contact EDR at 1-800-352-0050
with any questions or comments.

Disclaimer - Copyright and Trademark Notice

This Report contains certain information obtained from a variety of public and other sources reasonably available to Environmental Data Resources, Inc. It cannot be concluded from this Report that coverage information for the target and surrounding properties does not exist from other sources. **NO WARRANTY EXPRESSED OR IMPLIED, IS MADE WHATSOEVER IN CONNECTION WITH THIS REPORT. ENVIRONMENTAL DATA RESOURCES, INC. SPECIFICALLY DISCLAIMS THE MAKING OF ANY SUCH WARRANTIES, INCLUDING WITHOUT LIMITATION, MERCHANTABILITY OR FITNESS FOR A PARTICULAR USE OR PURPOSE. ALL RISK IS ASSUMED BY THE USER. IN NO EVENT SHALL ENVIRONMENTAL DATA RESOURCES, INC. BE LIABLE TO ANYONE, WHETHER ARISING OUT OF ERRORS OR OMISSIONS, NEGLIGENCE, ACCIDENT OR ANY OTHER CAUSE, FOR ANY LOSS OR DAMAGE, INCLUDING, WITHOUT LIMITATION, SPECIAL, INCIDENTAL, CONSEQUENTIAL, OR EXEMPLARY DAMAGES. ANY LIABILITY ON THE PART OF ENVIRONMENTAL DATA RESOURCES, INC. IS STRICTLY LIMITED TO A REFUND OF THE AMOUNT PAID FOR THIS REPORT.** Purchaser accepts this Report "AS IS". Any analyses, estimates, ratings, environmental risk levels or risk codes provided in this Report are provided for illustrative purposes only, and are not intended to provide, nor should they be interpreted as providing any facts regarding, or prediction orforecast of, any environmental risk for any property. Only a Phase I Environmental Site Assessment performed by an environmental professional can provide information regarding the environmental risk for any property. Additionally, the information provided in this Report is not to be construed as legal advice.

Copyright 2020 by Environmental Data Resources, Inc. All rights reserved. Reproduction in any media or format, in whole or in part, of any report or map of Environmental Data Resources, Inc. or its affiliates is prohibited without prior written permission.

EDR and its logos (including Sanborn and Sanborn Map) are trademarks of Environmental Data Resources, Inc. or its affiliates. All other trademarks used herein are the property of their respective owners.

EXECUTIVE SUMMARY

DESCRIPTION

Environmental Data Resources, Inc.'s (EDR) City Directory Report is a screening tool designed to assist environmental professionals in evaluating potential liability on a target property resulting from past activities. EDR's City Directory Report includes a search of available city directory data at 5 year intervals.

RECORD SOURCES

EDR's Digital Archive combines historical directory listings from sources such as Cole Information and Dun & Bradstreet. These standard sources of property information complement and enhance each other to provide a more comprehensive report.

EDR is licensed to reproduce certain City Directory works by the copyright holders of those works. The purchaser of this EDR City Directory Report may include it in report(s) delivered to a customer. Reproduction of City Directories without permission of the publisher or licensed vendor may be a violation of copyright.



RESEARCH SUMMARY

The following research sources were consulted in the preparation of this report. A check mark indicates where information was identified in the source and provided in this report.

Year	Target Street	Cross Street	Source
2017	☐	☐	EDR Digital Archive
2014	☐	☐	EDR Digital Archive
2010	☑	☐	EDR Digital Archive
2005	☑	☐	EDR Digital Archive
2000	☑	☐	EDR Digital Archive
1995	☑	☐	EDR Digital Archive
1992	☑	☐	EDR Digital Archive
1987	☑	☐	Haines Criss-Cross Directory
1983	☑	☐	Haines Criss-Cross Directory
1980	☑	☐	Haines Criss-Cross Directory
1976	☑	☐	Haines Criss-Cross Directory

FINDINGS

TARGET PROPERTY STREET

2600 Moraga Road
San Pablo, CA 94806

Year	*CD Image*	*Source*	
MORAGA RD			
2017	-	EDR Digital Archive	Target and Adjoining not listed in Source
2014	-	EDR Digital Archive	Target and Adjoining not listed in Source
2010	pg A1	EDR Digital Archive	
2005	pg A2	EDR Digital Archive	
2000	pg A3	EDR Digital Archive	
1995	pg A4	EDR Digital Archive	
1992	pg A5	EDR Digital Archive	
1987	pg A6	Haines Criss-Cross Directory	
1983	pg A7	Haines Criss-Cross Directory	
1980	pg A8	Haines Criss-Cross Directory	
1976	pg A9	Haines Criss-Cross Directory	

FINDINGS

CROSS STREETS

No Cross Streets Identified

City Directory Images

Target Street	Cross Street	Source
✓	-	EDR Digital Archive

MORAGA RD 2010

2600 SAN PABLO YOUTH SOCCER FIELDS

Target Street	Cross Street	Source
✓	-	EDR Digital Archive

MORAGA RD 2005

2600 WEST CONTRA COSTA UNIFIED SCHOOL

Target Street	Cross Street	Source
✓	-	EDR Digital Archive

MORAGA RD 2000

2600 WEST CONTRA COSTA UNIFIED SCHOOL DIST EDUCATIONAL SERVICES
WEST CONTRA COSTA UNIFIED SCHOOL DISTRICT SCHOOLS

Target Street	Cross Street	Source
✓	-	EDR Digital Archive

MORAGA RD 1995

2600 CONSERVATION CORP

Target Street	Cross Street	Source
✓	-	EDR Digital Archive

MORAGA RD 1992

2550 RICHMD SC BUS SRV
2600 CA ST CNSRVTN CORPS

Target Street	Cross Street	Source
✓	-	Haines Criss-Cross Directory

MORAGA RD 1987



MORAGA RD 94806
SAN PABLO

2550	★RICHMND SC CUSTODL	237-0221	0
2600	★ELPORTAL ELEM SCHL	223-2495	
★	2 BUS	0 RES	0 NEW

Target Street	Cross Street	Source
✓	-	Haines Criss-Cross Directory

MORAGA RD 1983

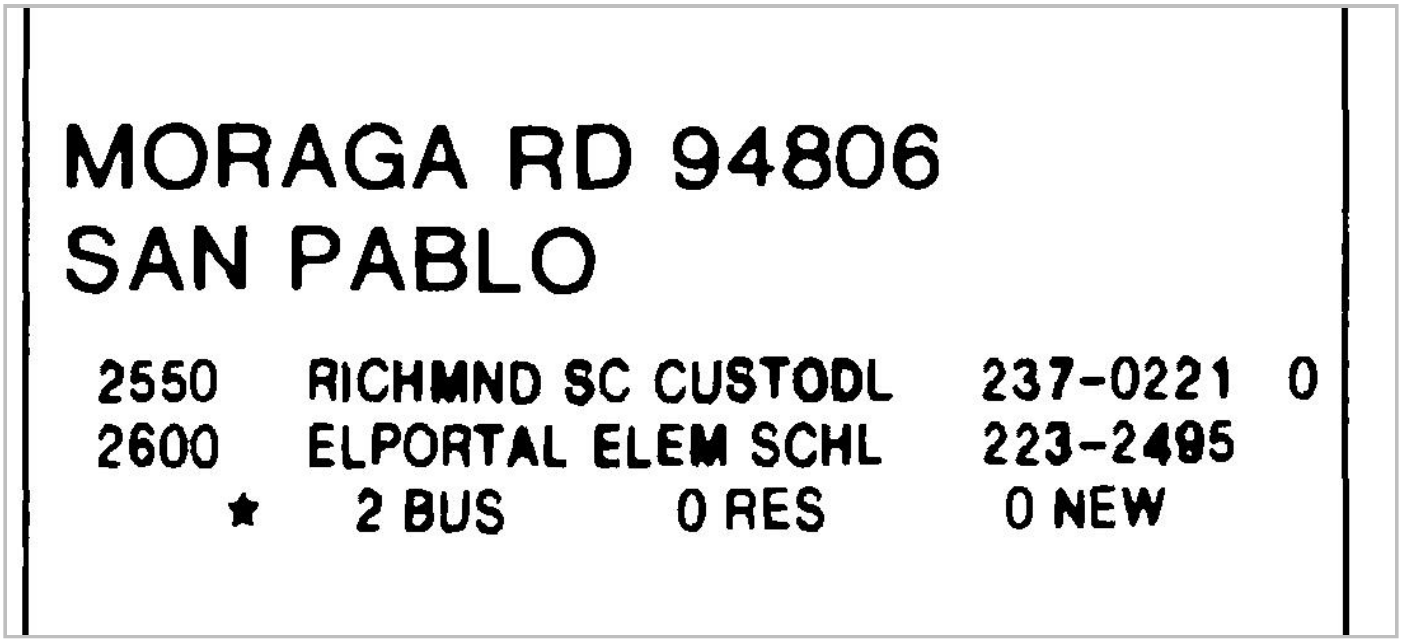

MORAGA RD 94806
SAN PABLO

2550	RICHMND SC CUSTODL	237-0221	0
2600	ELPORTAL ELEM SCHL	223-2495	
★	2 BUS	0 RES	0 NEW

Target Street	Cross Street	Source
✓	-	Haines Criss-Cross Directory

MORAGA RD 1980



MORAGA RD 94806 SAN PABLO

2550	RICHMOND UNIFIED SC	237-0221 +0
2600 ★	CONTRA CST CLG CHLD	235-2561 +0
★	EL PORTAL ELEM SCHL	223-2495
★	2 BUS 1 RES	2 NEW

Target Street	Cross Street	Source
✓	-	Haines Criss-Cross Directory

MORAGA RD 1976

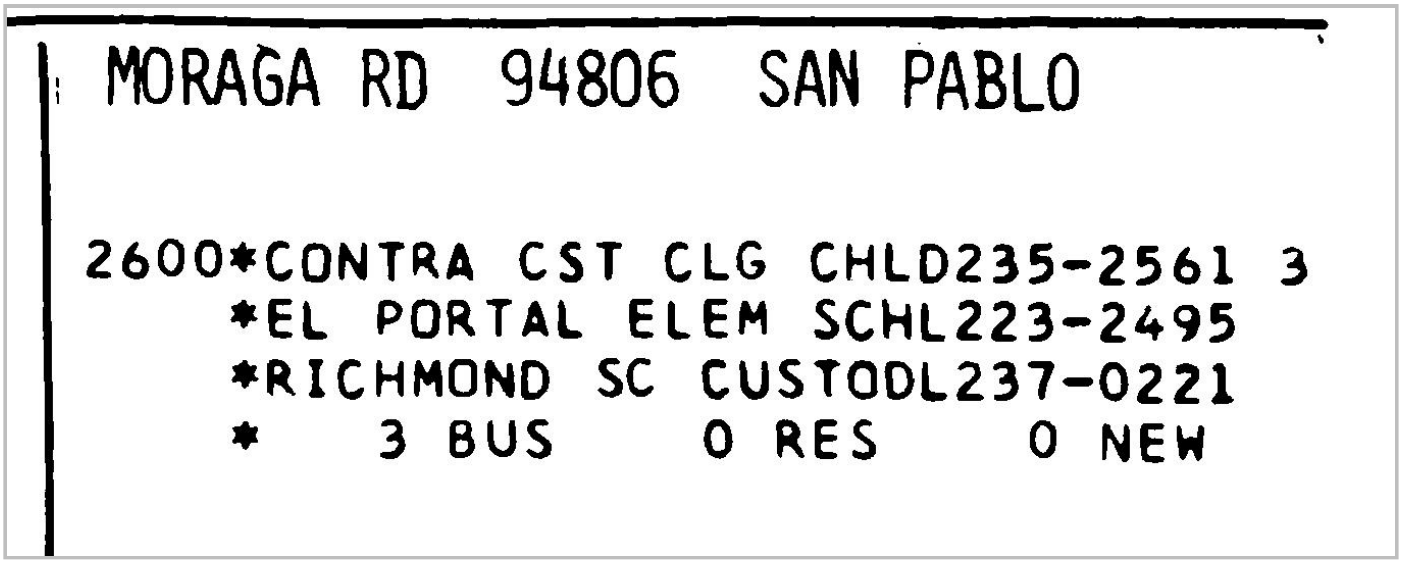

MORAGA RD 94806 SAN PABLO

2600*CONTRA CST CLG CHLD235-2561 3
*EL PORTAL ELEM SCHL223-2495
*RICHMOND SC CUSTODL237-0221
* 3 BUS 0 RES 0 NEW

Moraga Road Storage

2600 Moraga Road

San Pablo, CA 94806

Inquiry Number: 6086868.8

June 09, 2020

The EDR Aerial Photo Decade Package

6 Armstrong Road, 4th floor
Shelton, CT 06484
Toll Free: 800.352.0050
www.edrnet.com

EDR Aerial Photo Decade Package

06/09/20

Site Name:

Moraga Road Storage
2600 Moraga Road
San Pablo, CA 94806
EDR Inquiry # 6086868.8

Client Name:

Rincon
180 North Ashwood Avenue
Ventura, CA 93003-0000
Contact: Lauren Roenicke

Environmental Data Resources, Inc. (EDR) Aerial Photo Decade Package is a screening tool designed to assist environmental professionals in evaluating potential liability on a target property resulting from past activities. EDR's professional researchers provide digitally reproduced historical aerial photographs, and when available, provide one photo per decade.

Search Results:

Year	*Scale*	*Details*	*Source*
2016	1"=500'	Flight Year: 2016	USDA/NAIP
2012	1"=500'	Flight Year: 2012	USDA/NAIP
2009	1"=500'	Flight Year: 2009	USDA/NAIP
2005	1"=500'	Flight Year: 2005	USDA/NAIP
1998	1"=500'	Flight Date: August 29, 1998	USDA
1993	1"=500'	Acquisition Date: July 10, 1993	USGS/DOQQ
1982	1"=500'	Flight Date: July 08, 1982	USDA
1974	1"=500'	Flight Date: October 14, 1974	USGS
1968	1"=500'	Flight Date: April 20, 1968	USGS
1963	1"=500'	Flight Date: July 18, 1963	EDR Proprietary Aerial Viewpoint
1958	1"=500'	Flight Date: July 22, 1958	USGS
1950	1"=500'	Flight Date: May 10, 1950	USDA
1946	1"=500'	Flight Date: September 06, 1946	USGS
1939	1"=500'	Flight Date: August 04, 1939	USDA

When delivered electronically by EDR, the aerial photo images included with this report are for ONE TIME USE ONLY. Further reproduction of these aerial photo images is prohibited without permission from EDR. For more information contact your EDR Account Executive.

Disclaimer - Copyright and Trademark Notice

This Report contains certain information obtained from a variety of public and other sources reasonably available to Environmental Data Resources, Inc. It cannot be concluded from this Report that coverage information for the target and surrounding properties does not exist from other sources. NO WARRANTY EXPRESSED OR IMPLIED, IS MADE WHATSOEVER IN CONNECTION WITH THIS REPORT. ENVIRONMENTAL DATA RESOURCES, INC. SPECIFICALLY DISCLAIMS THE MAKING OF ANY SUCH WARRANTIES, INCLUDING WITHOUT LIMITATION, MERCHANTABILITY OR FITNESS FOR A PARTICULAR USE OR PURPOSE. ALL RISK IS ASSUMED BY THE USER. IN NO EVENT SHALL ENVIRONMENTAL DATA RESOURCES, INC. BE LIABLE TO ANYONE, WHETHER ARISING OUT OF ERRORS OR OMISSIONS, NEGLIGENCE, ACCIDENT OR ANY OTHER CAUSE, FOR ANY LOSS OF DAMAGE, INCLUDING, WITHOUT LIMITATION, SPECIAL, INCIDENTAL, CONSEQUENTIAL, OR EXEMPLARY DAMAGES. ANY LIABILITY ON THE PART OF ENVIRONMENTAL DATA RESOURCES, INC. IS STRICTLY LIMITED TO A REFUND OF THE AMOUNT PAID FOR THIS REPORT. Purchaser accepts this Report "AS IS". Any analyses, estimates, ratings, environmental risk levels or risk codes provided in this Report are provided for illustrative purposes only, and are not intended to provide, nor should they be interpreted as providing any facts regarding, or prediction or forecast of, any environmental risk for any property. Only a Phase I Environmental Site Assessment performed by an environmental professional can provide information regarding the environmental risk for any property. Additionally, the information provided in this Report is not to be construed as legal advice.

Copyright 2020 by Environmental Data Resources, Inc. All rights reserved. Reproduction in any media or format, in whole or in part, of any report or map of Environmental Data Resources, Inc., or its affiliates, is prohibited without prior written permission.

EDR and its logos (including Sanborn and Sanborn Map) are trademarks of Environmental Data Resources, Inc. or its affiliates. All other trademarks used herein are the property of their respective owners.



INQUIRY #: 6086868.8

YEAR: 2016

= 500'

EDR


INQUIRY #: 6086868.8
YEAR: 2012
= 500'
N
EDR


INQUIRY #: 6086868.8
YEAR: 2009
= 500'
N
EDR


INQUIRY #: 6086868.8
YEAR: 2005
= 500'
N
EDR



INQUIRY #: 6086868.8

YEAR: 1998

= 500'

N

EDR


INQUIRY #: 6086868.8
YEAR: 1993
= 500'
N
EDR

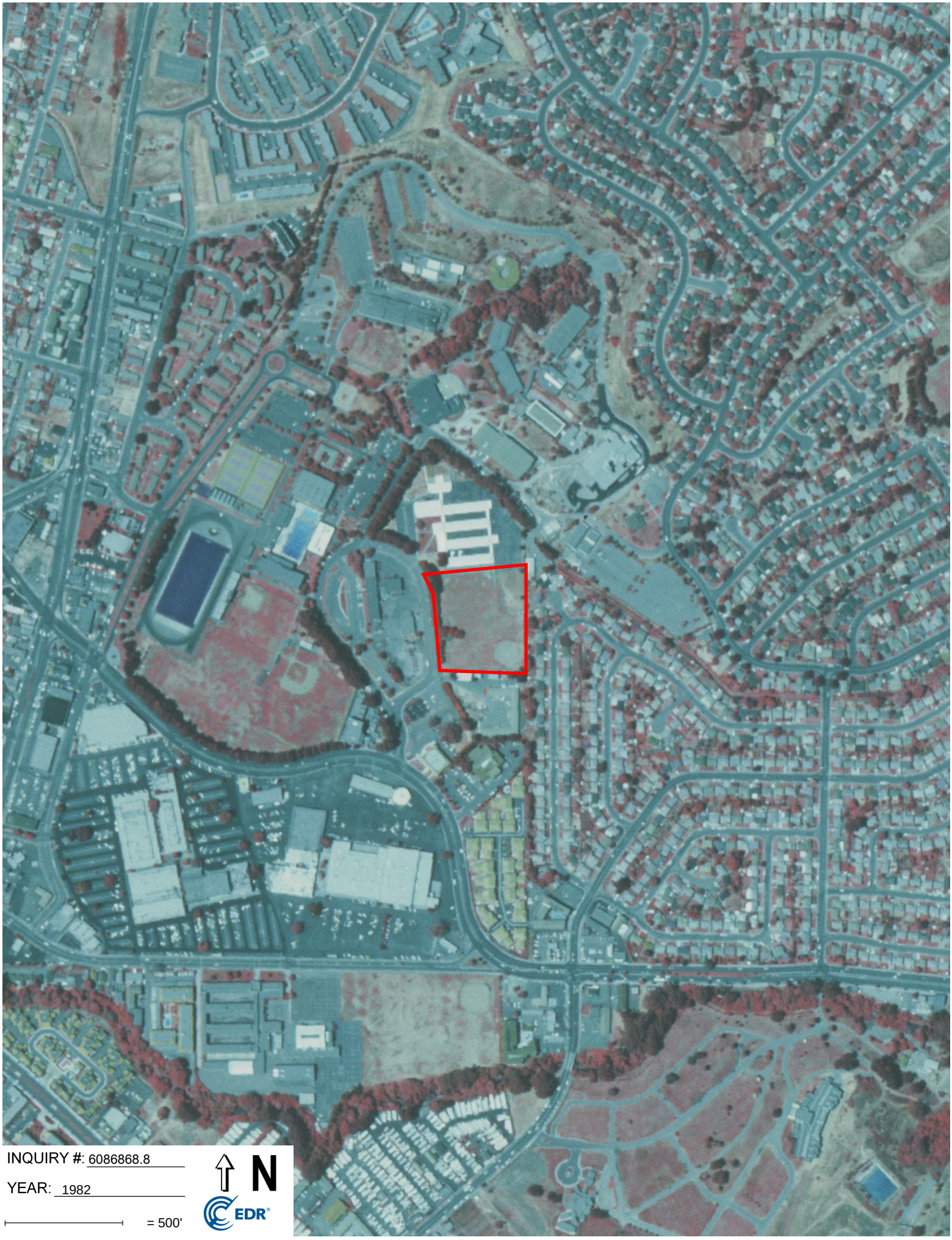
INQUIRY #: 6086868.8
YEAR: 1982
= 500'
N
EDR


INQUIRY #: 6086868.8
YEAR: 1974
= 500'
N
EDR



INQUIRY #: 6086868.8

YEAR: 1968

= 500'

N

EDR



INQUIRY #: 6086868.8

YEAR: 1963

= 500'

N

EDR

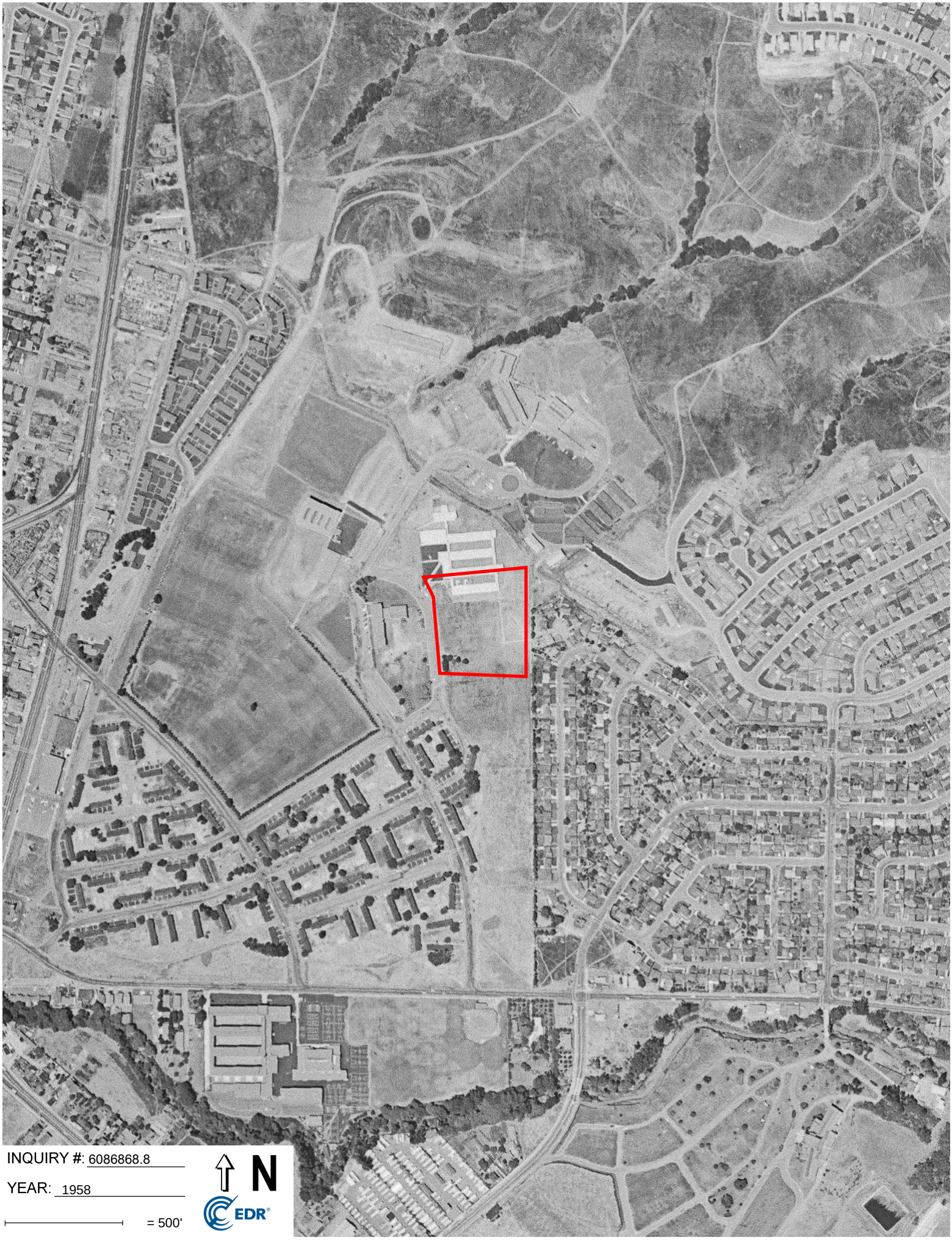
INQUIRY #: 6086868.8
YEAR: 1958
= 500'
N
EDR



INQUIRY #: 6086868.8

YEAR: 1950

= 500'

N

EDR


INQUIRY #: 6086868.8
YEAR: 1946
= 500'
N
EDR



INQUIRY #: 6086868.8

YEAR: 1939

= 500'

N

EDR